
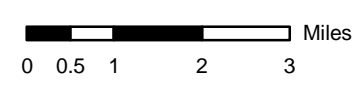


- # Deficient Bridge
(# Bridge Number)
- Study Roads
- Roads
- Schools
- Airports
- Railroads
- Rivers and Streams
- Water Bodies
- Municipal Boundaries
- County Boundary



Sheet 1 of 5

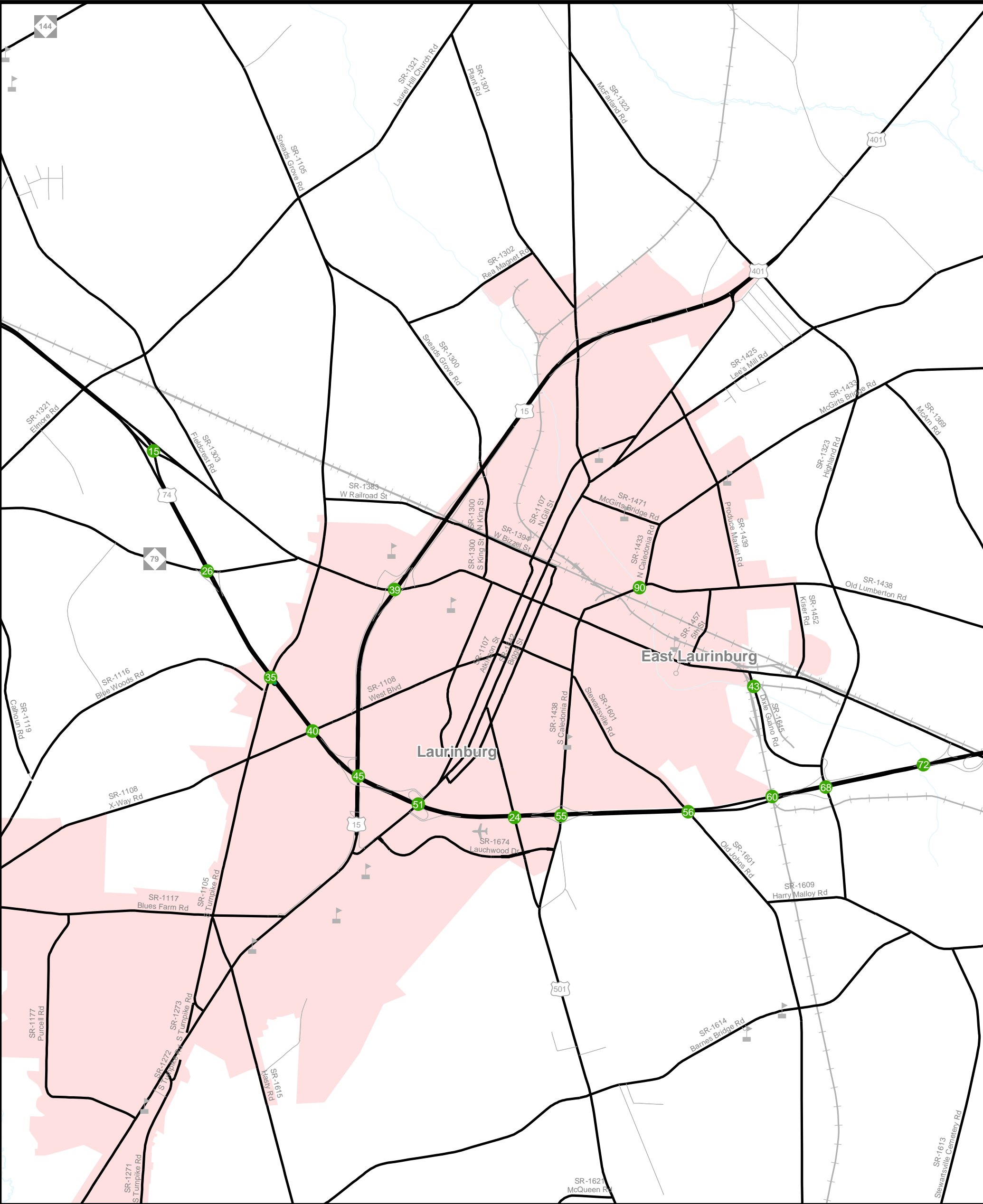
Base map date: January 3, 2014
Refer to CTP document for more details











FIGURE 5


Deficient Bridges




Scotland County
Comprehensive
Transportation Plan
Plan date: May 27, 2014



-  Deficient Bridge
(# Bridge Number)
-  Study Roads
-  Roads
-  Schools
-  Airports
-  Railroads
-  Rivers and Streams
-  Water Bodies
-  Municipal Boundaries
-  County Boundary


 Miles
 0 0.15 0.3 0.6 0.9


 Sheet 1 of 5

Base map date: January 3, 2014
 Refer to CTP document for more details

FIGURE 5

Deficient Bridges


Scotland County
Comprehensive
Transportation Plan
 Plan date: May 27, 2014