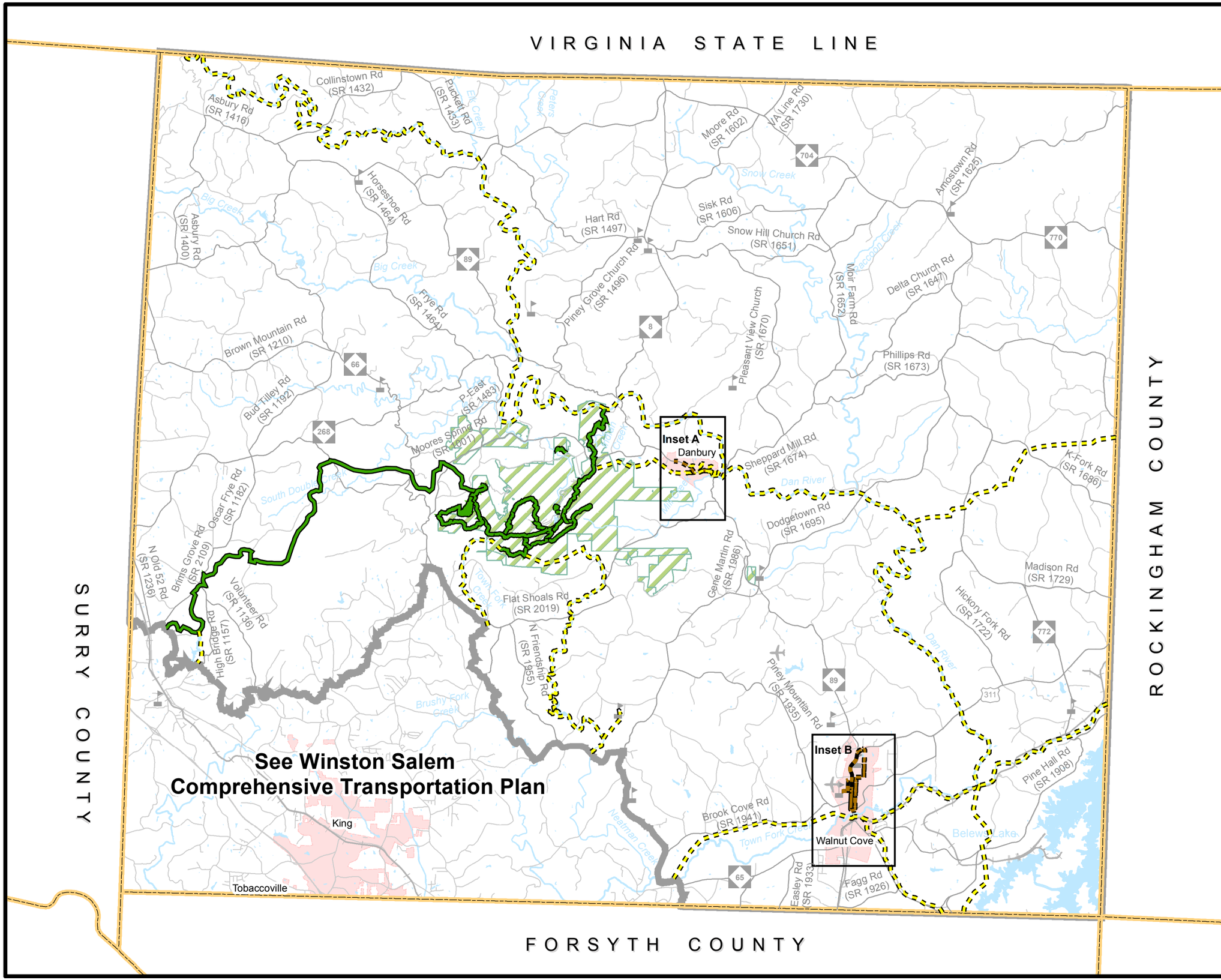

Pedestrian Map

Stokes County

WORKING MAP

Comprehensive Transportation Plan

Plan date: July 20, 2016

Sidewalks
- Existing
- Needs Improvement
- Recommended

Off-road
- Existing
- Needs Improvement
- Recommended

Multi-Use Paths
- Existing
- Needs Improvement
- Recommended

- Existing Grade Separation
- Proposed Grade Separation

0 0.5 1 2 3 Miles

Sheet 5 of 5

N W E S

Base map date: June 1, 2016

Refer to CTP document for more details

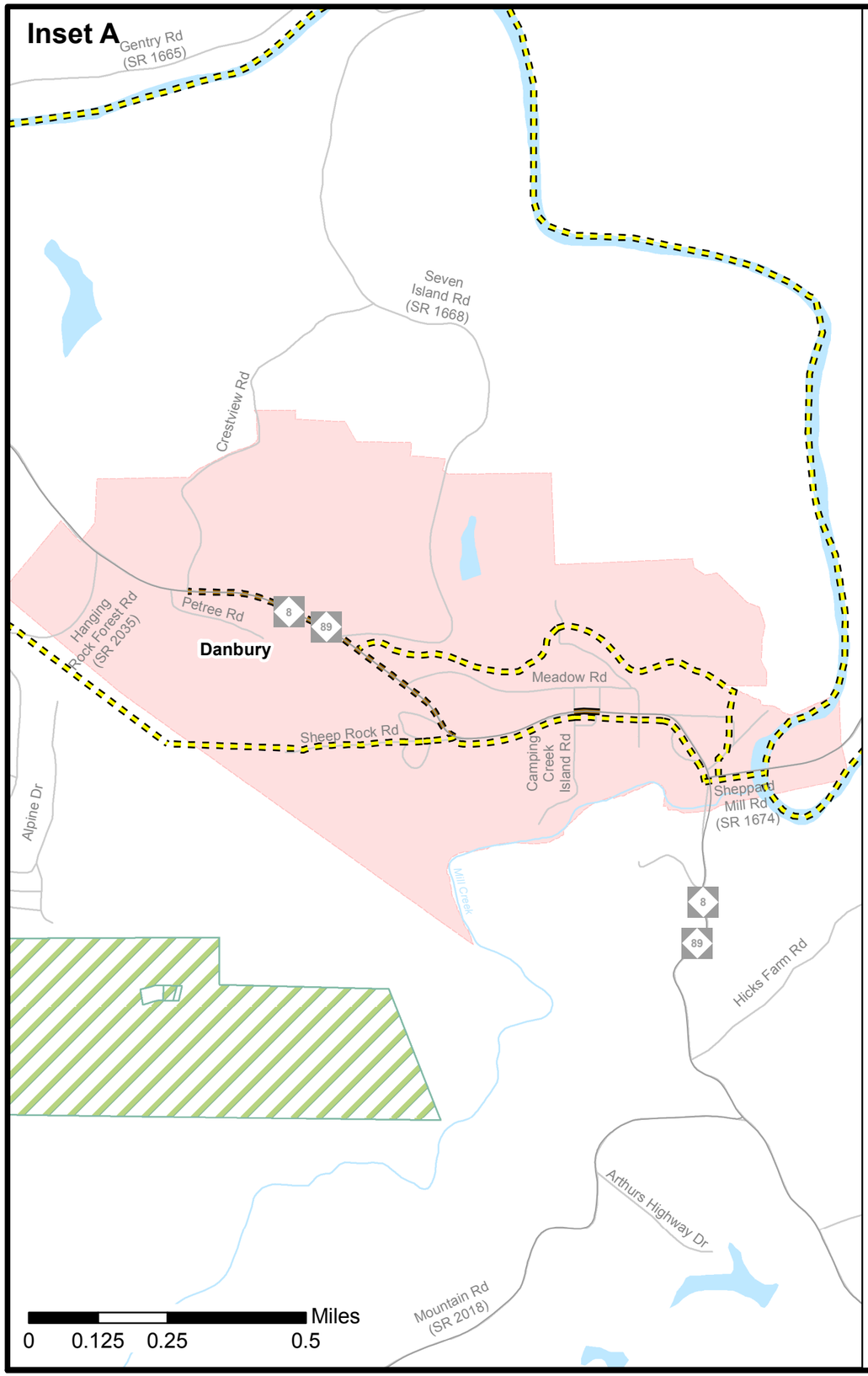

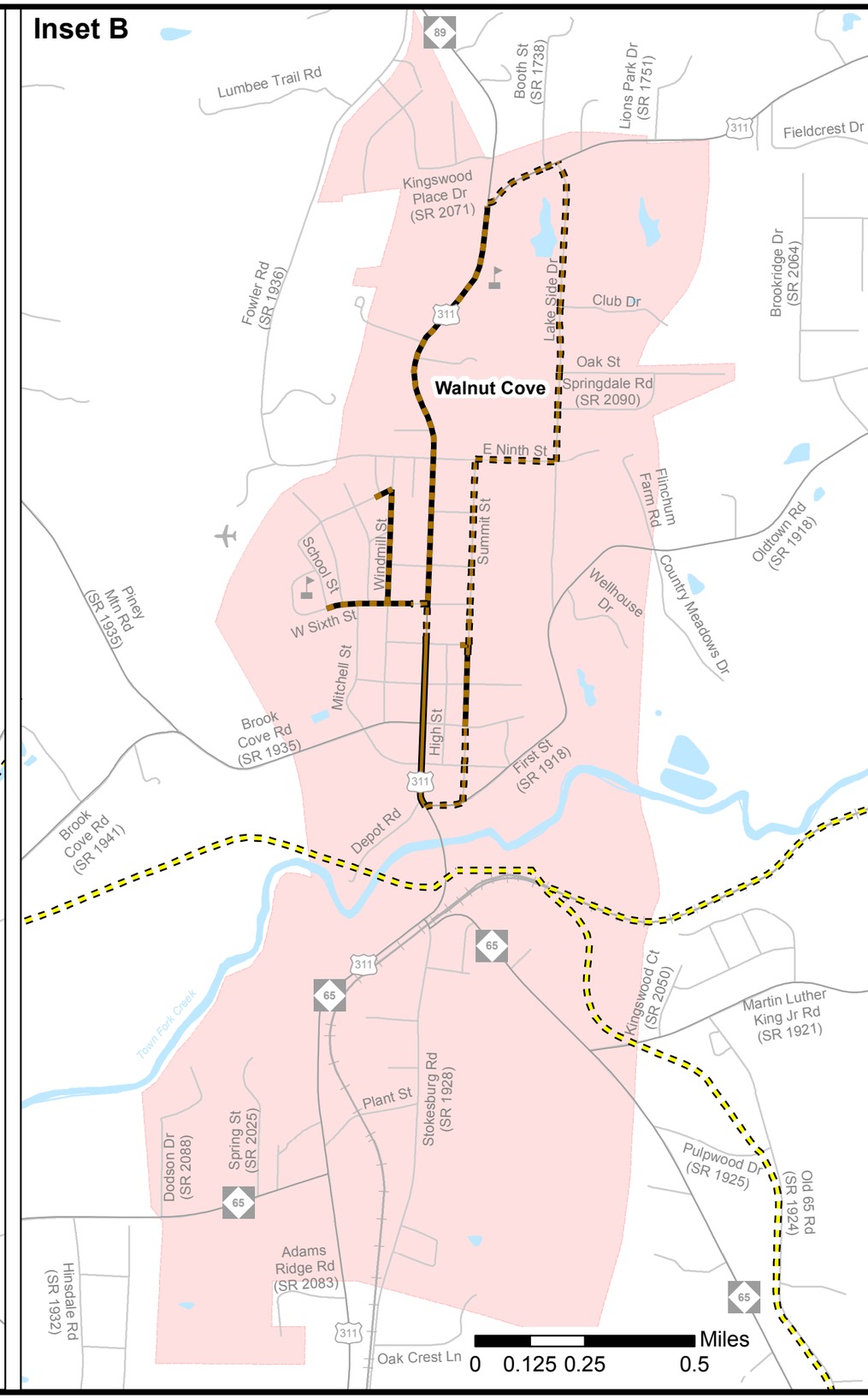

Pedestrian Map (Insets A and B)

Stokes County Planning Area

WORKING MAP

Comprehensive Transportation Plan

Plan date: July 20, 2016

Sidewalks
- Existing
- Needs Improvement
- Recommended

Off-road
- Existing
- Needs Improvement
- Recommended

Multi-Use Paths
- Existing
- Needs Improvement
- Recommended

- Existing Grade Separation
- Proposed Grade Separation

Sheet 5A of 5

N W E S

Base map date: June 1, 2016

Refer to CTP document for more details