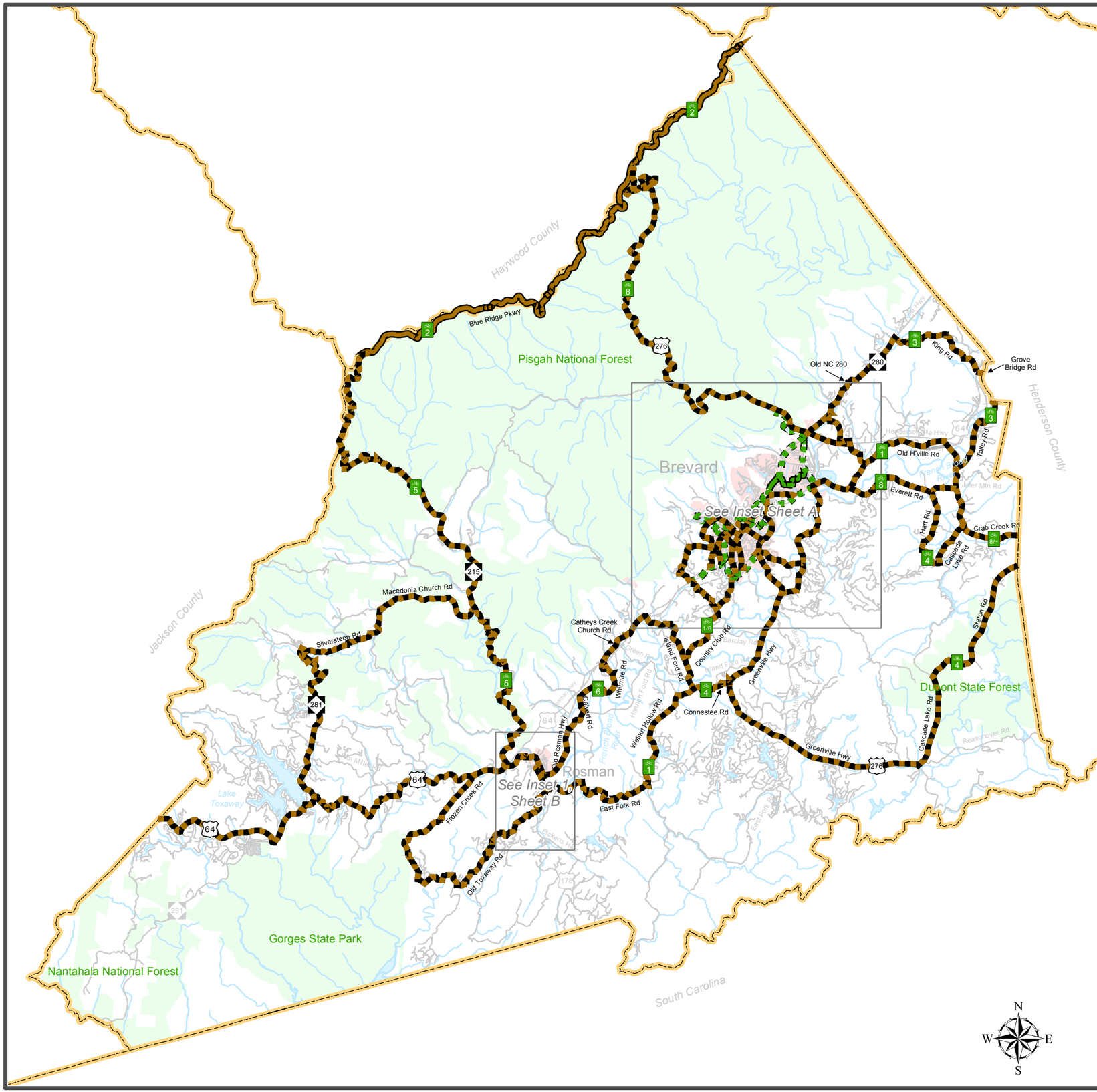

Bicycle Map

Transylvania County

North Carolina

Comprehensive Transportation Plan

Plan date: January 18, 2007
Revision date: April 2, 2012

Bicycle Facilities

On-Road
- Existing
- Needs Improvement
- Recommended

Off-Road
- Existing
- Needs Improvement
- Recommended

0 0.5 1 2 3 Miles

Figure 1 - Sheet 4 of 5

Base map date: December 1, 2005

Refer to CTP document for more details

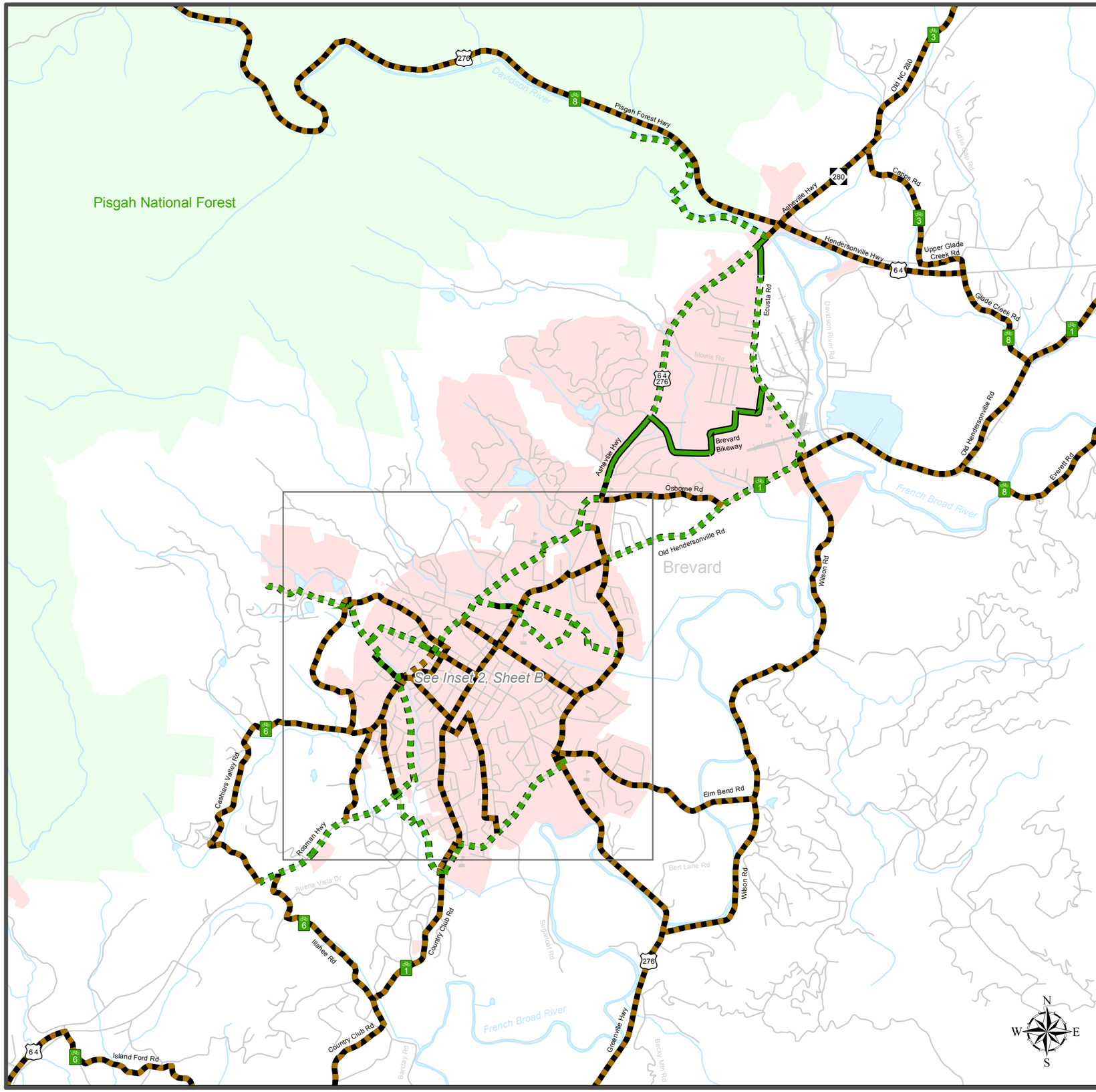

Bicycle Map

Transylvania County

North Carolina

Comprehensive Transportation Plan

Plan date: January 18, 2007
Revision date: April 2, 2012

Bicycle Facilities

On-Road
- Existing
- Needs Improvement
- Recommended

Off-Road
- Existing
- Needs Improvement
- Recommended

Miles
0 0.25 0.5 1

Figure 1 - Sheet 4 - Inset Sheet A

Base map date: December 1, 2005

Refer to CTP document for more details

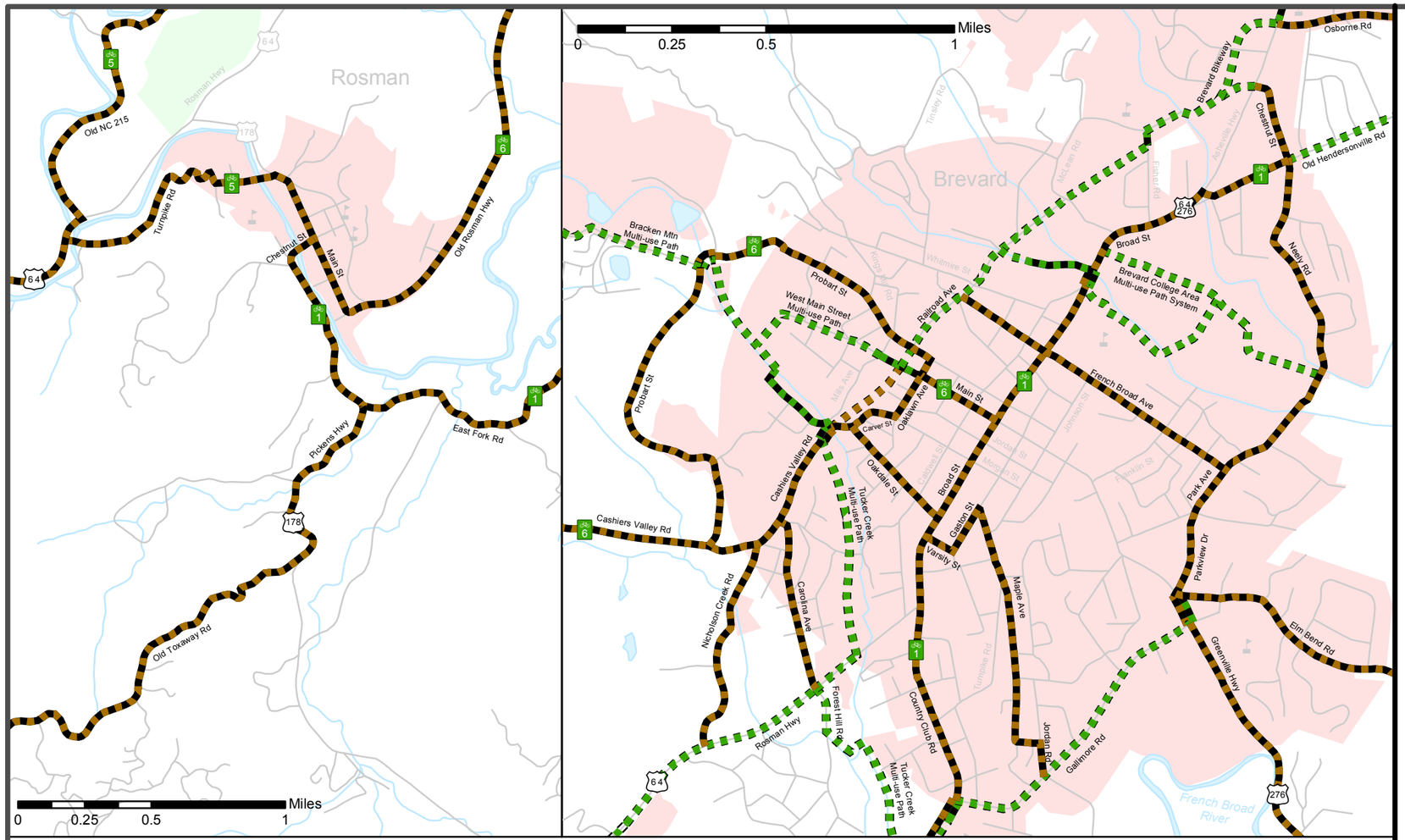

Inset 1

Inset 2

This space left intentionally blank.

N
W E
S

Bicycle Map

Transylvania County

North Carolina

Comprehensive Transportation Plan

Plan date: January 18, 2007
Revision date: April 2, 2012

Bicycle Facilities

On-Road
- Existing
- Needs Improvement
- Recommended

Off-Road
- Existing
- Needs Improvement
- Recommended

Figure 1 - Sheet 4 - Inset Sheet B

Base map date: December 1, 2005

Refer to CTP document for more details