

Adopted by:

Tyrrell County
Date: 04/17/12

Town of Columbia
Date: 05/07/12

NCDOT
Date: 10/04/12

Endorsed by:

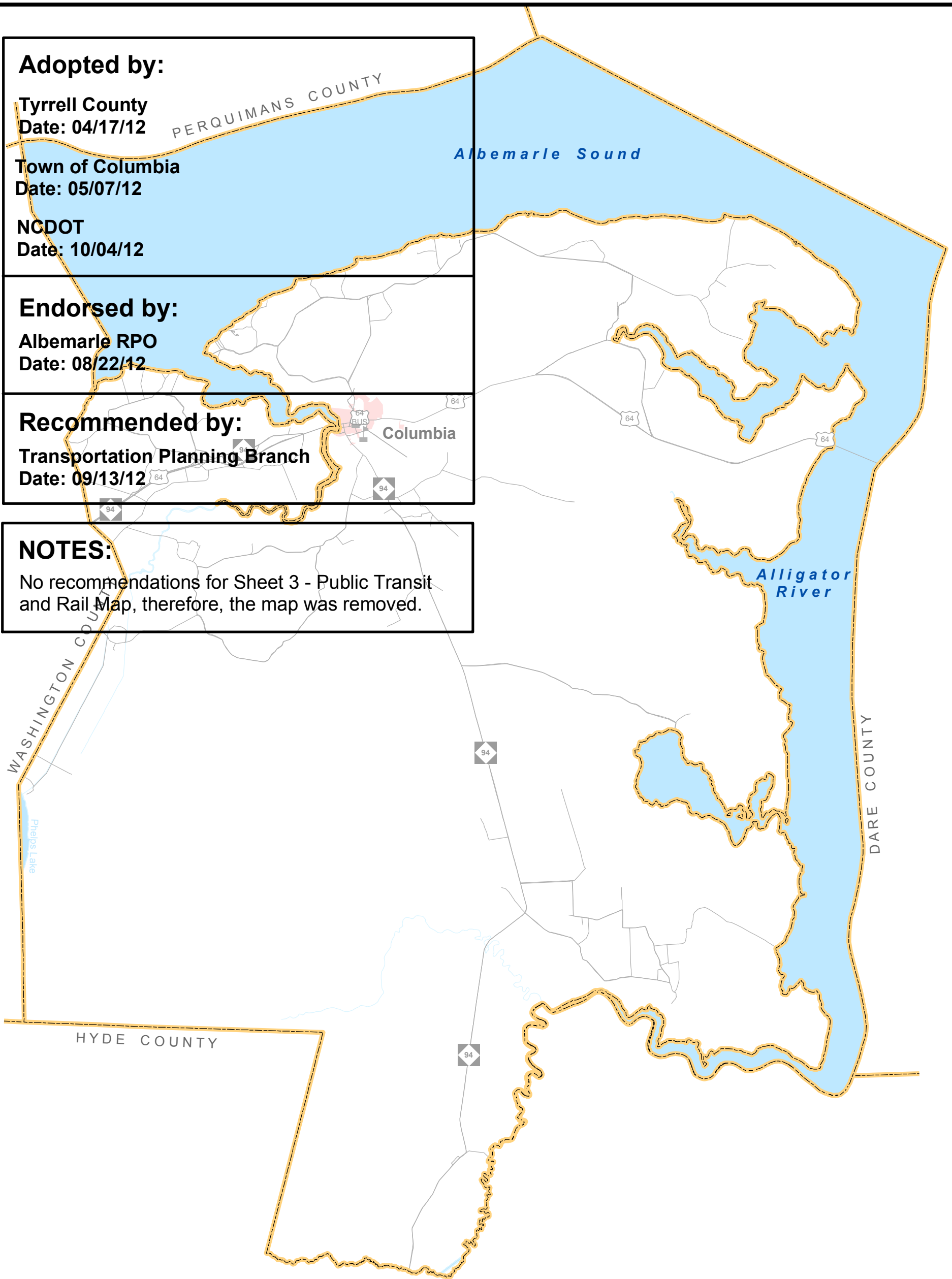
Albemarle RPO
Date: 08/22/12

Recommended by:

Transportation Planning Branch
Date: 09/13/12

NOTES:

No recommendations for Sheet 3 - Public Transit and Rail Map, therefore, the map was removed.








Sheet 1 Adoption Sheet

Sheet 2 Highway Map

Sheet 3 Public Transportation and Rail Map

Sheet 4 Bicycle Map

Sheet 5 Pedestrian Map

-  County Boundary
-  Schools
-  Roads
-  Municipal Boundary
-  Water




Figure 1 - Sheet 1

Base map date: January 2011

Refer to CTP document for more details



Tyrrell County
North Carolina

**Comprehensive
Transportation Plan**
Plan date: February 20, 2012