

**Adopted by:**

Town of Warsaw

Date: June 11, 2012

Duplin County

Date: June 18, 2012

NCDOT

Date: November 8, 2012

**Endorsed by:**

Eastern Carolina RPO

Date: September 20, 2012

**Recommended by:**

Transportation Planning Branch

Date: October 4, 2012

**NOTES:**

**Adoption Sheet**



**Warsaw  
Duplin County  
North Carolina**

**Comprehensive  
Transportation Plan**

Plan date: March 5, 2011

Sheet 1 **Adoption Sheet**










Sheet 2 **Highway Map**

Sheet 3 **Public Transportation  
and Rail Map**

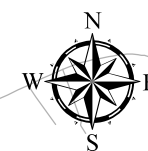
Sheet 4 **Bicycle Map**

Sheet 5 **Pedestrian Map**

**Legend**

-  Schools
-  County Boundary
-  Roads
-  Park
-  Planning Area Boundary
-  Water Bodies
-  Railroads
-  Rivers and Streams
-  Municipal Boundary

0 0.25 0.5 1 1.5 Miles



Sheet 1 of 5

Base map date: August 25, 2010  
Refer to CTP document for more details

