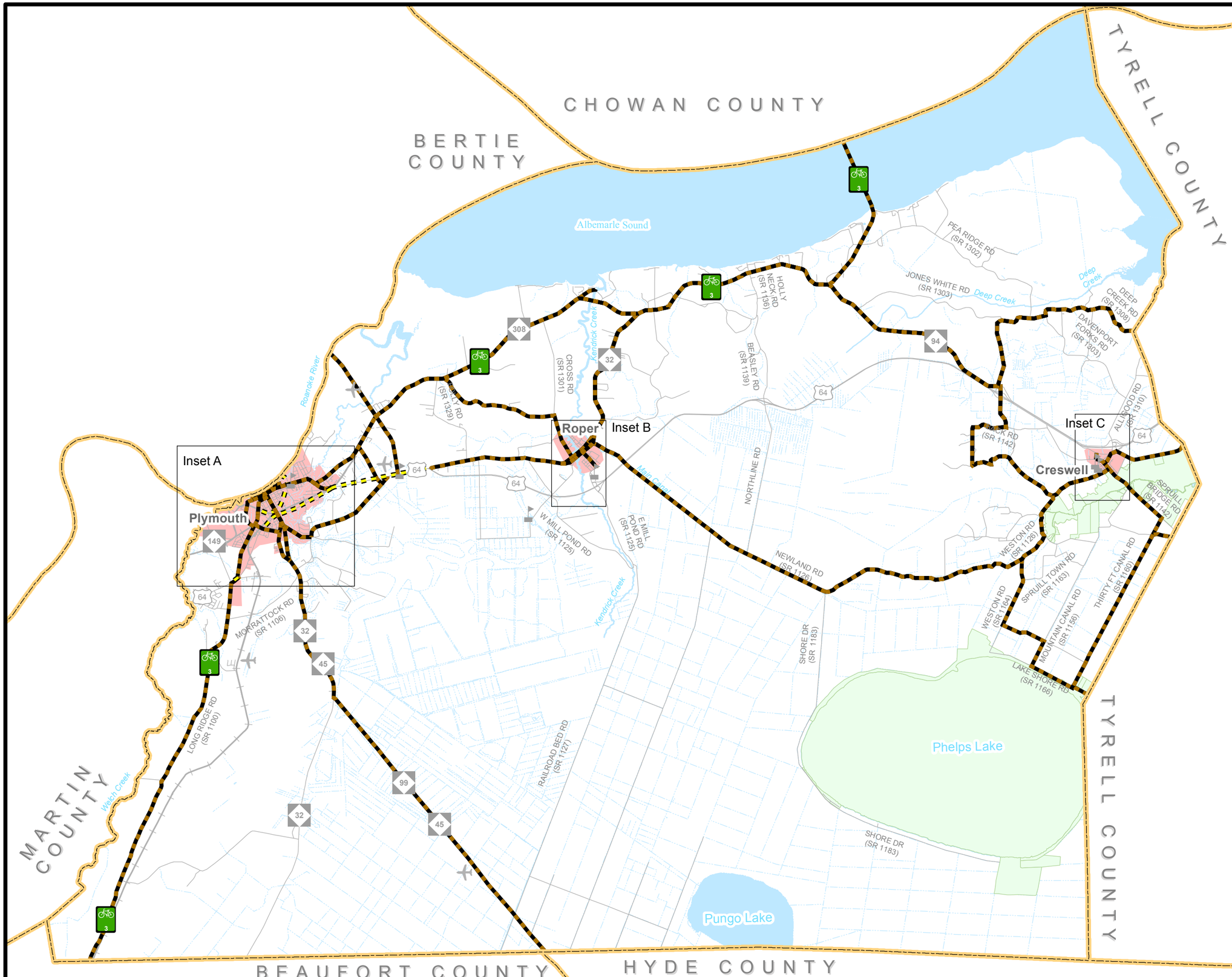

Bicycle Map

Washington County N.C. The Natural Choice

Washington County

Comprehensive Transportation Plan

Plan date: May 7, 2015

On-road
- Existing
- Needs Improvement
- Recommended

Off-road
- Existing
- Needs Improvement
- Recommended

Multi-Use Paths
- Existing
- Needs Improvement
- Recommended

- Existing Grade Separation
- Proposed Grade Separation

0 0.5 1 2 3 Miles

Sheet 4 of 5

N W E S

Base map date: October 2014

Refer to CTP document for more details

Bicycle Map (Inset A)

Washington COUNTY N.C. The Natural Choice

Washington County Comprehensive Transportation Plan

Plan date: May 7, 2015

BERTIE COUNTY

MARTIN COUNTY

Plymouth

Roanoke River

Welch Creek

Conaby Creek

WATER ST

E MAIN ST (SR 1325)

W MAIN ST (SR 1325)

PLYWOOD RD

THIRD ST

N THIRD ST (SR 1335)

WASHINGTON ST (SR 1351)

ALDEN RD

RANKIN LN (SR 1342)

CREEKSIDE DR (SR 1337)

MACKEYS RD (SR 1300)

GOLF RD

WEST AVE

ROOSEVELT AVE

OLD ROPER RD (SR 1114)

WILSON ST (SR 1335)

MORRATUCK RD (SR 1106)

64

45

32

149

3

On-road
- Existing
- Needs Improvement
- Recommended

Off-road
- Existing
- Needs Improvement
- Recommended

Multi-Use Paths
- Existing
- Needs Improvement
- Recommended

- Existing Grade Separation
- Proposed Grade Separation

0 0.1 0.2 0.4 0.6 Miles

N W E S

Sheet 4A of 5

Base map date: October 2014

Refer to CTP document for more details

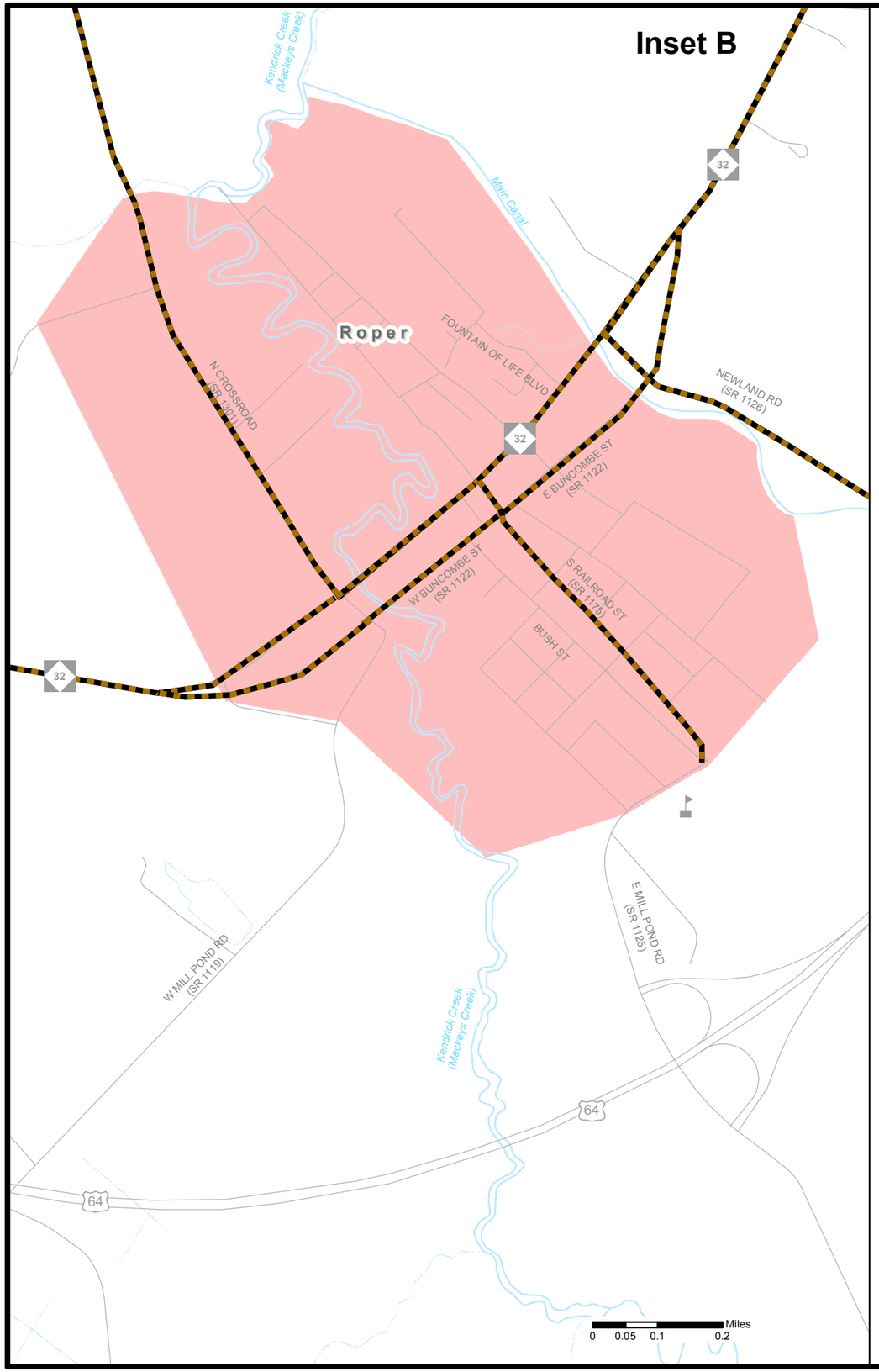

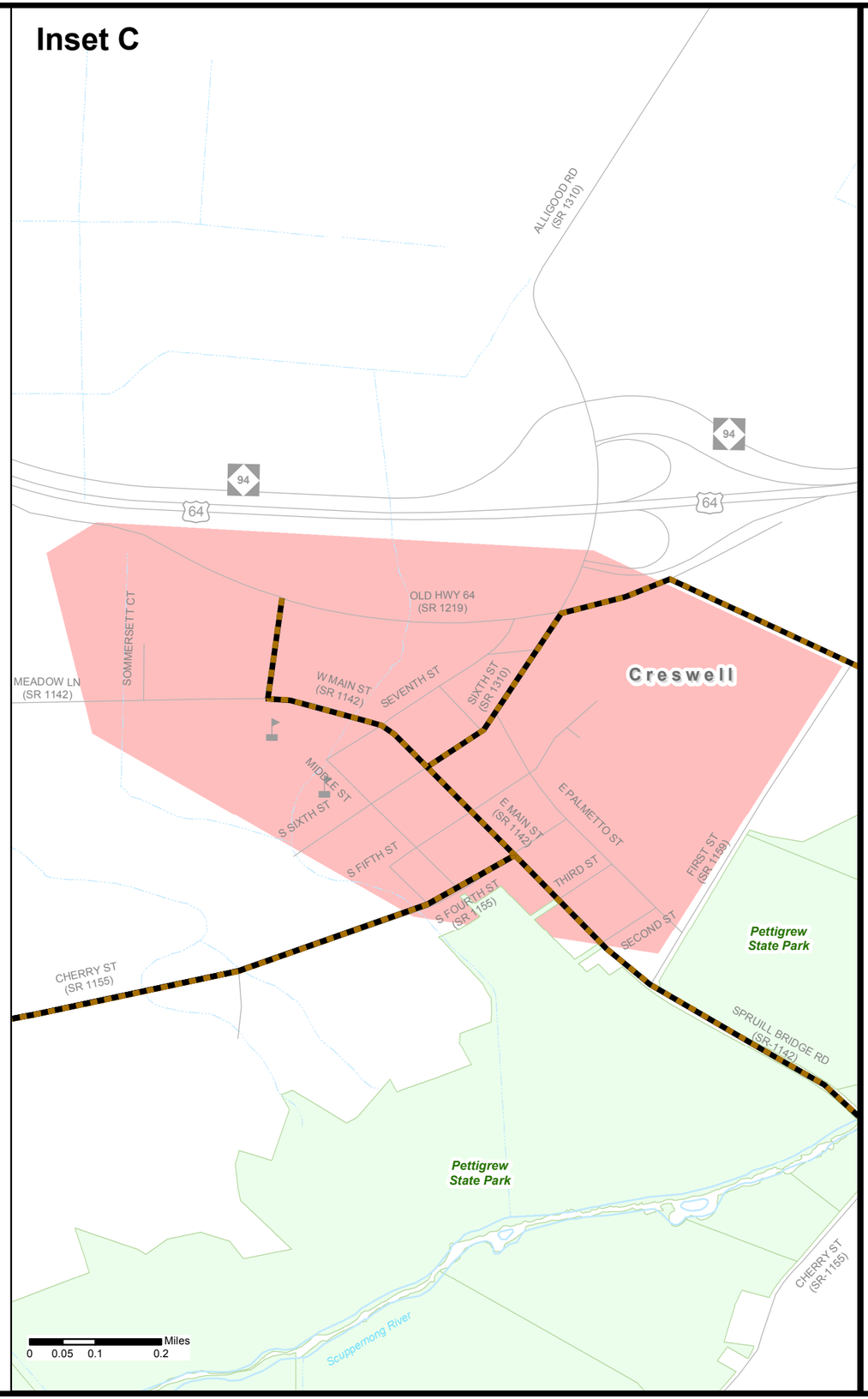

Bicycle Map (Insets B & C)

Washington COUNTY N.C. The Natural Choice

Washington County

Comprehensive Transportation Plan

Plan date: May 7, 2015

On-road
- Existing
- Needs Improvement
- Recommended

Off-road
- Existing
- Needs Improvement
- Recommended

Multi-Use Paths
- Existing
- Needs Improvement
- Recommended

- Existing Grade Separation
- Proposed Grade Separation

Sheet 4B of 5

N W E S

Base map date: October 2014

Refer to CTP document for more details