Pedestrian Map

Washington County N.C. — The Natural Choice

Washington County Comprehensive Transportation Plan

Plan date: May 7, 2015

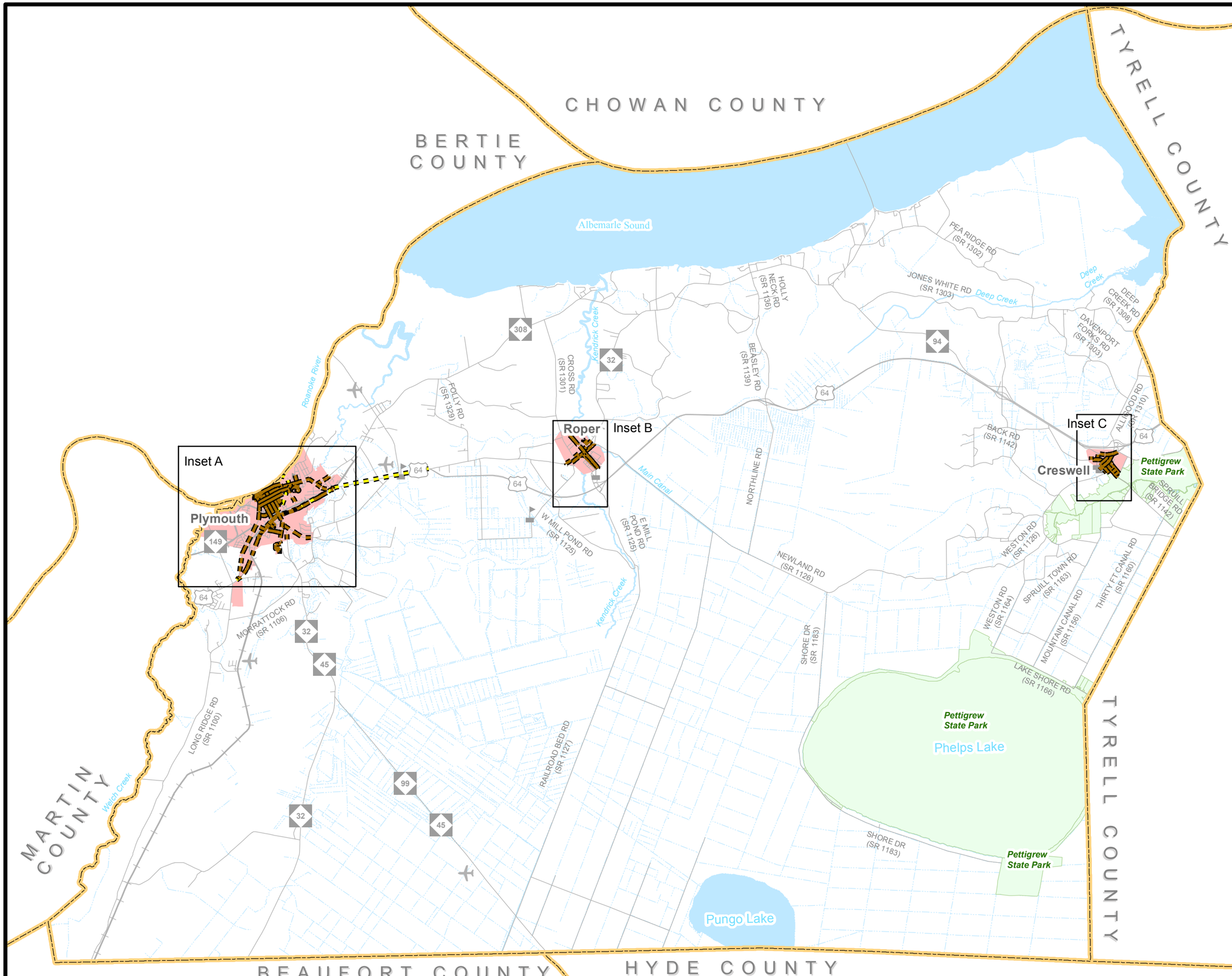

Sidewalks
- Existing
- Needs Improvement
- Recommended

Off-road
- Existing
- Needs Improvement
- Recommended

Multi-Use Paths
- Existing
- Needs Improvement
- Recommended

- Existing Grade Separation
- Proposed Grade Separation

0 0.5 1 2 3 Miles

Sheet 5 of 5

N W E S

Base map date: October 2014

Refer to CTP document for more details

Pedestrian Map (Inset A)

Washington County N.C. — The Natural Choice

Washington County

Comprehensive Transportation Plan

Plan date: May 7, 2015

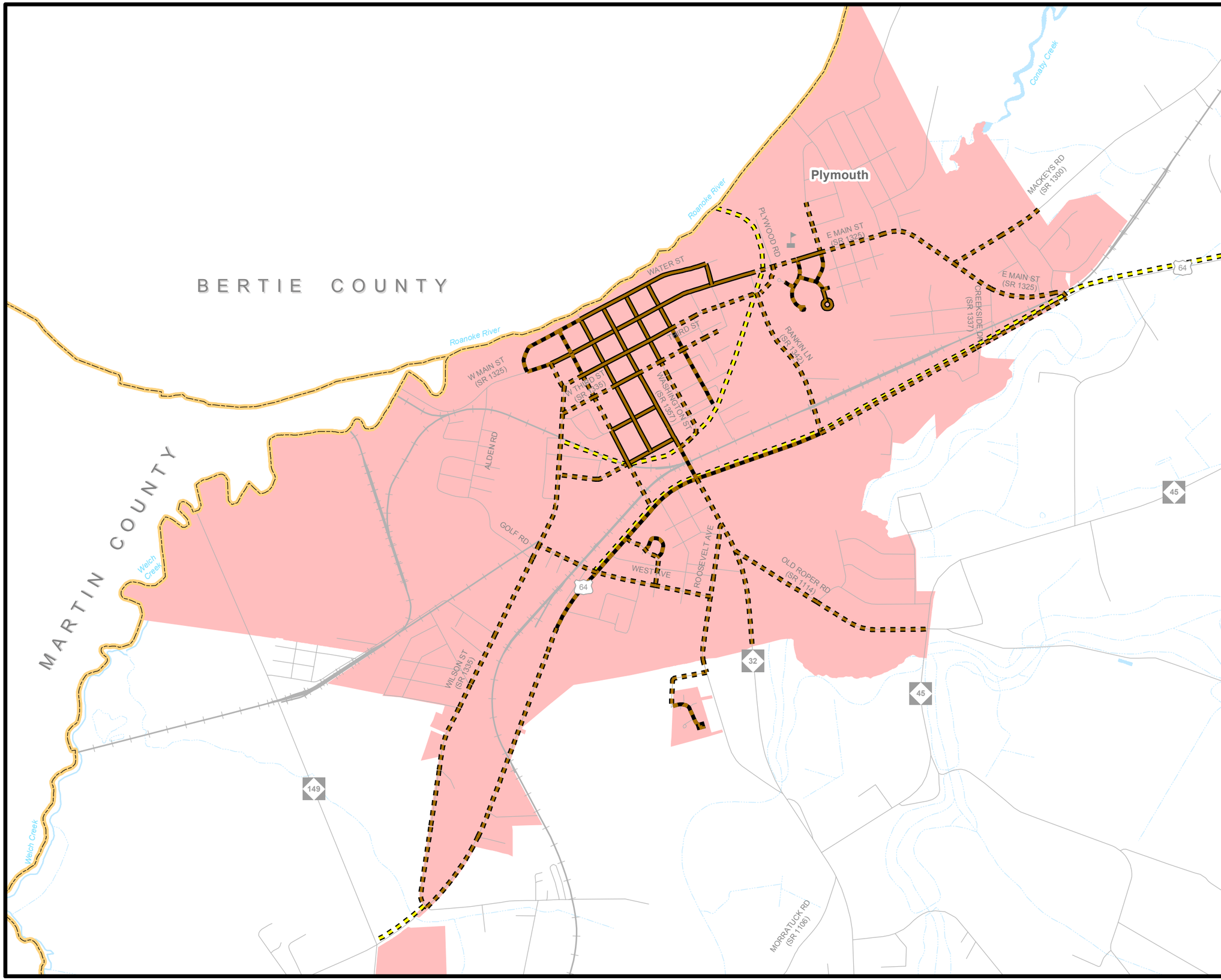

Sidewalks
- Existing
- Needs Improvement
- Recommended

Off-road
- Existing
- Needs Improvement
- Recommended

Multi-Use Paths
- Existing
- Needs Improvement
- Recommended

- Existing Grade Separation
- Proposed Grade Separation

0 0.1 0.2 0.4 0.6 Miles

N W E S

Sheet 5A of 5

Base map date: October 2014

Refer to CTP document for more details

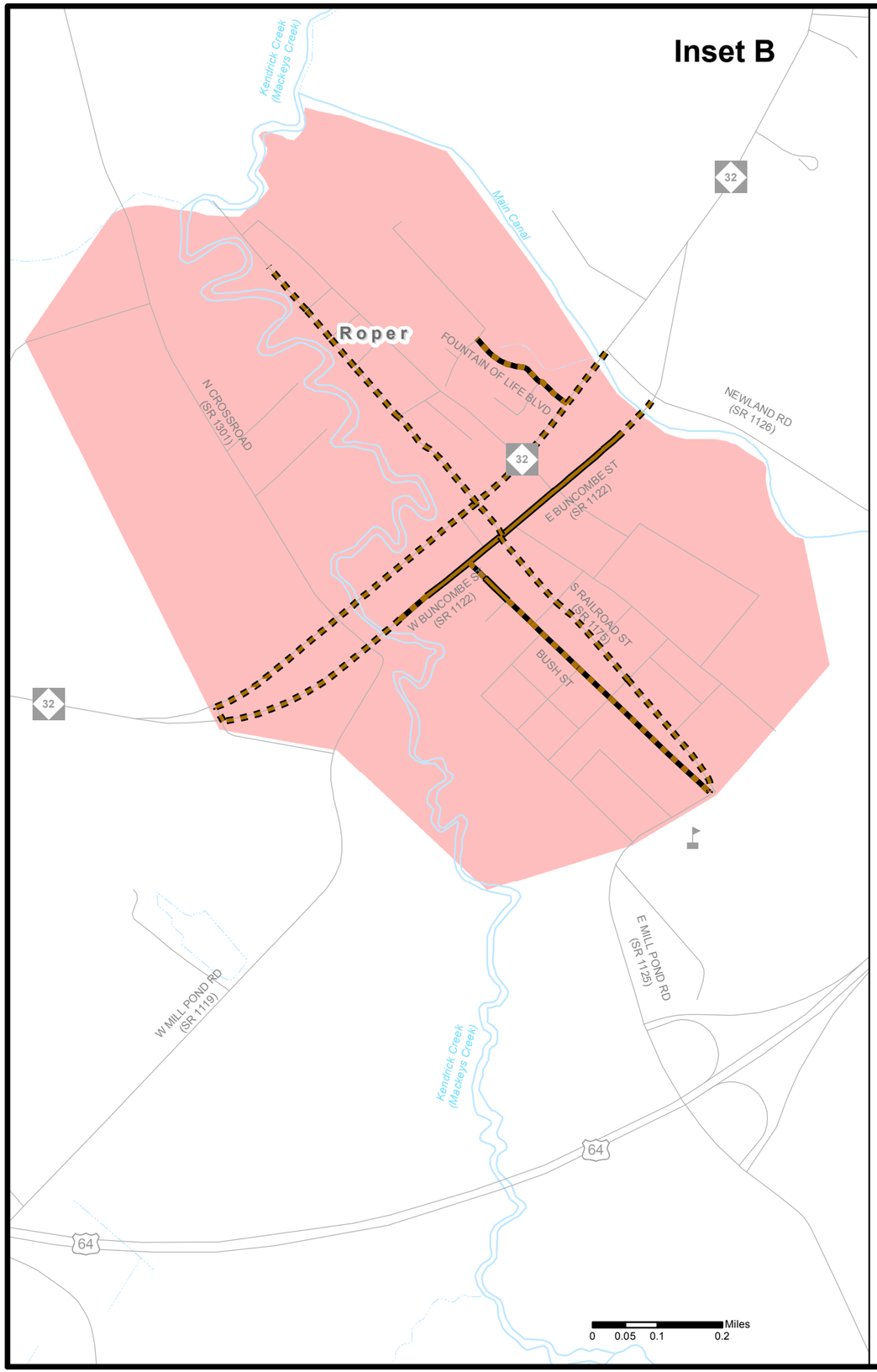

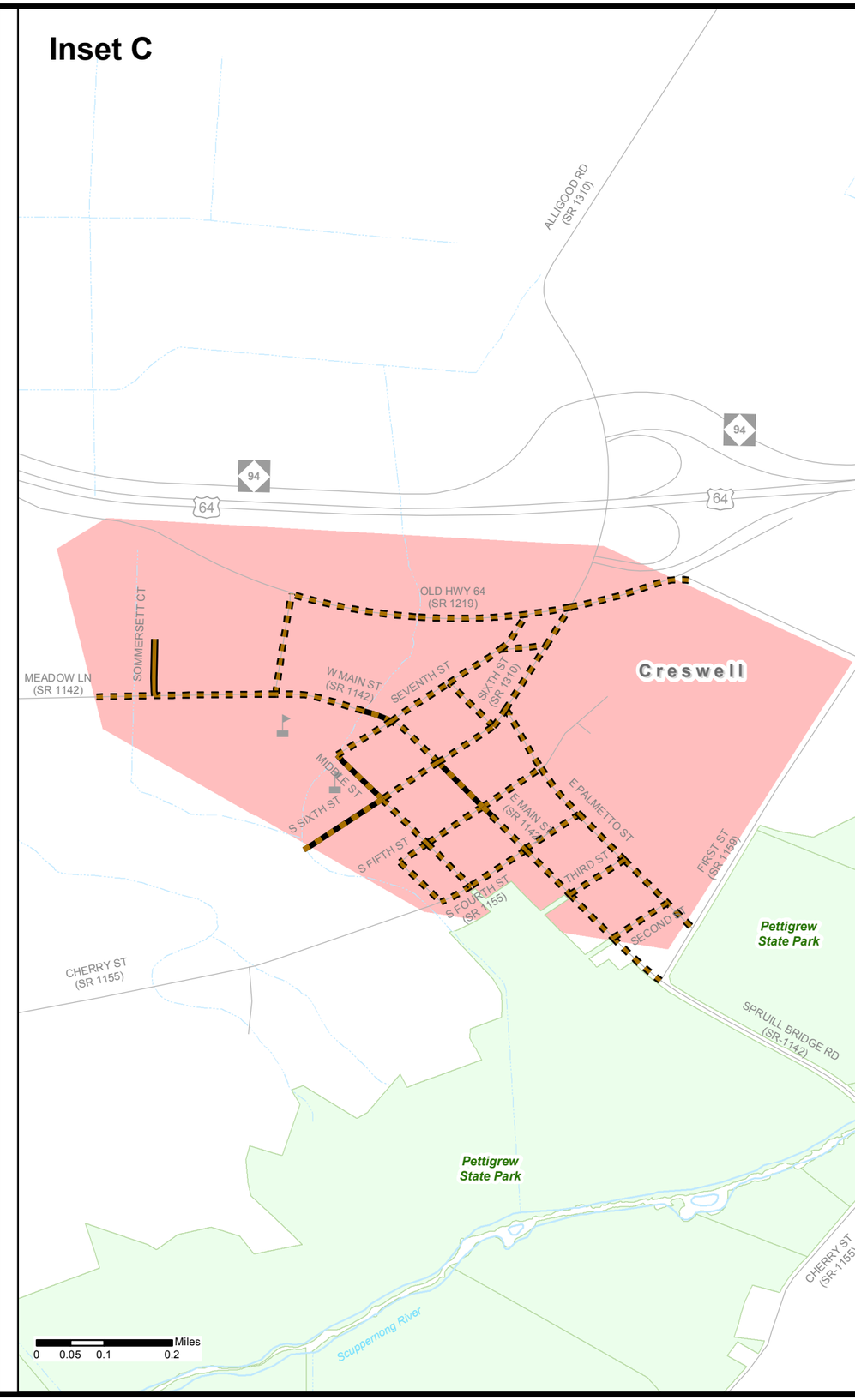

Pedestrian Map (Insets B & C)

Washington County N.C. — The Natural Choice

Washington County Comprehensive Transportation Plan

Plan date: May 7, 2015

Sidewalks
- Existing
- Needs Improvement
- Recommended

Off-road
- Existing
- Needs Improvement
- Recommended

Multi-Use Paths
- Existing
- Needs Improvement
- Recommended

- Existing Grade Separation
- Proposed Grade Separation

Sheet 5B of 5

N W E S

Base map date: October 2014

Refer to CTP document for more details