2014 Volume and Capacity Deficiencies

Washington County N.C. The Natural Choice

Washington County Comprehensive Transportation Plan

Working Map

Plan date:

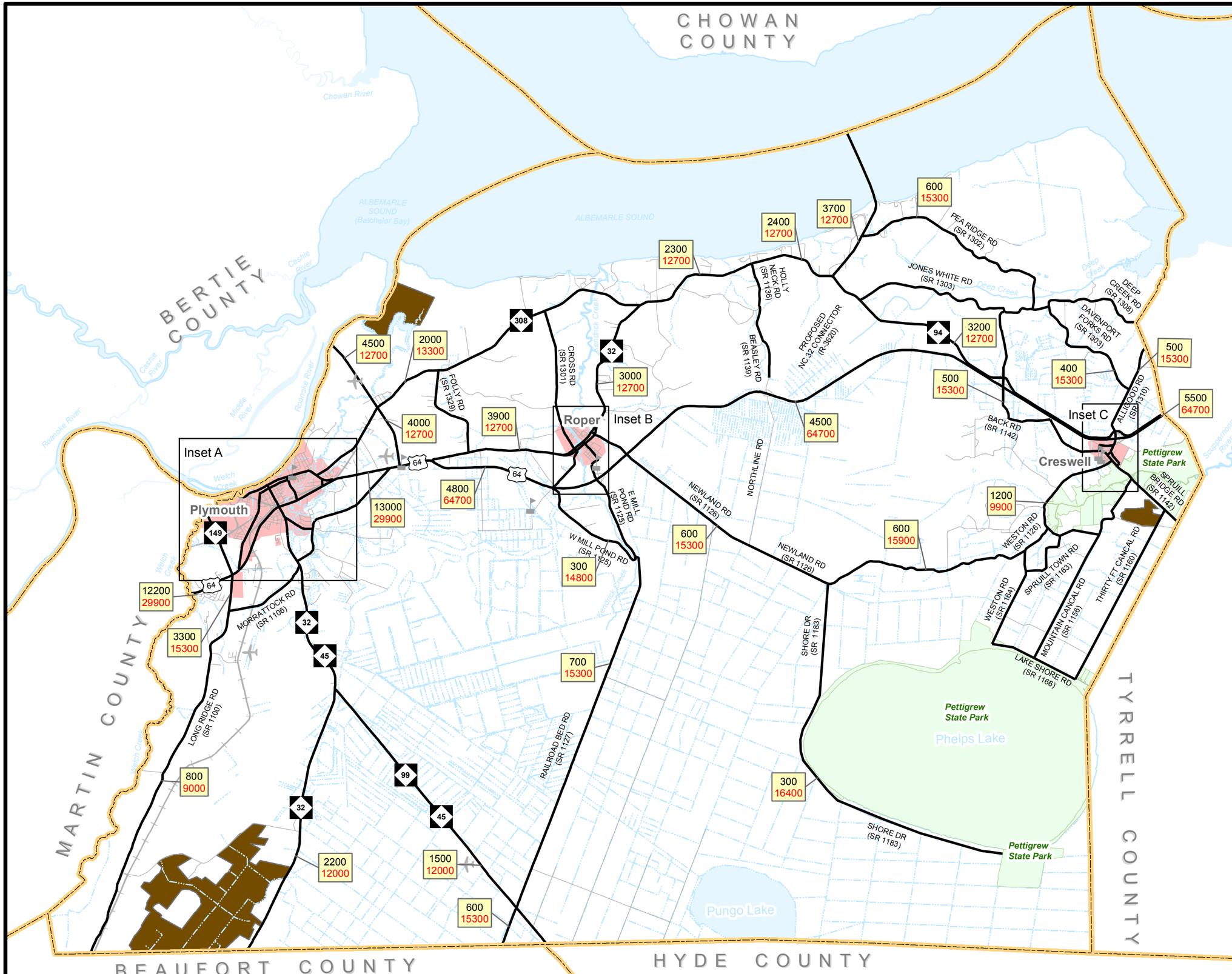

Airport

Schools

Study Roads

Near Capacity

Rivers and Streams

RailRoads

Water Bodies

State Park

Municipal Bounderies

Game Land

County Boundaries

2014 Volumes (AADT)

2014 Capacity

N W E S

0 0.5 1 2 3 Miles

Base map date:

Refer to CTP document for more details

2014 Volume and Capacity Deficiencies

Washington COUNTY N.C. The Natural Choice

Washington County Comprehensive Transportation Plan

Working Map

Plan date:

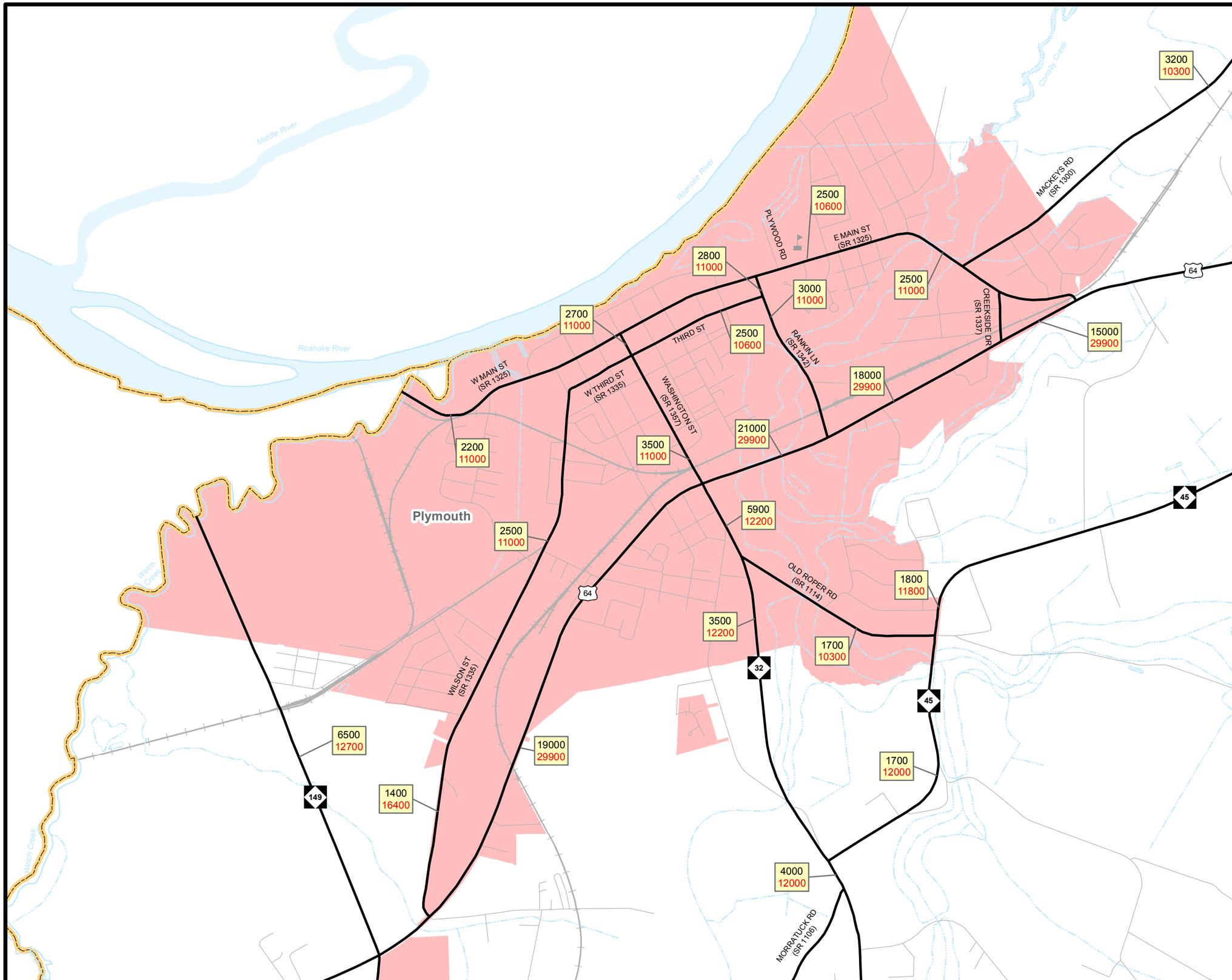

Legend

- Airport
- Schools
- Study Roads
- Rivers and Streams
- RailRoads
- Water Bodies
- State Park
- Municipal Bounderies
- Game Land
- #### 2014 Volumes (AADT)
- #### 2014 Capacity

N W E S

0 0.1 0.2 0.4 0.6 Miles

Base map date:

Refer to CTP document for more details

2014 Volume and Capacity Deficiencies

Washington County N.C. The Natural Choice

Washington County Comprehensive Transportation Plan

Working Map

Plan date:

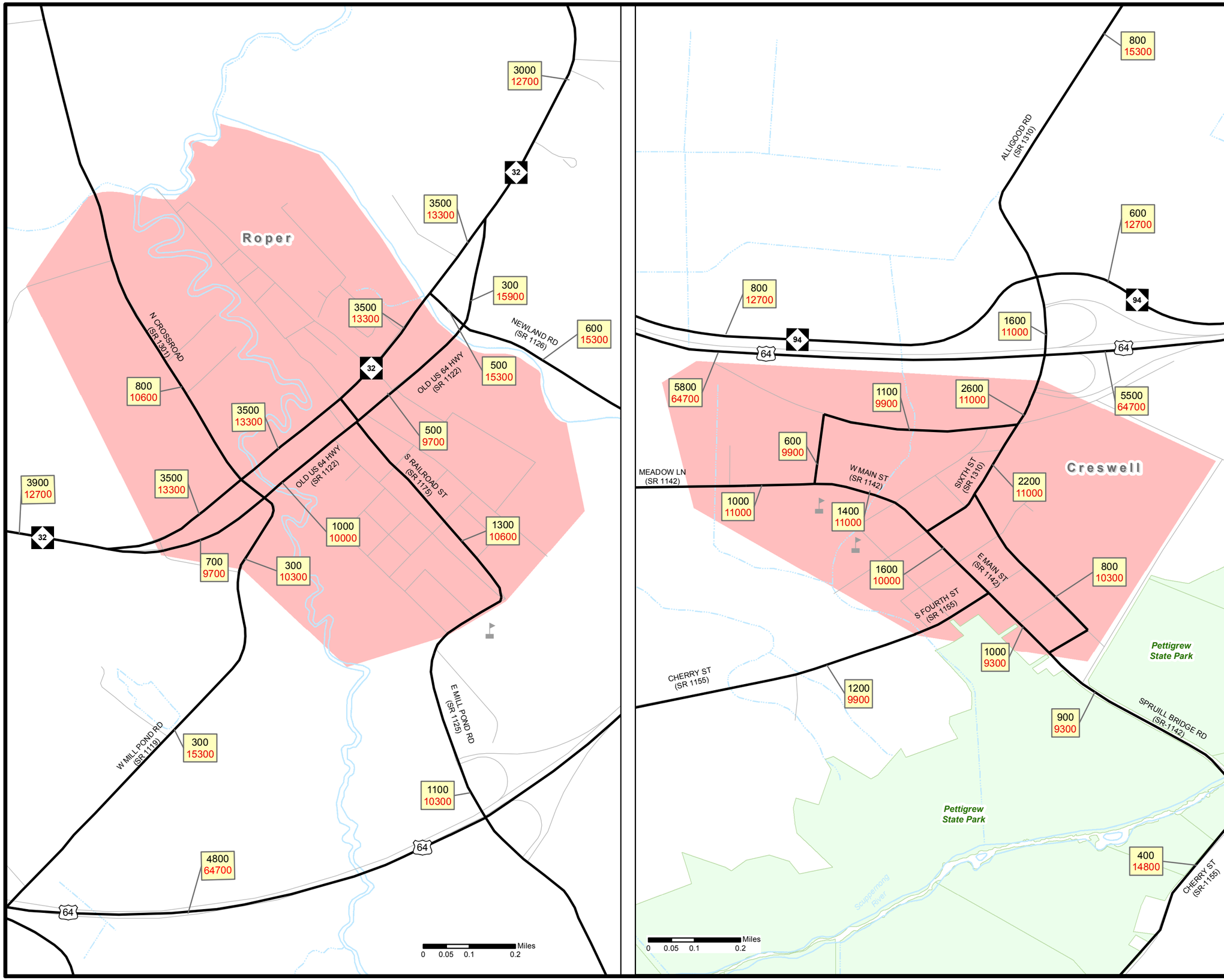

- Airport
- Schools
- Study Roads
- Near Capacity
- RailRoads
- Rivers_Streams
- Water Bodies
- State Park
- Municipal Bounderies
- Game Land
- #### 2014 Volumes (AADT)
- #### 2014 Capacity

Sheet 2 of 5

N W E S

Base map date:
Refer to CTP document for more details

2040 Volume and Capacity Deficiencies

Washington County N.C. The Natural Choice

Washington County Comprehensive Transportation Plan

Working Map

Plan date:

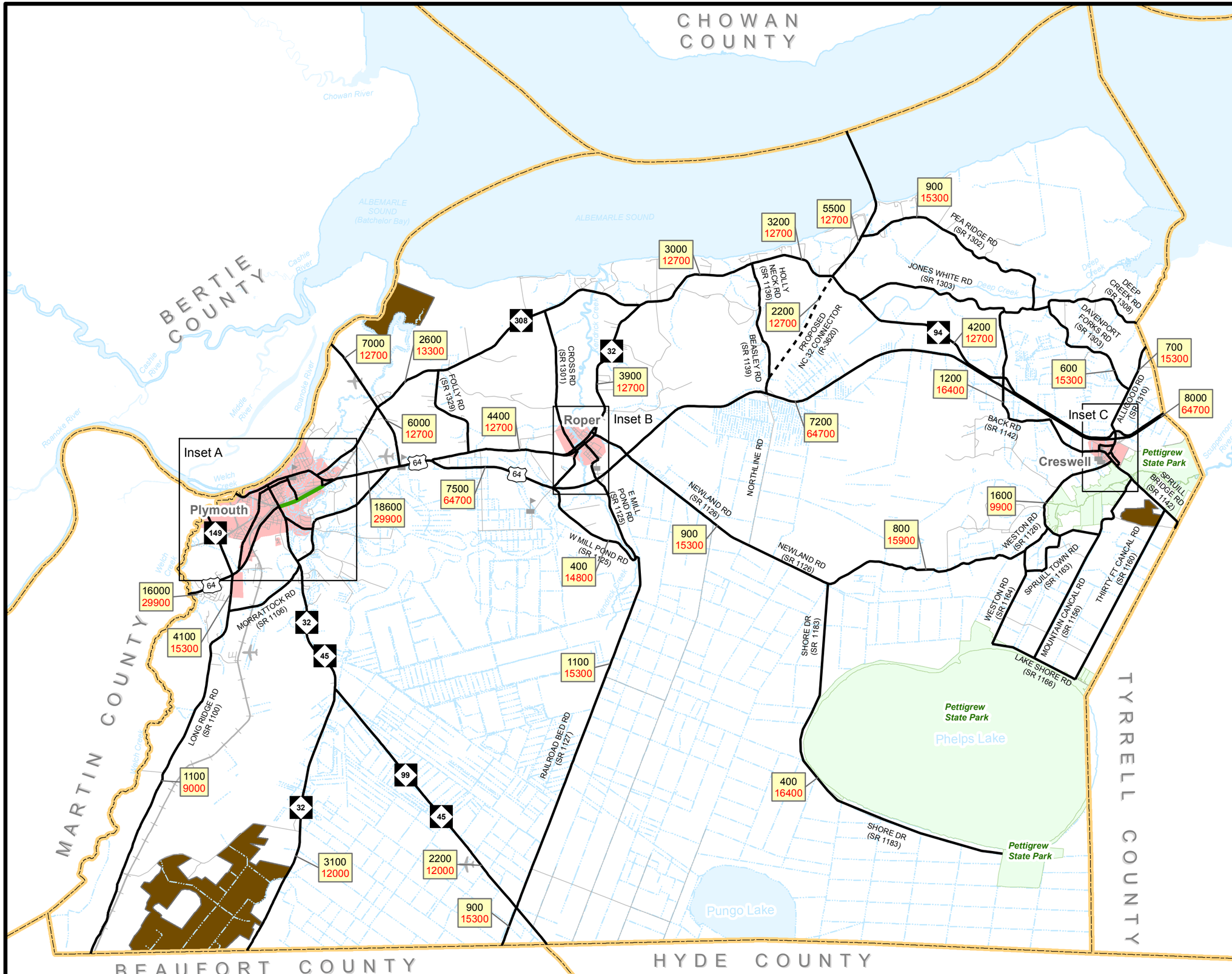

- Airport
- Schools
- Study Roads
- Near Capacity
- Rivers and Streams
- RailRoads
- Water Bodies
- State Park
- Municipal Bounderies
- Game Land
- County Boundaries
- #### 2040 Volumes (AADT)
- #### 2014 Capacity

N W E S

0 0.5 1 2 3 Miles

Base map date:

Refer to CTP document for more details

2040 Volume and Capacity Deficiencies

Washington COUNTY N.C. The Natural Choice

Washington County Comprehensive Transportation Plan

Working Map

Plan date:

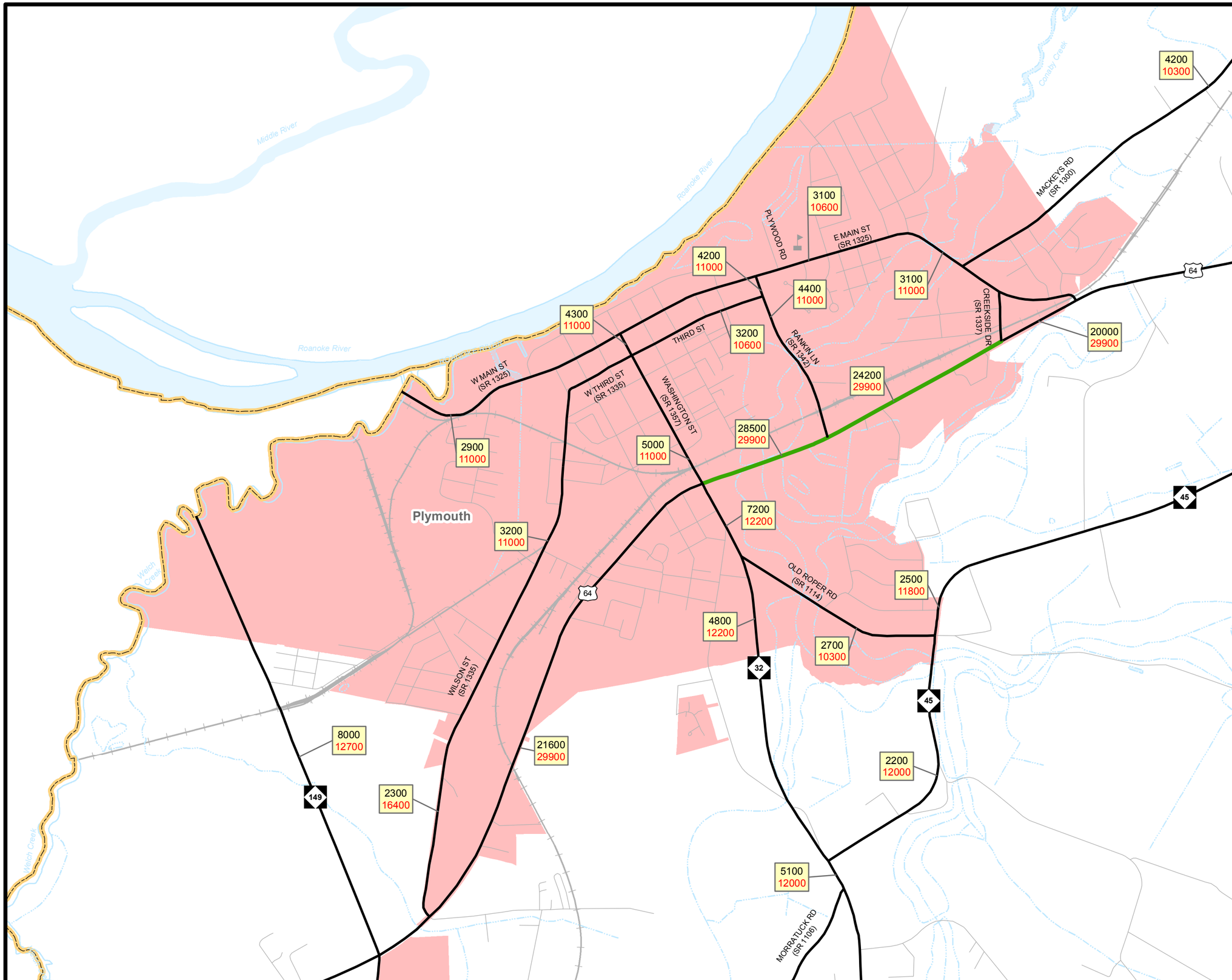

Airport

Schools

Study Roads

Near Capacity

Rivers and Streams

RailRoads

Water Bodies

State Park

Municipal Bounderies

Game Land

2040 Volumes (AADT)

2014 Capacity

N W E S

0 0.1 0.2 0.4 0.6 Miles

Base map date:

Refer to CTP document for more details

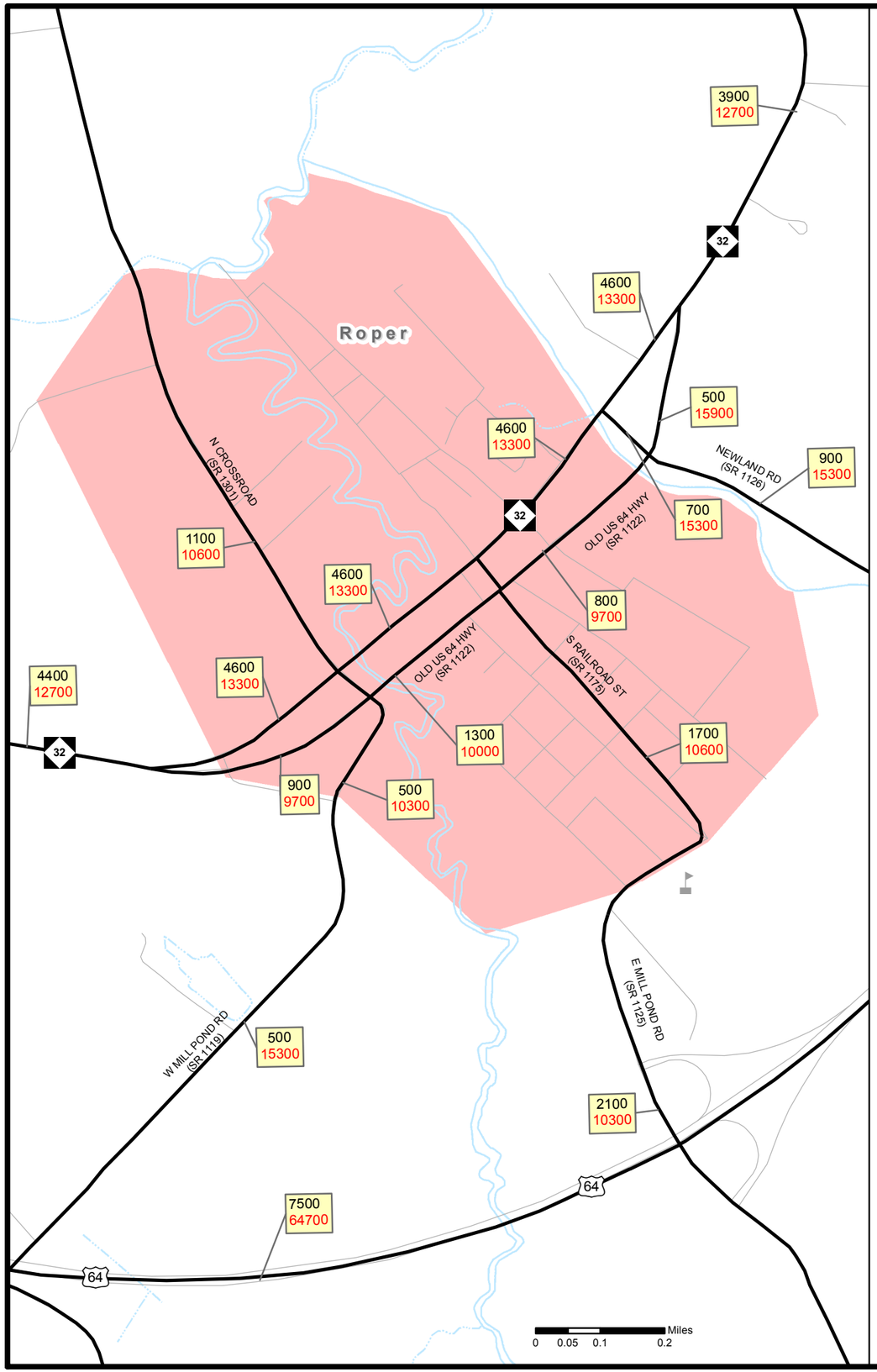

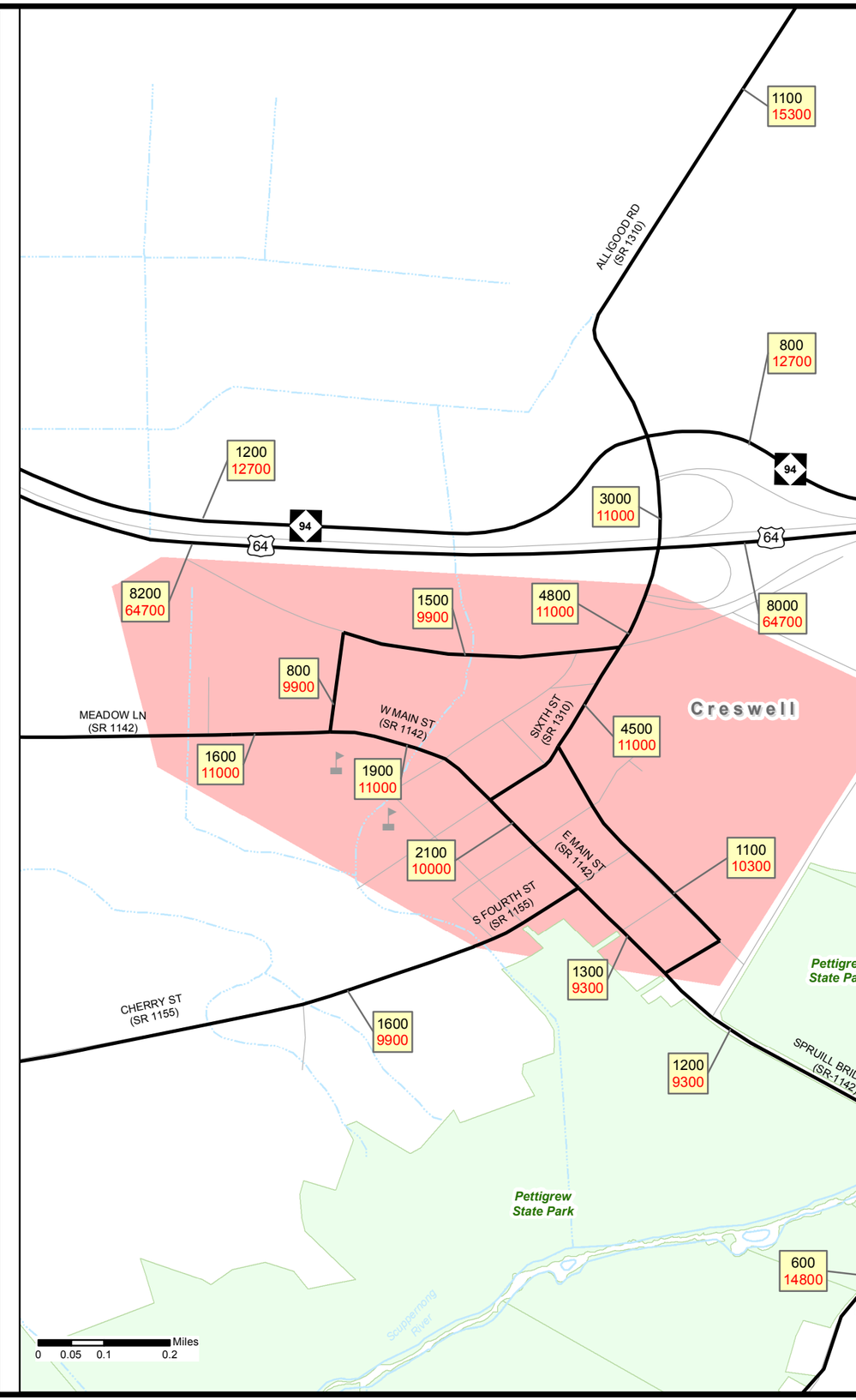

2040 Volume and Capacity Deficiencies

Washington County N.C. The Natural Choice

Washington County Comprehensive Transportation Plan

Working Map

Plan date:

- Airport
- Schools
- RailRoads
- Rivers_Streams
- Water Bodies
- State Park
- Municipal Bounderies
- Game Land

2040 Volumes (AADT)
2014 Capacity

Sheet 2 of 5

N W E S

Base map date:
Refer to CTP document for more details