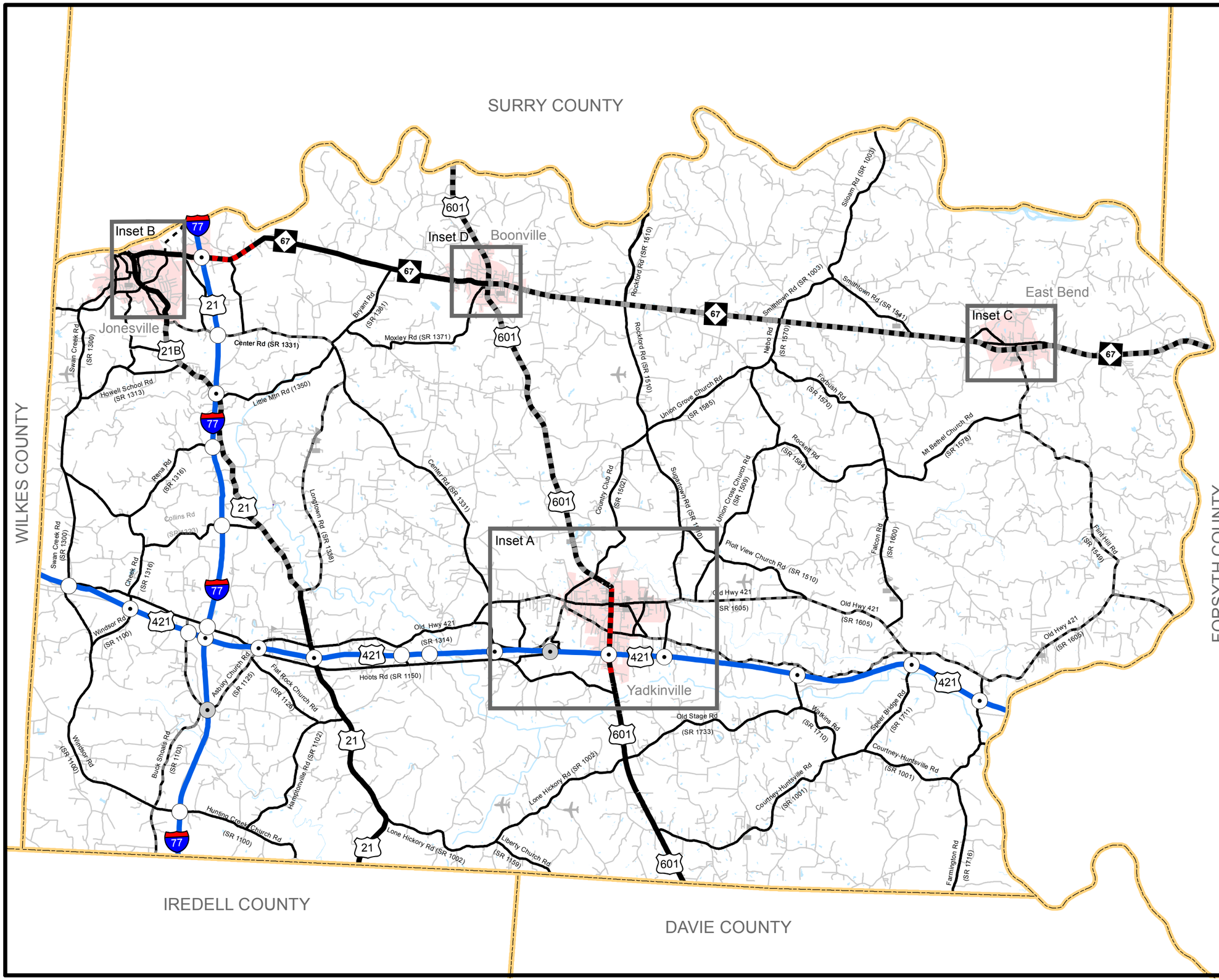

Highway Map

Yadkin County
North Carolina
Comprehensive Transportation Plan
Plan date: August 4, 2014

Freeways
- Existing
- Needs Improvement
- Recommended

Expressways
- Existing
- Needs Improvement
- Recommended

Boulevards
- Existing
- Needs Improvement
- Recommended

Other Major Thoroughfares
- Existing
- Needs Improvement
- Recommended

Minor Thoroughfares
- Existing
- Needs Improvement
- Recommended

- Existing Interchange
- Proposed Interchange
- Interchange Needs Improvement
- Existing Grade Separation
- Proposed Grade Separation

Figure 1

Sheet 2 of 5

N W E S

0 0.5 1 2 3 Miles

Base map date: November 2012

Refer to CTP document for more details

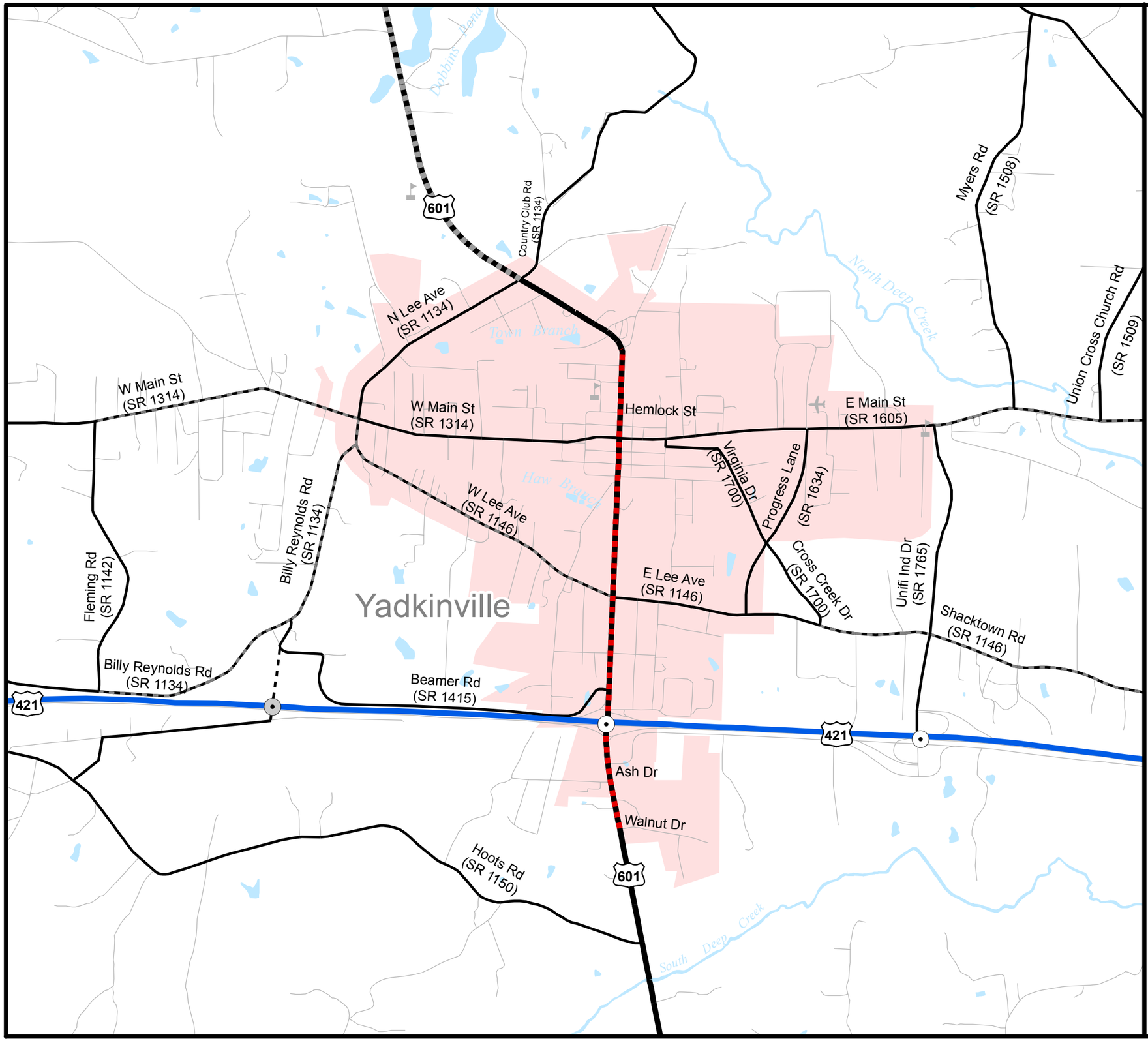

Highway Map
Inset A

Yadkin County
North Carolina

Comprehensive Transportation Plan
Plan date: August 4, 2014

Freeways
- Existing
- Needs Improvement
- Recommended

Expressways
- Existing
- Needs Improvement
- Recommended

Boulevards
- Existing
- Needs Improvement
- Recommended

Other Major Thoroughfares
- Existing
- Needs Improvement
- Recommended

Minor Thoroughfares
- Existing
- Needs Improvement
- Recommended

- Existing Interchange
- Proposed Interchange
- Interchange Needs Improvement
- Existing Grade Separation
- Proposed Grade Separation

Figure 1
Sheet 2A of 5

N W E S

0 0.125 0.25 0.5 Miles

Base map date: November 2012

Refer to CTP document for more details

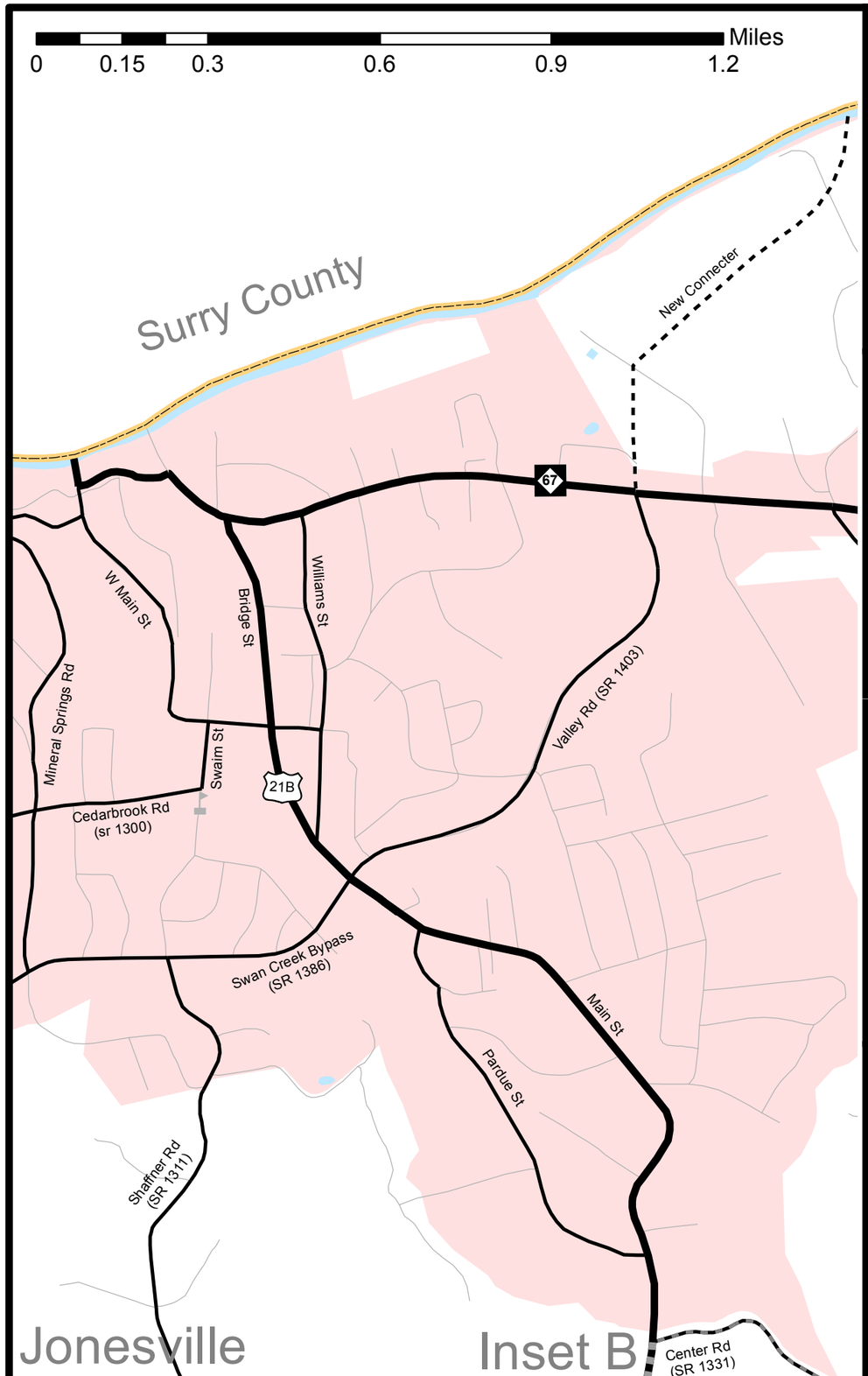

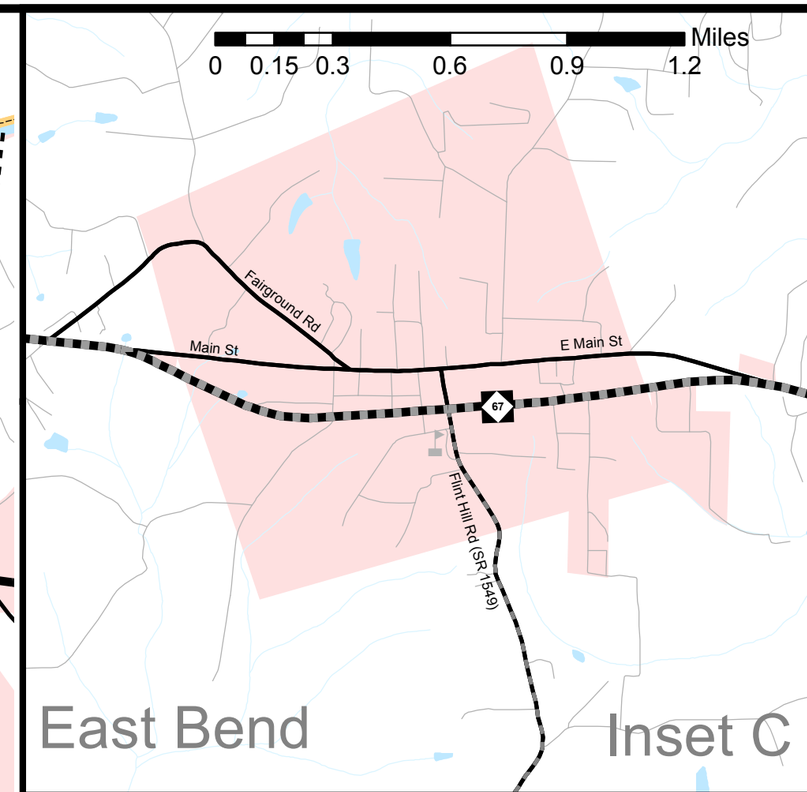

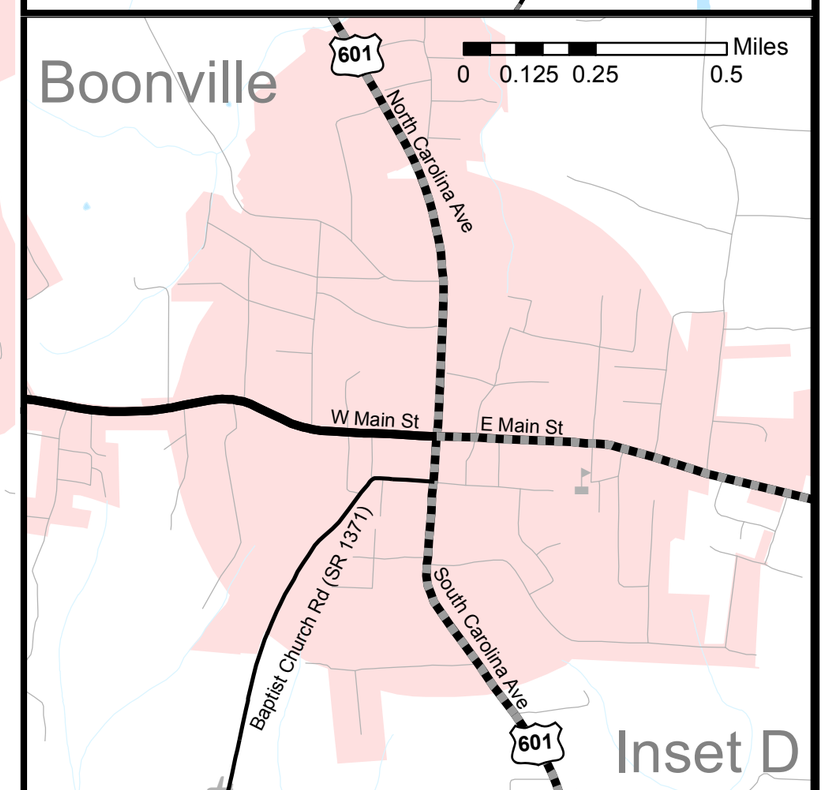

Highway Map
Insets B,C & D

Yadkin County
North Carolina

Comprehensive Transportation Plan

Plan date: August 4, 2014

Freeways
- Existing
- Needs Improvement
- Recommended

Expressways
- Existing
- Needs Improvement
- Recommended

Boulevards
- Existing
- Needs Improvement
- Recommended

Other Major Thoroughfares
- Existing
- Needs Improvement
- Recommended

Minor Thoroughfares
- Existing
- Needs Improvement
- Recommended

- Existing Interchange
- Proposed Interchange
- Interchange Needs Improvement
- Existing Grade Separation
- Proposed Grade Separation

Figure 1

Sheet 2B of 5

N W E S

Base map date: November 2012

Refer to CTP document for more details