




Yancey County Highway Project Recommendations


- 1


US 19 W:  *From US 19E to Little Creek Rd (SR 1411) | 9.24 miles*
Modernize to 12-ft lanes with 5-ft paved shoulders.
- 2


US 19 W:  *From Little Creek Rd (SR 1411) to Hunt Dale Rd (SR 1417) | 5.93 miles*
Modernize to 12-ft lanes with 5-ft paved shoulders.
- 3

US 19 W: *From Hunt Dale Rd (SR 1417) to Tennessee State line | 6.88 miles*
Modernize to 11-ft lanes with 4-ft paved shoulders.
- 4

NC 80:  *From US 19E to Mitchell County line | 2.31 miles*
Modernize to 12-ft lanes with 5-ft paved shoulders.
- 5

NC 80:  *From US 19E to Seven Mile Ridge Rd (SR 1167) | 6.31 miles*
Modernize to 12-ft lanes with 5-ft paved shoulders.
- 6

NC 80:  *From Seven Mile Ridge Rd (SR 1167) to South Toe River Rd (SR 1205) | 5.55 miles*
Modernize to 12-ft lanes with 5-ft paved shoulders.
- 7

NC 80:  *From South Toe River Rd (SR 1205) to McDowell County line | 2.22 miles*
Modernize to 12-ft lanes with 5-ft paved shoulders.




8

NC 197: 

From US 19E to Clearmont School Rd (SR 1416) | 3.96 miles

Modernize to 12-ft lanes with 5-ft paved shoulders. Climbing lanes should be considered at steep grades to better minimize the impacts of truck traffic.

9

NC 197: 

From Clearmont School Rd (SR 1416) to NC 226 (Mitchell Co) | 6.5 miles

Modernize to 12-ft lanes with 5-ft paved shoulders. Climbing lanes should be considered at steep grades to better minimize the impacts of truck traffic.

10

NC 197 / Pensacola Rd:  

From US 19E to Blue Ridge Ln | 0.33 miles

Modernize to 11-ft lanes with 5-ft bike lane and sidewalk from US 19E to Blue Ridge Lane.

11

NC 197: 

From Blue Ridge Ln to Cattail Creek Rd (SR 1102) | 8.21 miles

Modernize to 12-ft lanes with 5-ft paved shoulders.

12

NC 197:

From Cattail Creek Rd (SR 1102) to Ewart Wilson Rd (SR 1100) | 2.01 miles

Modernize to 11-ft lanes with 4-ft paved shoulders.

13

NC 197:

From Ewart Wilson Rd (SR 1100) to Buncombe County line | 5.26 miles

Modernize to 11-ft lanes with 4-ft paved shoulders.





Yancey County Bicycle and Pedestrian Project Recommendations

- 1

★ **US 19 W:** *From US 19E to Little Creek Rd (SR 1411) | 9.24 miles*
Modernize to 12-ft lanes with 5-ft paved shoulders.
- 2

★ **US 19 W:** *From Little Creek Rd (SR 1411) to Hunt Dale Rd (SR 1417) | 5.93 miles*
Modernize to 12-ft lanes with 5-ft paved shoulders.
- 3

★ **NC 80:** *From US 19E to Mitchell County line | 2.31 miles*
Modernize to 12-ft lanes with 5-ft paved shoulders.
- 4

★ **NC 80:** *From US 19E to Seven Mile Ridge Rd (SR 1167) | 6.31 miles*
Modernize to 12-ft lanes with 5-ft paved shoulders.
- 5

★ **NC 80:** *From Seven Mile Ridge Rd (SR 1167) to South Toe River Rd (SR 1205) | 5.55 miles*
Modernize to 12-ft lanes with 5-ft paved shoulders.
- 6

★ **NC 80:** *From South Toe River Rd (SR 1205) to McDowell County line | 2.22 miles*
Modernize to 12-ft lanes with 5-ft paved shoulders.
- 7

NC 128: *From Blue Ridge Pkwy to Dead End | 4.63 miles*
Add 5-ft paved shoulders to accommodate cyclists.



- 8

★ **NC 197:** *From US 19E to Clearmont School Rd (SR 1416) | 3.96 miles*
 Modernize to 12-ft lanes with 5-ft paved shoulders. Climbing lanes should be considered at steep grades to better minimize the impacts of truck traffic.
- 9

★ **NC 197:** *From Clearmont School Rd (SR 1416) to NC 226 (Mitchell Co) | 6.5 miles*
 Modernize to 12-ft lanes with 5-ft paved shoulders. Climbing lanes should be considered at steep grades to better minimize the impacts of truck traffic.
- 10

★ **NC 197 / Pensacola Rd:** *From US 19E to Blue Ridge Ln | 0.33 miles*
 Modernize to 11-ft lanes with 5-ft bike lane and sidewalk from US 19E to Blue Ridge Lane.
- 11

★ **NC 197:** *From Blue Ridge Ln to Cattail Creek Rd (SR 1102) | 8.21 miles*
 Modernize to 12-ft lanes with 5-ft paved shoulders.
- 12

Bolens Creek Rd (SR 1109): *From NC 197 to NC 197 | 3.73 miles*
 Add 5-ft paved shoulders to accommodate cyclists.
- 13

Clearmont School Rd (SR 1416): *From Jacks Creek Rd (SR 1336) to NC 197 | 1.16 miles*
 Add 5-ft paved shoulders to accommodate cyclists.
- 14

Coxes Creek Rd (SR 1354): *From Jacks Creek Rd (SR 1336) to US 19W | 3.98 miles*
 Add 5-ft paved shoulders to accommodate cyclists.
- 15

Ferguson Hill Rd (SR 1139): *From NC 197 to US 19E | 0.96 miles*
 Add 5-ft paved shoulders to accommodate cyclists.



16

Huntdale Rd (SR 1417, SR 1340): 

From US 19W to Huntdale Rd (SR 1340) bridge over North Toe River | 3.7 miles
Add 5-ft paved shoulders to accommodate cyclists.

17

Jacks Creek Rd (SR 1336): 


From US 19E to Coxes Creek Rd (SR 1354) | 4.63 miles
Add 5-ft paved shoulders to accommodate cyclists.

18

Jacks Creek Rd (SR 1336): 


From Coxes Creek Rd (SR 1354) to Clearmont School Rd (SR 1416) | 1.88 miles
Add 5-ft paved shoulders to accommodate cyclists.

19

Pensacola Rd (SR 1429): 

From existing sidewalk north of US 19E to E Main St (SR 1428) | 0.1 miles

20

Toe River Rd (SR 1338): 

From Green Mountain Rd (SR 1338) to NC 197 | 4.59 miles
Add 5-ft paved shoulders to accommodate cyclists.

21

US 19E: 

From West Burnsville Church Rd (SR 1375) to Charlie Brown Rd (SR 1438) | 0.2 miles
Add sidewalk along the north side to traffic signal at Charlie Brown Rd for safer crossing of US 19E.

22

Academy St: 

From W Main St (SR 1428) to Glendale Ave | 0.11 miles
Add sidewalk along the west side.

23

Azalea Ln: 

From N Main St (SR 1369) to Summit St | 0.33 miles
Add sidewalk along the south side.



24

Bennett St: 

From E Main St (SR 1428) to Ramsey St | 0.1 miles

Add sidewalk.

25

Bowditch St: 

From Reservoir Rd to Sav-Mor Food | 0.16 miles

Add sidewalk along the west side.

26

Celo St: 

From Long View Rd to E Main St (SR 1428) | 0.22 miles

Add sidewalk.

27

Cooper St: 

From W Main St (SR 1428) to US 19E | 0.1 miles

Add sidewalk along the west side.

28

Court St: 

From West Blvd to W Main St (SR 1428) | 0.05 miles

Add sidewalk.


29

East Blvd: 

From Depot St (SR 1140) to US 19E | 0.3 miles

Add sidewalk.

30

East Main St (SR 1428): 

From S Main St (SR 1428) to Dead End | 0.61 miles

Add sidewalk along the north side.

31

Glendale Ave: 

From Academy St to Swiss Ave | 0.16 miles

Add sidewalk.



32

Hillside Dr: 

From US 19E to W Main St (SR 1428) | 0.12 miles

Add sidewalk.

33

Ivy St: 

From East Blvd to E Main St (SR 1428) | 0.02 miles

Add sidewalk.

34

Long View Rd: 

From School Circle to E Main St (SR 1428) | 0.4 miles

Add sidewalk.

35

Ramsey St: 

From Bennett St to Long View Rd | 0.16 miles

Add sidewalk.

36

Reservoir Rd: 

From US 19E to Bowditch St | 0.13 miles

Add sidewalk along the west side.

37

Robertson St: 

From W Main St (SR 1428) to W Glendale Ave | 0.23 miles

Add sidewalk.

38

School Cir: 

From Green Mountain Dr (SR 1369) to Parkway Playhouse | 0.21 miles

Add sidewalk along outer perimeter.


39

Summit St: 

From Azalea Ln to Green Mountain Dr (SR 1369) | 0.32 miles


Add sidewalk.






40 **Swiss Ave:** 
From Glendale Ave to W Main St (SR 1428) | 0.14 miles
 Add sidewalk.



41 **West Blvd:** 
From Cooper St to S Main St (SR 1428) | 0.15 miles
 Add sidewalk.

42 **West Glendale Ave:** 
From Clear View Ln (SR 1139) to Robertson St | 0.24 miles
 Add sidewalk.

43 **West Main St (SR 1428):** 
From Existing Sidewalk to US 19E | 0.22 miles
 Add sidewalk along the north side.

44 **Westover Dr:** 
From W Main St (SR 1428) to US 19E | 0.08 miles
 Add sidewalk along the east side.

45 **Cane River Greenway:**  
From Cane River Park/Whittington Rd (SR 1379) to Ferguson Hill Rd (SR 1139) | 4.69 miles
 Construct a new multiuse path along the Cane River that connects Cane River Park, Cane River Middle School, Blue Ridge Elementary School to Jacks Creek (SR 1336) and then crosses US 19E to connect with Mountain Heritage High School and then to Burnsville town limits.

46 **Burnsville-Micaville Greenway:**  
From Georges Fork Rd (SR 1142) to Micaville Loop (SR 1186) | 2.3 miles
 Construct a new multiuse path connecting Burnsville to Micaville from Georges Fork Rd (SR 1142) to Micaville Loop (SR 1186).



47

South Toe River Greenway: 

From US 19E/NC 80 to Hickory Springs Rd (SR 1153) | 2.06 miles

Construct a new multiuse path along NC 80 from US 19E to Hickory Springs Rd (SR 1153).

48

Observatory Greenway: 

From US 19E/Wyatt Town Rd (SR 1307) to Bare Dark Sky Observatory | 3.08 miles

Construct a new multiuse path from US 19E to Bare Dark Sky Observatory and future recreational areas along US 80N.

49

Micaville Greenway: 

From Micaville Loop (SR 1186) to Observatory Greenway | 0.42 miles

Construct a multiuse path connecting recommended multiuse paths from Burnsville to Micaville and Micaville to the Bare Dark Sky Observatory.












Yancey County Public Transportation and Rail Project Recommendations

1

Park and Ride Lot:

Near Depot St (SR 1140) and US 19E | 0.0 miles

Public Trans/Rail Class:  Urban Bus Corridor  Regional Bus Corridor  Rural Bus Corridor  Fixed Guideway
 Amtrak/Freight Route  Park and Ride or Multimodal  Amtrak/Light Rail Station or Intermodal Terminal
★ Denotes Highway Incidental

