














LEGENDS

-  Signs
-  Signals
-  Lane Markings
-  Trees

SIGNAGE

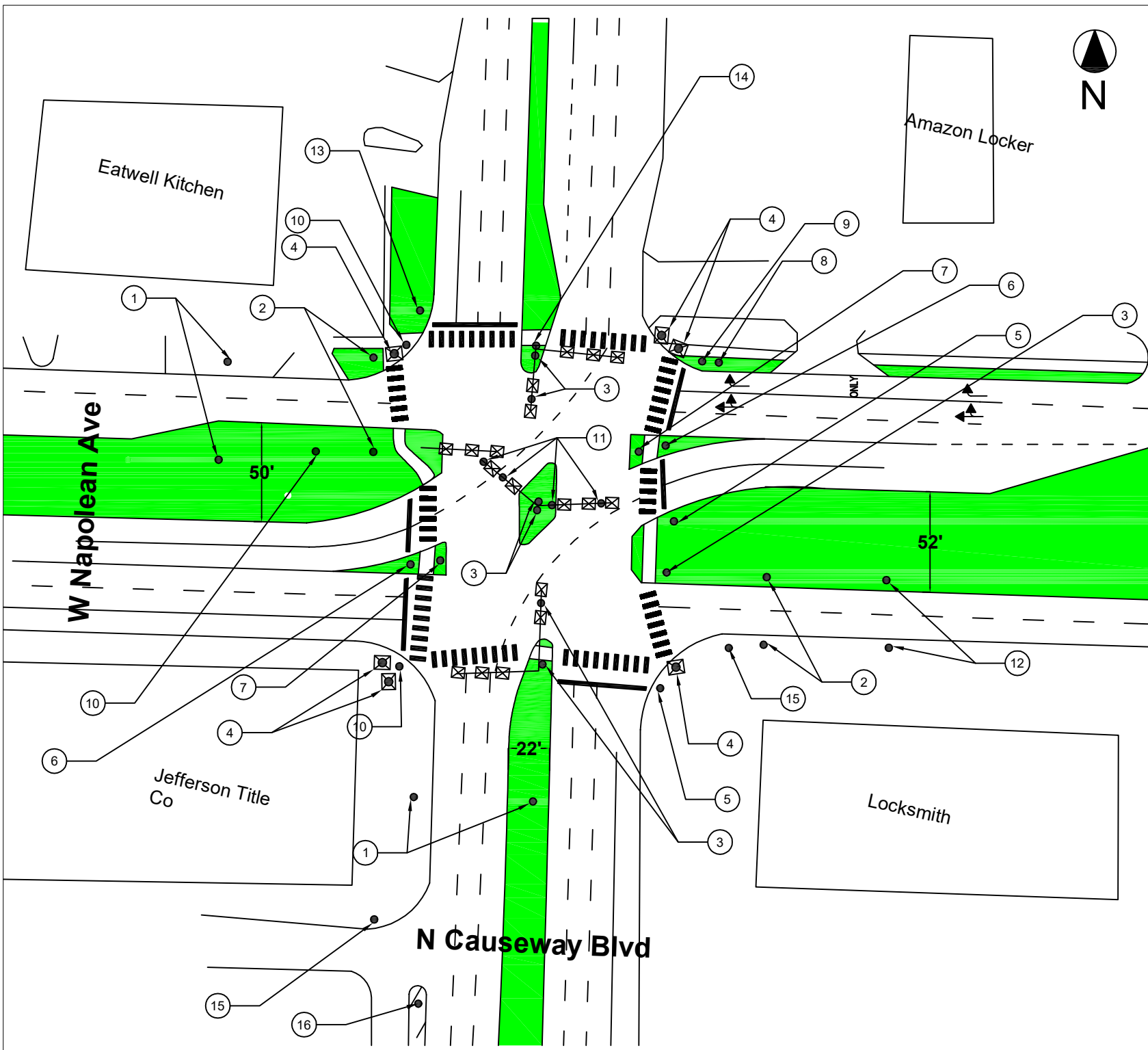
- | | |
|--|--|
| 1  | 2  |
| 3  | 4  |
| 5  | 6  |
| 7  | 8  |
| 9  | 10  |
| 11  | 12  |
| 13  | |

Condition Diagram

S Main Street/ Village Walk Dr

City: Holly Springs
State: North Carolina

Made By: Gaurav Aryal



LEGENDS

- Signs
- ⊠ Signals
- ▨ Medians
- ▨ Lane Markings

SIGNAGE

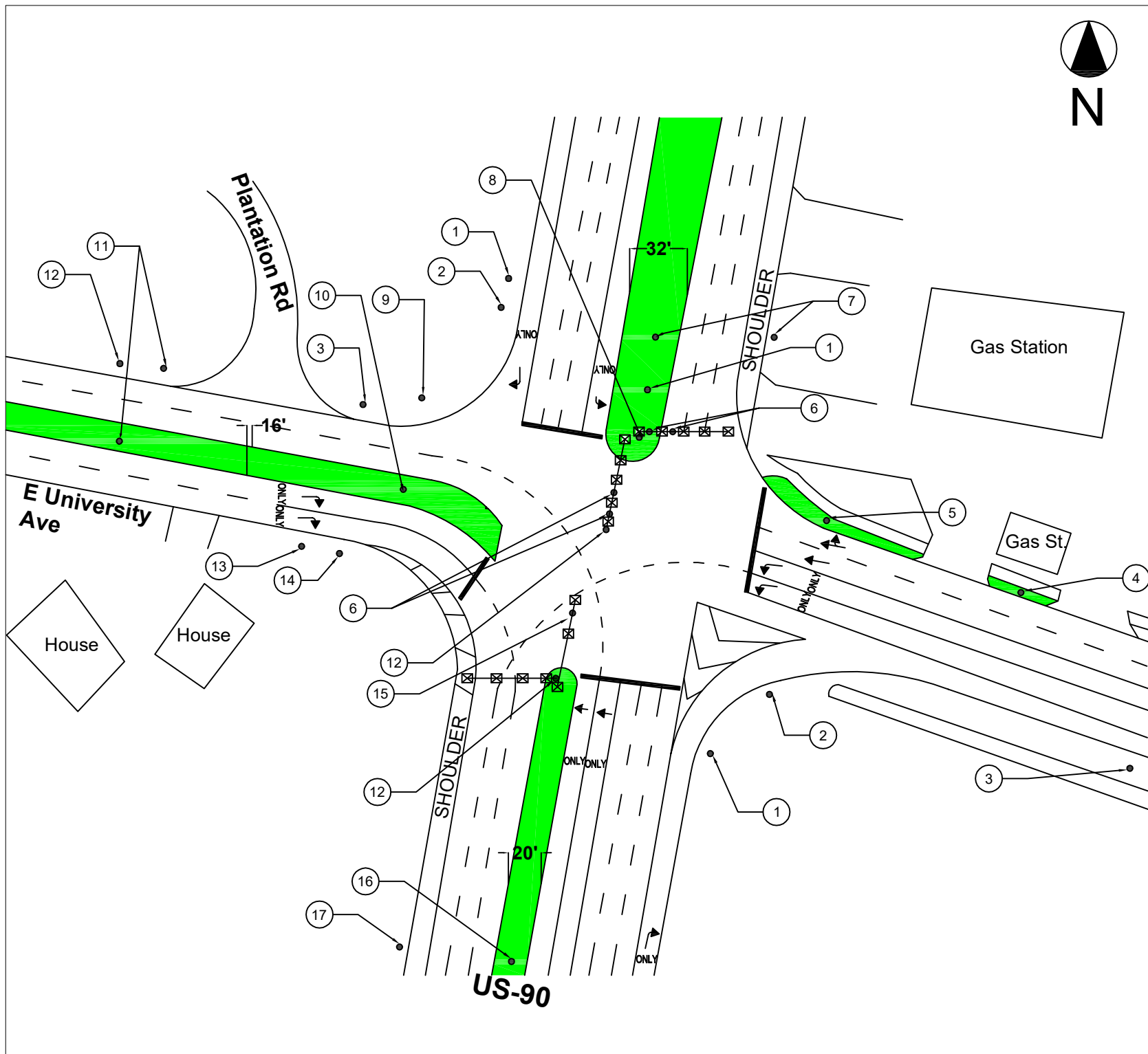
1		2	
3		4	
5		7	
6		9	
8		11	
10		13	
12		14	
15		16	

Condition Diagram

N Causeway Blvd/ W Napoleon Ave

City: New Orleans
State: Louisiana

Made By: Gaurav Aryal



LEGENDS

- Signs
- Signals
- Lane Markings

SIGNAGE

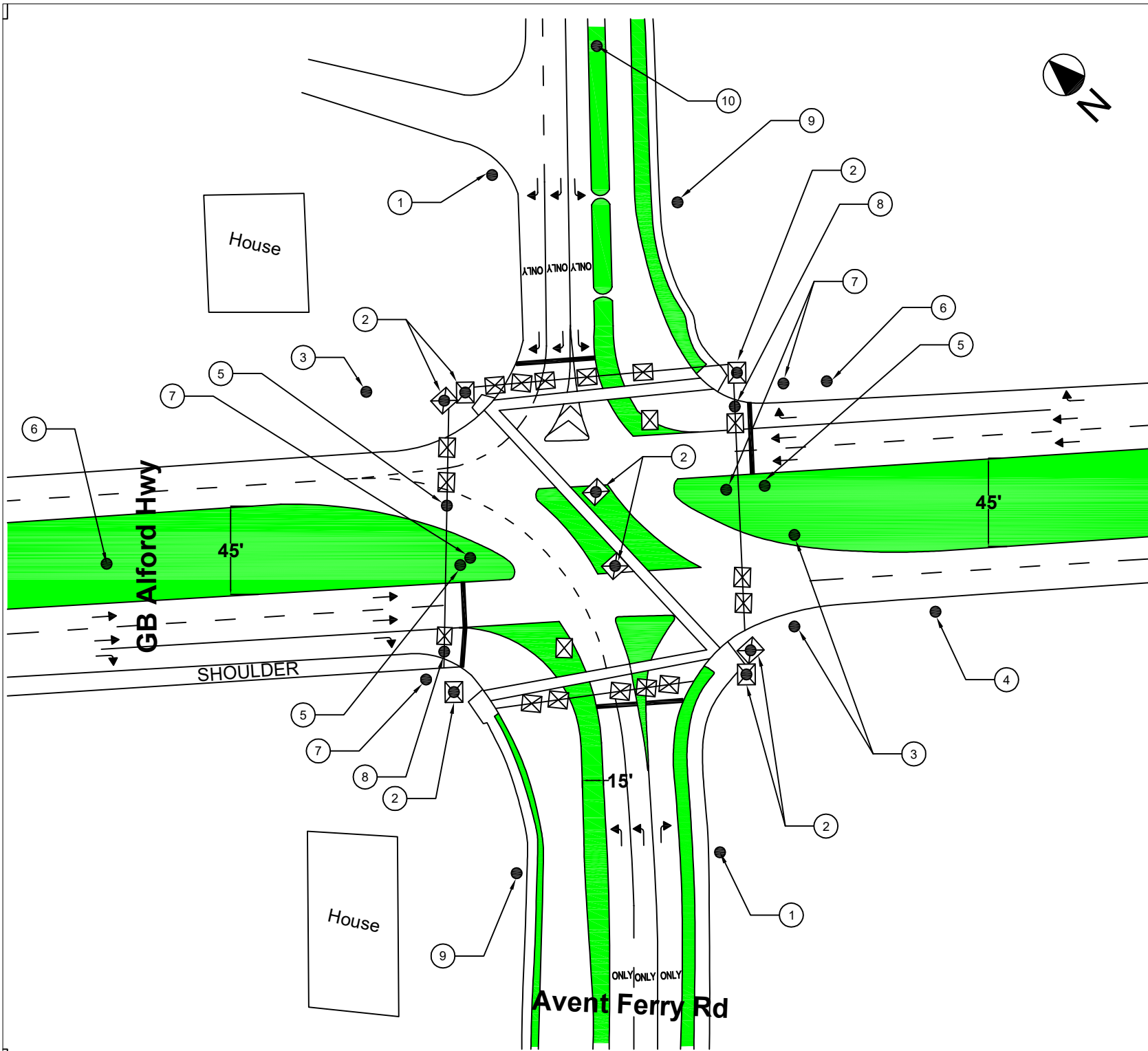
1	2
3	4
5	9
6	10
7	13
8	14
11	15
12	16
17	

Condition Diagram

US-90 / E University Ave

City: Lafayette
State: Louisiana











Made By: Gaurav Aryal



LEGENDS

-  Signs
-  Signals
-  Lane Markings

SIGNAGE

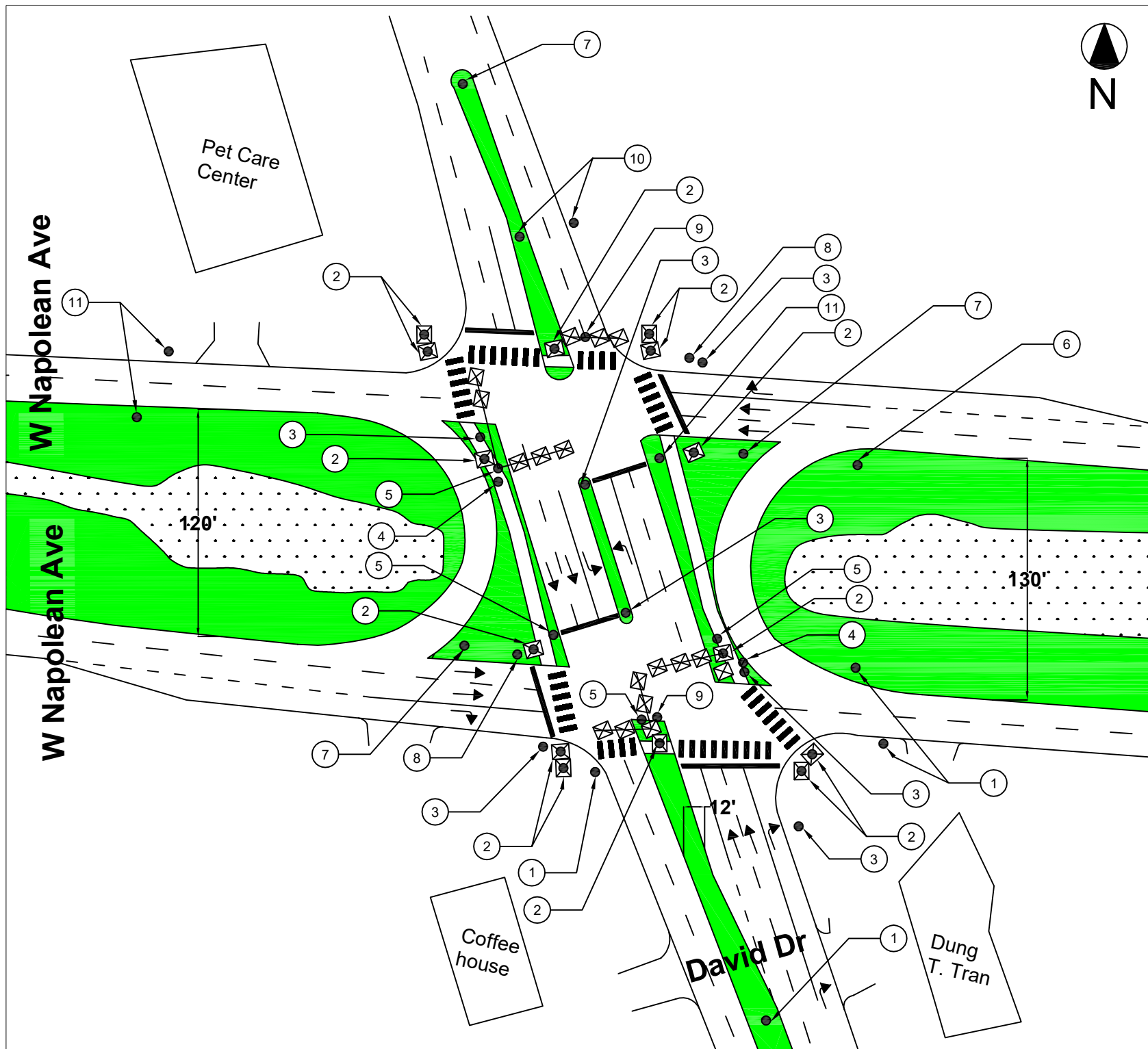
- 1 
- 2 
- 3 
- 4 
- 5 
- 6 
- 7 
- 8 
- 9 
- 10 

Condition Diagram

GB Alford Hwy/ Avent Ferry Rd

City: Holly Springs
State: North Carolina

Made By: Gaurav Aryal



LEGENDS

- Signs
- ⊠ Signals
- ▨ Lane Markings
- ⬮ Water body

SIGNAGE

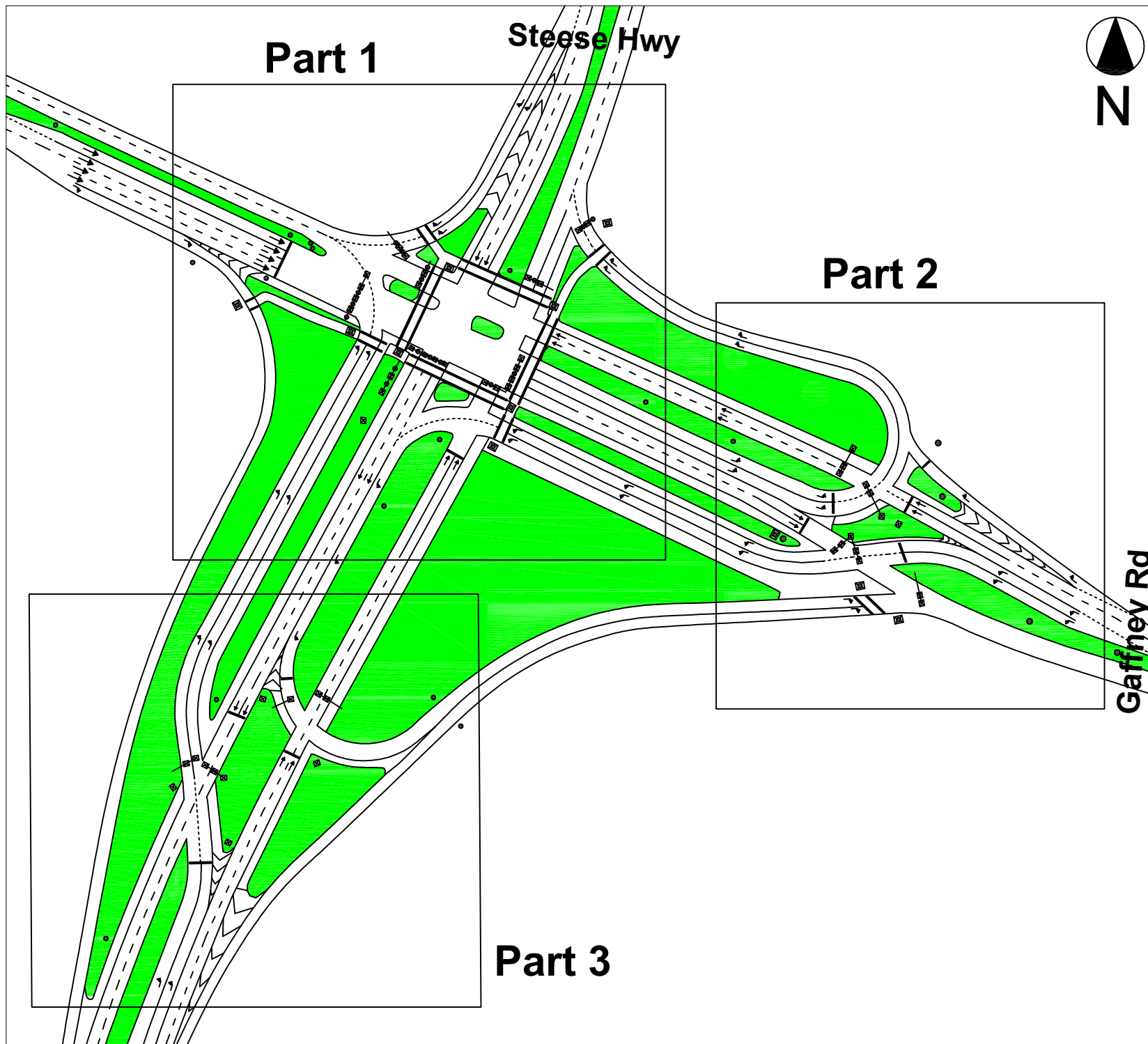
- | | | | |
|----|--|----|--|
| 1 | | 2 | |
| 3 | | 4 | |
| 5 | | 6 | |
| 7 | | 8 | |
| 9 | | 11 | |
| 10 | | | |

Condition Diagram

David Dr/ W Napolean Ave

City: New Orleans
State: Louisiana

Made By: Gaurav Aryal



LEGENDS

- Signs
- Signals
- Lane Markings

SIGNAGE

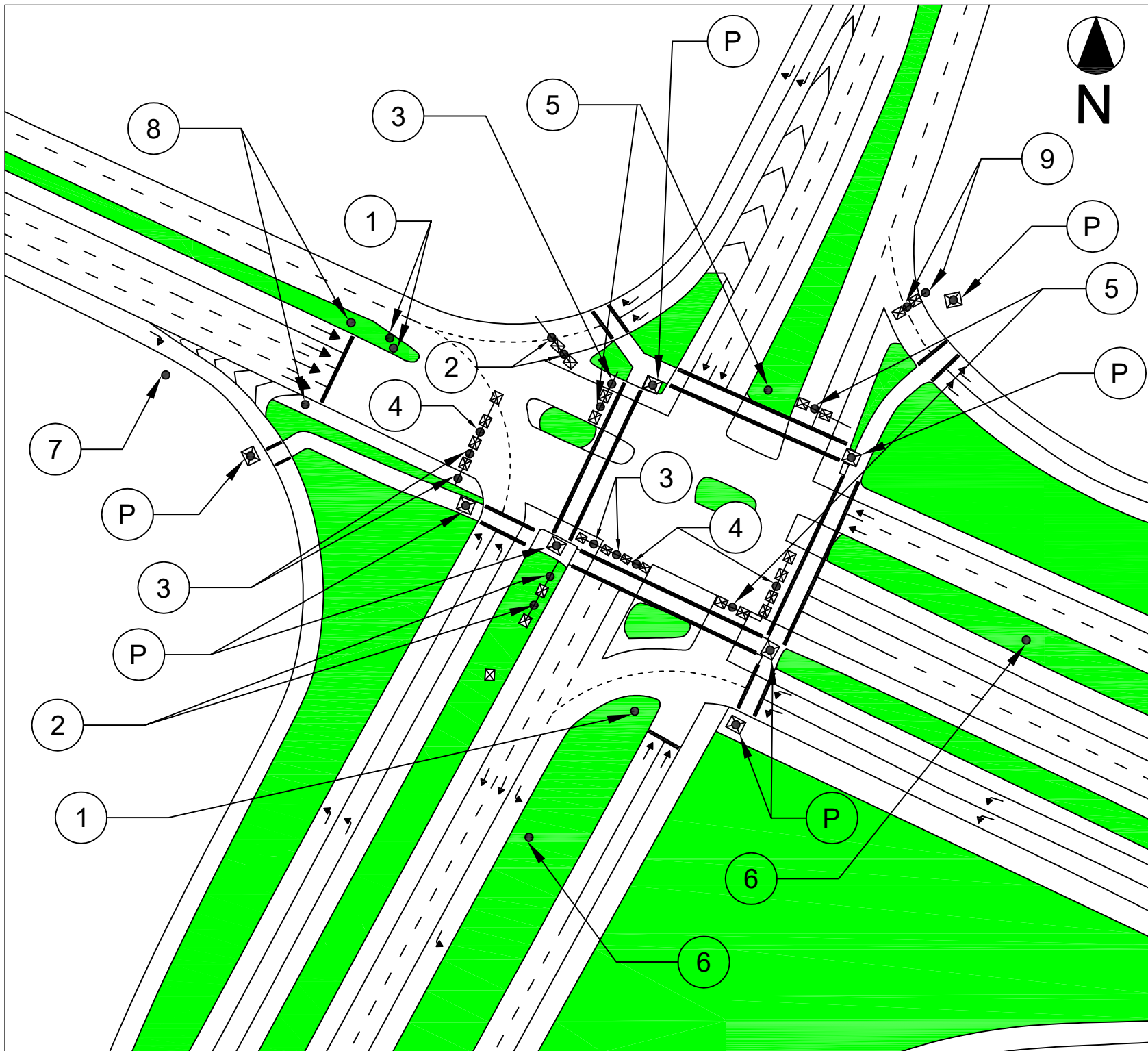
- | | | | |
|----|--|----|--|
| 1 | | 2 | |
| 3 | | 4 | |
| 5 | | 6 | |
| 7 | | 8 | |
| 9 | | 10 | |
| 11 | | 12 | |
| 13 | | P | |
| 14 | | | |

Condition Diagram

Steese Hwy/ Gaffney Rd

City: Fairbanks
State: Alaska
















Made By: Gaurav Aryal



LEGENDS

-  Signs
-  Signals
-  Lane Markings

SIGNAGE

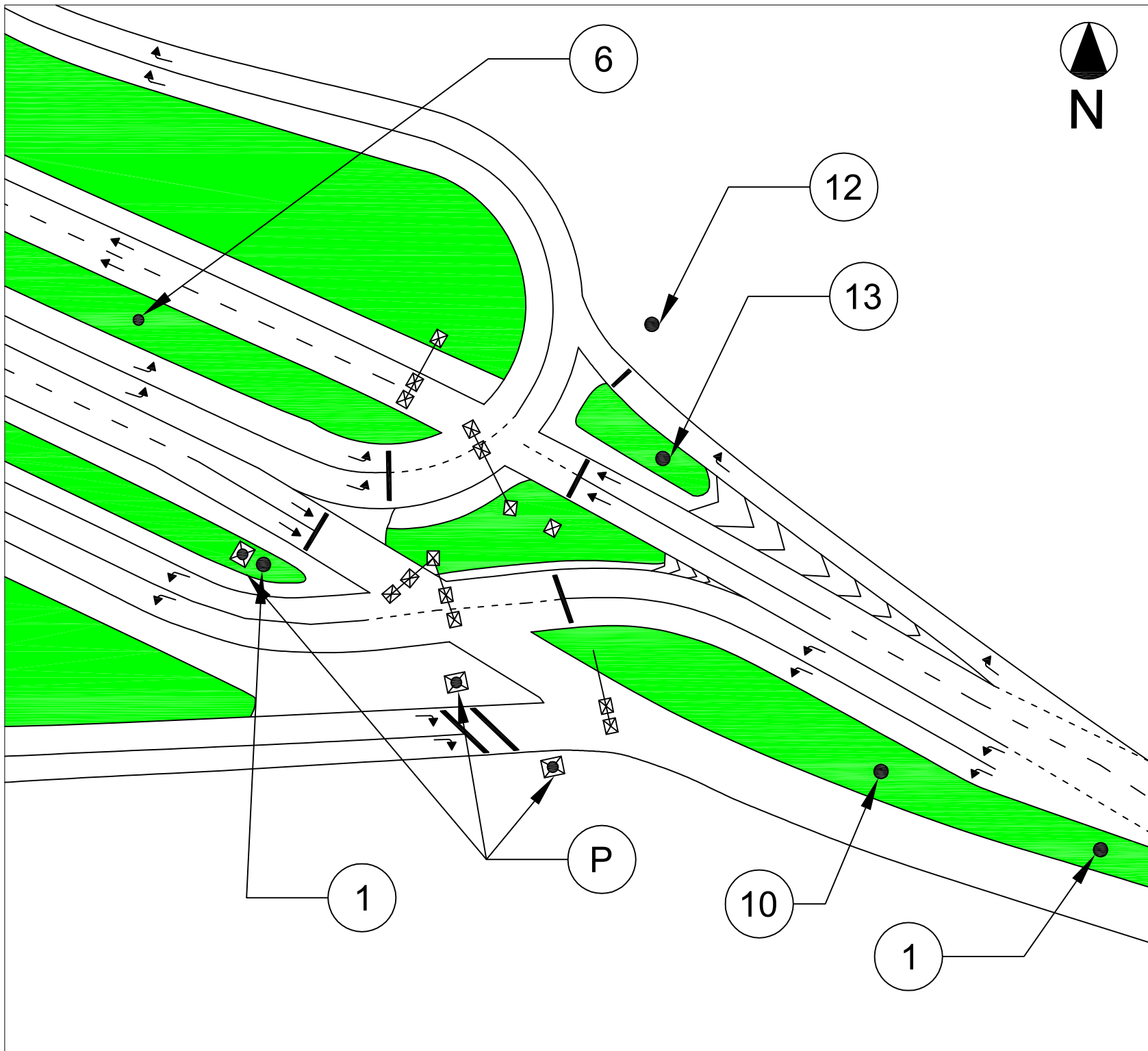
- | | | | |
|----|---|----|---|
| 1 |  | 2 |  |
| 3 |  | 4 |  |
| 5 |  | 6 |  |
| 7 |  | 8 |  |
| 9 |  | 10 |  |
| 11 |  | 12 |  |
| 13 |  | P |  |
| 14 |  | | |

Condition Diagram

Steese Hwy/ Gaffney Rd	Part 1
---------------------------	--------

City: Fairbanks
State: Alaska
















Made By: Gaurav Aryal



LEGENDS

-  Signs
-  Signals
-  Lane Markings

SIGNAGE

- | | | | |
|----|---|----|---|
| 1 |  | 2 |  |
| 3 |  | 4 |  |
| 5 |  | 6 |  |
| 7 |  | 8 |  |
| 9 |  | 10 |  |
| 11 |  | 12 |  |
| 13 |  | P |  |
| 14 |  | | |

Condition Diagram

Steese Hwy/
Gaffney Rd

Part 2

City: Fairbanks
State: Alaska

Made By: Gaurav Aryal

