



NORTH CAROLINA
Department of Transportation

Project Impact Analysis Tool Access & Instructions

Updated: 12/3/25

Environmental Analysis Unit / Mitigation & Modeling



NCDOT Employees & NCDOT Embedded Staff

You will need to use your NCID and NCDOT email

Fill out the GO!NC Form (following page)

Gaining Access by setting up your GO!NC Account with NCDOT email

<https://connect.ncdot.gov/site/GONCUserAgreement/Lists/AcknowledgedAgreements/newform.aspx?IsDLG=1&source>

Scroll down page

NCDOT GO!NC and Portal User Agreement

Thank you for your interest in obtaining a GO!NC/AGOL U

Prior to obtaining an account, you must agree to the NCDOT C

Please review the agreement below and if you agree, type the save. You will receive a confirmation email and notification of unit.

NCDOT GO!NC and Portal User Agreement

All NCDOT employees, NCDOT Contractors, and NCDOT Ver ArcGIS Portal agree to use the software in accordance with the **Standards and Policies** (the Policy). Failure to adhere to these revocation of an employee's privilege to use GO!NC ArcGIS O

- Employee must ensure that all content adheres to the pi their shared content.
- Employee is wholly responsible for the quality, clarity, ar
- Employee shall ensure no "Confidential" or "Sensitive" c maintained, transmitted, or shared in or with GO!NC.
- Employee acknowledges that items not complying with t automatically by scripts or manually by GO!NC administ
- Employee will not adopt, take over, use, share or contro have left NCDOT service.
- Employee will not host and share public data they do no obtained from the data owner or data steward.
- Employee will not set hosted data to allow data downloa data owner or data steward without permission from the
- Employee acknowledges there is no uptime guarantee f
- Employee acknowledges no content or function in ArcGi tolerant and that content can be accidentally deleted or cc
- Employee acknowledges there is no delete protection o ArcGIS Online and that content can be accidentally delete
- Employee acknowledges that any data originating in Arc and secured to protect against accidental deletion or coi
- Employee shall monitor the usage of products they have obsolete or no longer used.

- Any publicly shared content shall be requested at <https://connect.ncdot.gov/site/Website-Requests> and reviewed by the NCDOT Communications, Community Outreach & Public Engagement Unit.

Agreeing to this form, as described above, authorizes me to use the NCDOT ArcGIS Online and Portal systems. This authorization may be terminated by the NCDOT at any time. I have read, understand, and agree to comply with the Policy in order to maintain this authorization of use.

Selecting a role: What's the difference?

When requesting, please specify the role needed. This chart illustrates the different available capabilities in each role.

Capabilities	Viewer	Mobile Worker	Creator
View your team's private maps and applications	X	X	X
Edit existing data or add new data (including submitting to internal Field Maps and Survey123)		X	X
Create your own data, maps, and applications from scratch			X
Export data and reports from Survey123 or maps			X

At minimum

These roles can be upgraded or downgraded in the future if needed. Please choose the role that fits your current role and duties.

The Form at bottom of Page

Email: dlmir@ncdot.gov

Unit/Department: EAU / NCDOT

Supervisor Name: Leilani Y Paugh x

NCID *: dlmir
This is what you'll use to log into GO!NC/AGOL.

Agree *: Agree
I agree to the NCDOT GO!NC and Portal User Agreement.

Agreed On: 7/31/2024 5 PM 06

Title *: Environmental Program Coi

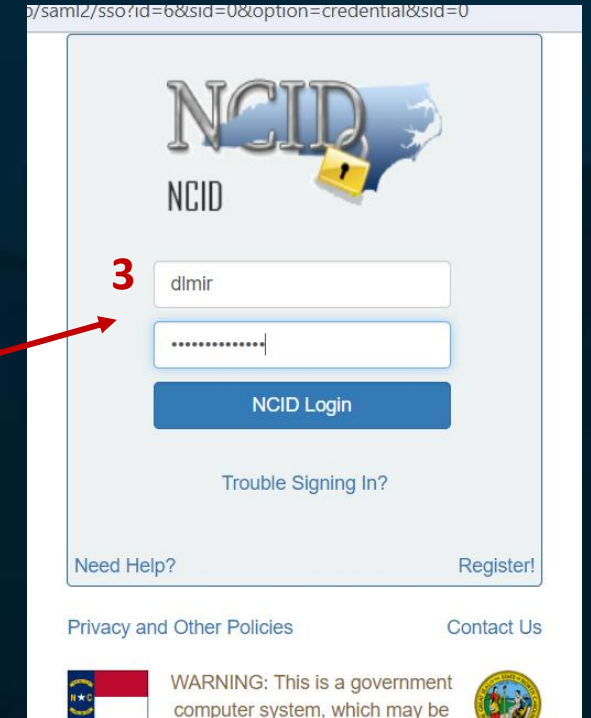
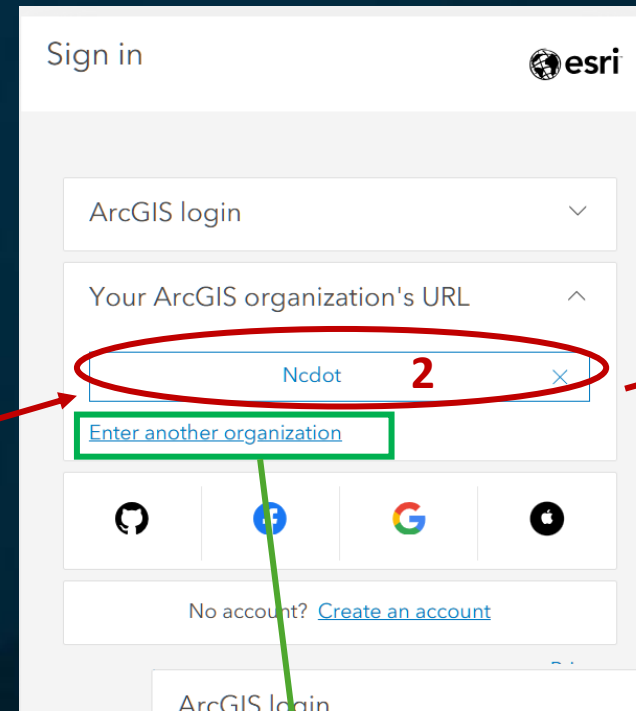

Name: Danielle Mir

Role *: Viewer Mobile Worker Creator Not sure
What kind of role do you need?

Save Cancel

Project Impact Analysis Tool – Login using NCID

<https://projectimpactanalysis.gis.ncdot.gov/>



1. Click to Login
2. Organization NCDOT (NCID) Account
3. Use NCID and Password.

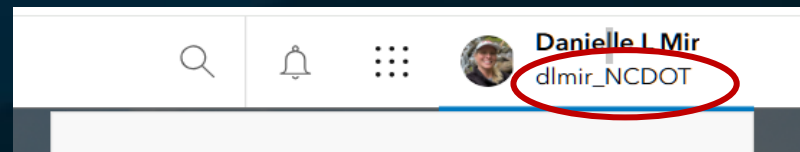
**After you set up your AGOL (GO!NC) account or
have an existing account:**

Email your AGOL / GO!NC username for access

To: Mitigation_EAU@ncdot.gov

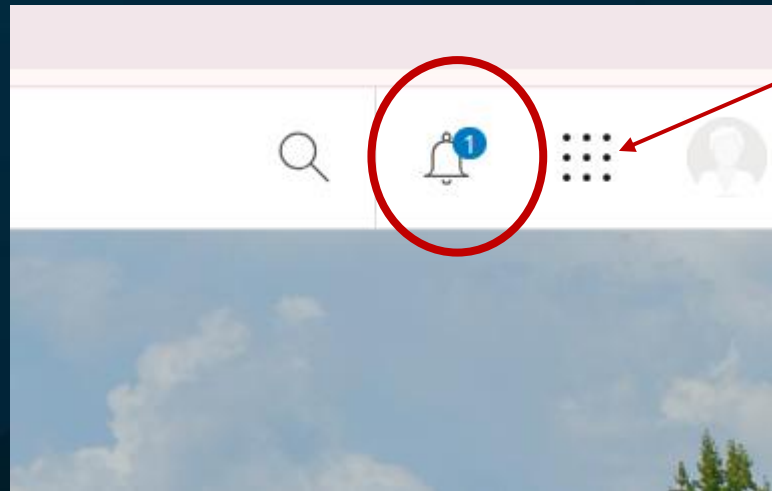
cc: dlmir@ncdot.gov

Found at the top right:



We will send an email to confirm

**You will need to log on to AGOL / GO!NC
and accept the invitation found at the top right.**



If you do not have an NCDOT email address nor have an AGOL account

Your NCDOT Supervisor will send an email with the following information:

To: gishelp@ncdot.gov

cc: Mitigation_EAU@ncdot.gov

1 - Full Name: First MI Last

2 - Email Address: Your company email

3 - NCDOT Supervisor: NCDOT staff member who supervises your work

4 - Type of Account: mobile worker

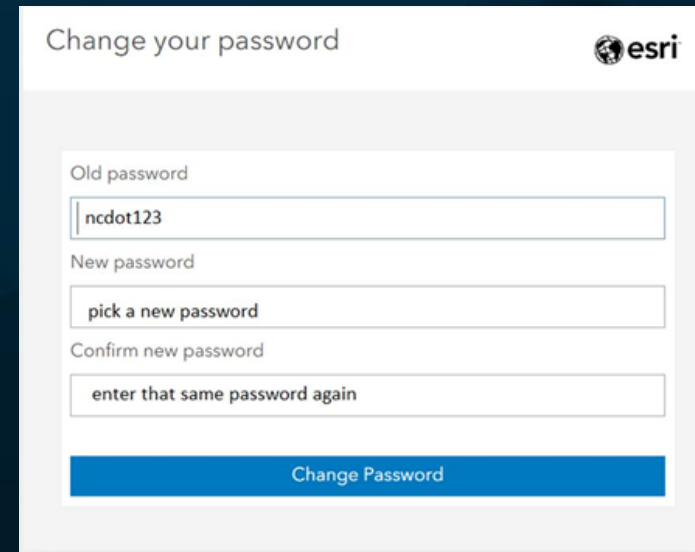
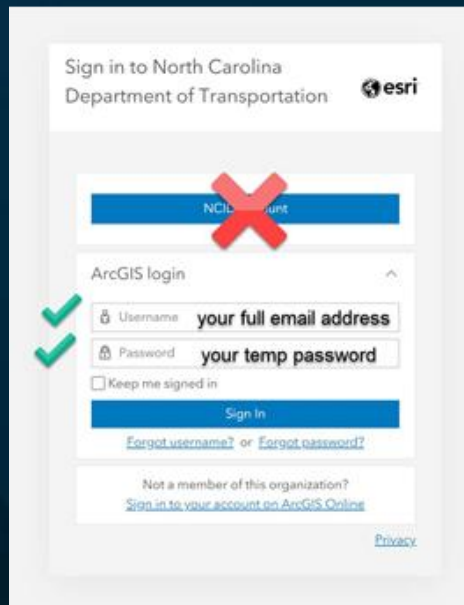
5 - Group to be added to: "ProjectImpactEstimatesEdit – User"

Project Impact Analysis Tool – Login your company's email

<https://projectimpactanalysis.gis.ncdot.gov/>

After Account is set up -

- Username: **your company email address**
- Temporary password will be assigned: *i.e.* “ncdot123”
- Account will need to be activated at <https://ncdot.maps.arcgis.com/home/signin.html>
- You'll be asked to change your password.



**** Once you get your setup email, you will have access and nothing further is needed from you.**

Project Impact Analysis Tool can be found at:

1) Website Link: <https://projectimpactanalysis.gis.ncdot.gov/>

Preconstruction - Preconstruction Projects Home
Preconstruction information for NCDOT Highway and Bridge projects. Send any problems or concerns to preconstructionhelp@ncdot.gov. Send ProjectWise issues to dot.pwsupport@ncdot.gov.

Find a Site

Please click on the Division tabs below to view the Preconstruction project sites.

Division 01	15401.1048012 Southdock Emergency
	15801.1027014 Currituck Bridge 7
Division 02	15BPR.11 Camden 43 and 44
Division 03	15BPR.129.3
Division 04	15BPR.136.3
Division 05	15BPR.46
Division 06	15BPR.7 Currituck No 15
Division 07	15BPR.8 Bertie 38
	16.71080
	16901.1048010 Ocracoke Sandbags

NEW SITE REQUEST

Preconstruction Announcements

Project Impacts Analysis tool
Posted: Nov 21, 2025
Project Impacts Analysis Tool

Municipality Access Summary
Posted: Nov 13, 2025

Disciplines & Team Collaboration

2) Project Impact Tool link from the Preconstruction Page

<https://connect.ncdot.gov/site/Preconstruction/Pages/Default.aspx#/>

Project Impact Analysis Tool – Process (All Users)

<https://projectimpactanalysis.gis.ncdot.gov/>

Initial Impact estimate will be assessed by EAU using GIS analysis.

Required Updates (3 milestones):

- 1- (2EP1) Advance NEPA/SEPA Doc.
- *Environmental Document*
- 2- (3EP1 / 2RD4) Revisit NEPA-SEPA Doc. /
ROW Plan Completed
- 3- (3EN2) Apply for Permits
- *ECAP will submit final impacts*

Project Impact Analysis

Time until logout: 0d 0h 28m 34s [Logout](#)

Project Id: R-4751

Route City: US 19

Impacts: Yes No

LET Date: 12/31/2039

County	Division	Eco-Region	River Basin	CU	Warm Stream	Cool Stream	Cold Stream	Riparian Wetlands	Non-Riparian Wetlands	Coastal Marsh Wetland
Polk	14	SM	LITTLE TENNESSEE	6010203			750			

Source: GIS

Source Date: GIS

Comments: (2EP1) Advance NEPA/SEPA Doc.
(3EP1 / 2RD4) Revisit NEPA/SEPA Doc. / ROW Plan Completed
(3EN2) Apply for Permits

Shelved:

[Submit](#)

Project Impact Analysis Tool - Data Entry

<https://projectimpactanalysis.gis.ncdot.gov/>

1. Search Project's TIP Number
2. If necessary, update Stream (feet) and/or Wetland (acres) data
3. Identify Source of Data (defaults to the last approved entry)
4. Provide date of entry
5. Optional – Add comments
6. Submit

Stip Impacts Analysis Time until logout: 0d 0h 26m 52s Logout

Project Id:

Route City:

Impacts: Yes No

LET Date:

County	Division	Eco-Region	River Basin	CU	Warm Stream	Cool Stream	Cold Stream	Riparian Wetlands	Non-Riparian Wetlands	Coastal Marsh Wetlands
--------	----------	------------	-------------	----	-------------	-------------	-------------	-------------------	-----------------------	------------------------

Source:

Source Date:

Submit

Project Id:

R-5810

Route City: R-5811

R-5813

Impacts: R-5814

R-5816

LET Date: R-5821A

R-5822

County	Division	CU	Warm Stream
--------	----------	----	-------------

R-5823

R-5824

R-5825

R-5826A

R-5826B

R-5826C

R-5829A

R-5829B

R-5830

R-5831

Submit

Project Id: R-5810

Route City: US 17

Impacts: Yes No

LET Date: 10/19/2026

County	Division	Eco-Region	River Basin	CU	Warm Stream	Cool Stream	Cold Stream	Riparian Wetlands	Non-Riparian Wetlands	Coastal Marsh Wetlands
Martin	1	NICP	ROANOKE	03010107	66					

Source:

Source Date: 2/4/2025

Comments:

Shelved: Yes No

Submit

Source dropdown options:

- GIS
- (2EP1) Advance NEPA/SEPA Doc
- (3EP1 / 2RD4) Revisit NEPA/SEPA Doc. / ROW Plan Completed
- (3EN2) Apply for Permits

RESOURCES

Link to Instructions @ NCDOT EAU, Mitigation and Modeling Group website

https://connect.ncdot.gov/resources/Environmental/EAU/Mitigation-Modeling/Documents/Project_ImpactTool_Access_Instructions.pdf

NCDOT Procedure Guidance for External Users @

<https://it.nc.gov/support/ncid/individuals-business-users>

Questions?

Contacts:

Service Account	-	Mitigation_EAU@ncdot.gov
Danielle Mir	-	dlmir@ncdot.gov
LeiLani Paugh	-	lypaugh@ncdot.gov