

## CAT CREEK INSPECTION REPORT

MITIGATION SITE NAME Cat Creek	TIP # A-0009WM	ONE ID # 056-001	INSPECTION DATE OCTOBER 6, 2022
-----------------------------------	-------------------	---------------------	------------------------------------

COUNTY Macon	# ACRES 38.93
-----------------	------------------

MONITORING ORGANIZATION KCI for NCDOT	INSPECTOR TS/KOB	PHONE (919) 783-9214	EMAIL ADDRESS tommy.seelinger@kci.com
--	---------------------	-------------------------	--

<b>INSPECTION ACTIVITIES:</b> <i>Complete all that apply. Describe location of visited areas if &lt;100%.</i>			
Walked boundaries	<input checked="" type="checkbox"/> YES	<input type="checkbox"/> NO	<input type="checkbox"/> N/A
Walked trails / roads	<input checked="" type="checkbox"/> YES	<input type="checkbox"/> NO	<input type="checkbox"/> N/A
Walked road frontage	<input checked="" type="checkbox"/> YES	<input type="checkbox"/> NO	<input type="checkbox"/> N/A
Walked interior	<input type="checkbox"/> YES	<input checked="" type="checkbox"/> NO	<input type="checkbox"/> N/A
Monitored from air	<input checked="" type="checkbox"/> YES	<input type="checkbox"/> NO	<input type="checkbox"/> N/A
Condition of boundaries	<input checked="" type="checkbox"/> GOOD	<input type="checkbox"/> FAIR	<input type="checkbox"/> POOR
<b>COMMENTS:</b> Site is in excellent condition. Fence and signs are intact along entire boundary. Kudzu is present at north end of the site.			

**WHICH NATURAL ACTIVITIES / CHANGES HAVE TAKEN PLACE SINCE LAST MONITORING INSPECTION?**  
*Check all that apply. Note location and extent. Wherever possible, note species of concern. Document with photos.*

<input type="checkbox"/> FLOODING	<input type="checkbox"/> FIRE	<input type="checkbox"/> STORM	<input type="checkbox"/> EARTH MOVEMENT
<input checked="" type="checkbox"/> INVASIVE EXOTIC VEGETATION	<input type="checkbox"/> INSECT INFESTATION	<input type="checkbox"/> ANIMAL ACTIVITY	<input type="checkbox"/> OTHER ACTIVITIES/ CHANGES? <i>(Please Explain)</i>
<input type="checkbox"/> NO CHANGE			

<b>COMMENTS:</b> Kudzu present at north end of the site.
--

## CAT CREEK INSPECTION REPORT

**WHICH MANMADE ACTIVITIES / CHANGES HAVE TAKEN PLACE SINCE LAST MONITORING?**

*Check all that apply. Note location and extent. Document with photos.*

<input type="checkbox"/> NEW STRUCTURE / CONSTRUCTION	<input type="checkbox"/> DUMPING OR STORING	<input type="checkbox"/> NEW TRAILS OR ROADS
<input type="checkbox"/> TIMBER HARVEST / VEGETATIVE CUTTING	<input type="checkbox"/> EXCAVATION (DREDGING, FILLING, GRADING, MINING)	<input type="checkbox"/> ALTERATION TO DRAINAGE PATTERNS/WATER QUALITY
<input type="checkbox"/> SUBDIVISION	<input type="checkbox"/> INDUSTRIAL, RESIDENTIAL, OR COMMERCIAL USE	<input type="checkbox"/> LAND CLEARING
<input type="checkbox"/> MOTORIZED VEHICLE DAMAGE	<input type="checkbox"/> TRESPASS/VANDALISM	<input type="checkbox"/> AGRICULTURAL USE
<input type="checkbox"/> ENCROACHMENT FROM ADJACENT PROPERTY	<input type="checkbox"/> ACTIVITY ON ABUTTING LAND	<input type="checkbox"/> OTHER ACTIVITIES / CHANGES? <i>(Please Explain)</i>
<input checked="" type="checkbox"/> NO CHANGE		

**EXPLAIN:**

**REQUEST FOLLOW-UP BY PROGRAM MANAGER FOR POSSIBLE VIOLATIONS.**

YES

NO

Were corrective actions completed for previous inspection(s)?	<input type="checkbox"/> YES	<input type="checkbox"/> NO	<b>EXPLAIN:</b>
		<input checked="" type="checkbox"/> N/A	
Are you aware of any plans that may affect property?	<input type="checkbox"/> YES	<input checked="" type="checkbox"/> NO	<b>EXPLAIN:</b>
Are there concerns about boundaries by adjacent property owners?	<input type="checkbox"/> YES	<input checked="" type="checkbox"/> NO	<b>EXPLAIN:</b>
Are there changes in land use on adjacent property?	<input type="checkbox"/> YES	<input checked="" type="checkbox"/> NO	<b>EXPLAIN:</b>
Are deed restrictions being adhered to?	<input checked="" type="checkbox"/> YES	<input type="checkbox"/> NO	<b>EXPLAIN:</b>
If new property owner, do they have a written copy of the restrictions?	<input type="checkbox"/> YES	<input type="checkbox"/> NO	
		<input checked="" type="checkbox"/> N/A	

**ATTACHMENTS:**

- 1) PHOTOGRAPHS WITH CAPTIONS
- 2) MAP AND PHOTOGRAPHS OF RELEVANT NATURAL AND MANMADE ACTIVITIES

## CAT CREEK INSPECTION REPORT



Photo 1 – View into site from eastern boundary.



Photo 2 – Kudzu growing at north end of the site.

## CAT CREEK INSPECTION REPORT



Photo 3 – View into site from Ferguson Road with boundary marker present and visible.







Photo 4 – View of the southern boundary with fence intact along the site.

## CAT CREEK INSPECTION REPORT



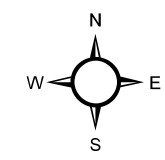
Photo 5 – Aerial view of the western boundary of the site.



-  Cat Creek
-  Photo Point
-  Drone Route
-  Inspection Route



**NCDOT**  
**Stewardship Program Mitigation**  
**Site Reviews**  
Project Name: Cat Creek  
Division No. 14  
County: Macon



Map Created: October 2022  
Image Source: NC Statewide  
Orthoimagery, 2015