

## LITTLE IVY CREEK (BARNHILL SITE) INSPECTION REPORT

MITIGATION SITE NAME Little Ivy Creek (Barnhill Site)	TIP # A-0010WM	ONE ID # 057-002	INSPECTION DATE AUGUST 18, 2020
--	-------------------	---------------------	------------------------------------

COUNTY Madison	# ACRES 2.77
-------------------	-----------------

MONITORING ORGANIZATION KCI for NCDOT	INSPECTOR TS/KOB	PHONE (919) 783-9214	EMAIL ADDRESS tommy.seelinger@kci.com
--	---------------------	-------------------------	--

<b>INSPECTION ACTIVITIES:</b> <i>Complete all that apply. Describe location of visited areas if &lt;100%.</i>			
Walked boundaries	<input checked="" type="checkbox"/> YES	<input type="checkbox"/> NO	<input type="checkbox"/> N/A
Walked road frontage	<input checked="" type="checkbox"/> YES	<input type="checkbox"/> NO	<input type="checkbox"/> N/A
Walked trails / roads	<input type="checkbox"/> YES	<input type="checkbox"/> NO	<input checked="" type="checkbox"/> N/A
Walked interior	<input type="checkbox"/> YES	<input checked="" type="checkbox"/> NO	<input type="checkbox"/> N/A
Monitored from air	<input type="checkbox"/> YES	<input checked="" type="checkbox"/> NO	<input type="checkbox"/> N/A
Condition of boundaries	<input checked="" type="checkbox"/> GOOD	<input type="checkbox"/> FAIR	<input type="checkbox"/> POOR
<b>COMMENTS:</b> Site in good condition. No signs of trespass.			

**WHICH NATURAL ACTIVITIES / CHANGES HAVE TAKEN PLACE SINCE LAST MONITORING INSPECTION?**  
*Check all that apply. Note location and extent. Wherever possible, note species of concern. Document with photos.*

<input type="checkbox"/> FLOODING	<input type="checkbox"/> FIRE	<input type="checkbox"/> STORM	<input type="checkbox"/> EARTH MOVEMENT
<input type="checkbox"/> INVASIVE EXOTIC VEGETATION	<input type="checkbox"/> INSECT INFESTATION	<input type="checkbox"/> ANIMAL ACTIVITY	<input type="checkbox"/> OTHER ACTIVITIES/ CHANGES? (Please Explain)
			<input checked="" type="checkbox"/> NO CHANGE
<b>COMMENTS:</b>			

## LITTLE IVY CREEK (BARNHILL SITE) INSPECTION REPORT

### WHICH MANMADE ACTIVITIES / CHANGES HAVE TAKEN PLACE SINCE LAST MONITORING?

*Check all that apply. Note location and extent. Document with photos.*

<input type="checkbox"/> NEW STRUCTURE / CONSTRUCTION	<input type="checkbox"/> DUMPING OR STORING	<input type="checkbox"/> NEW TRAILS OR ROADS
<input type="checkbox"/> TIMBER HARVEST/ VEGETATIVE CUTTING	<input type="checkbox"/> EXCAVATION (DREDGING, FILLING, GRADING, MINING)	<input type="checkbox"/> ALTERATION TO DRAINAGE PATTERNS/WATER QUALITY
<input type="checkbox"/> SUBDIVISION	<input type="checkbox"/> INDUSTRIAL, RESIDENTIAL, OR COMMERCIAL USE	<input type="checkbox"/> LAND CLEARING
<input type="checkbox"/> MOTORIZED VEHICLE DAMAGE	<input type="checkbox"/> TRESPASS/VANDALISM	<input type="checkbox"/> AGRICULTURAL USE
<input type="checkbox"/> ENCROACHMENT FROM ADJACENT PROPERTY	<input type="checkbox"/> ACTIVITY ON ABUTTING LAND	<input type="checkbox"/> OTHER ACTIVITIES / CHANGES? <i>(Please Explain)</i>
<input checked="" type="checkbox"/> NO CHANGE		
<b>EXPLAIN:</b>		
<b>REQUEST FOLLOW-UP BY PROGRAM MANAGER FOR POSSIBLE VIOLATIONS.</b> <div style="float: right; text-align: right;"> <input type="checkbox"/> YES      <input checked="" type="checkbox"/> NO         </div>		

Were corrective actions completed for previous inspection(s)? <input type="checkbox"/> YES <input type="checkbox"/> NO	<b>EXPLAIN:</b>
Are you aware of any plans that may affect property? <input type="checkbox"/> YES <input checked="" type="checkbox"/> N/A	<b>EXPLAIN:</b>
Are there concerns about boundaries by adjacent property owners? <input type="checkbox"/> YES <input checked="" type="checkbox"/> NO	<b>EXPLAIN:</b>
Are there changes in land use on adjacent property? <input type="checkbox"/> YES <input checked="" type="checkbox"/> NO	<b>EXPLAIN:</b>
Are deed restrictions being adhered to? <input checked="" type="checkbox"/> YES <input type="checkbox"/> NO	<b>EXPLAIN:</b>
If new property owner, do they have a written copy of the restrictions? <input type="checkbox"/> YES <input type="checkbox"/> NO	<b>EXPLAIN:</b>
<b>ATTACHMENTS:</b>	
1) PHOTOGRAPHS WITH CAPTIONS 2) MAP AND PHOTOGRAPHS OF RELEVANT NATURAL AND MANMADE ACTIVITIES	

## LITTLE IVY CREEK (BARNHILL SITE) INSPECTION REPORT






Photo 1 – View of the upstream end of the site



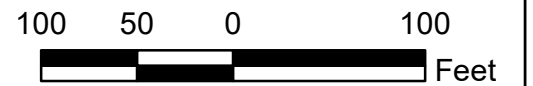
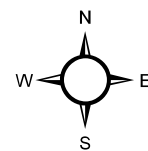
Photo 2 – View of the site from the western boundary.



-  Little Ivy Creek - Barnhill Site
-  Photo Points
-  Inspection Route



NCDOT  
Stewardship Program Mitigation  
Site Reviews  
Project Name: Little Ivy Creek - Barnhill Site  
Division No. 13  
County: Madison



Map Created: 2020  
Image Source: NC Statewide  
Orthoimagery, 2015