

SITE INSPECTION REPORT

MITIGATION SITE NAME Mud Creek	TIP # A-0010WM	ONE ID # 045-002	INSPECTION DATE AUGUST 20, 2020
-----------------------------------	-------------------	---------------------	------------------------------------

COUNTY Henderson	# ACRES 39.13
---------------------	------------------

MONITORING ORGANIZATION KCI for NCDOT	INSPECTOR TS/KOB	PHONE (919) 783-9214	EMAIL ADDRESS tommy.seelinger@kci.com
--	---------------------	-------------------------	--

INSPECTION ACTIVITIES: <i>Complete all that apply. Describe location of visited areas if <100%.</i>			
Walked boundaries <input type="checkbox"/> YES <input checked="" type="checkbox"/> NO <input type="checkbox"/> N/A	Walked trails / roads <input type="checkbox"/> YES <input type="checkbox"/> NO <input checked="" type="checkbox"/> N/A		
Walked road frontage <input checked="" type="checkbox"/> YES <input type="checkbox"/> NO <input type="checkbox"/> N/A	Walked interior <input type="checkbox"/> YES <input checked="" type="checkbox"/> NO <input type="checkbox"/> N/A		
Monitored from air <input checked="" type="checkbox"/> YES <input type="checkbox"/> NO <input type="checkbox"/> N/A			
Condition of boundaries <input checked="" type="checkbox"/> GOOD <input type="checkbox"/> FAIR <input type="checkbox"/> POOR			
COMMENTS: Signs are present and visible around boundary. Entrance off Brookside Camp Rd. has deep rill forming. This entrance also shows signs of recent access, but it does not enter far into the site.			

WHICH NATURAL ACTIVITIES / CHANGES HAVE TAKEN PLACE SINCE LAST MONITORING INSPECTION?
Check all that apply. Note location and extent. Wherever possible, note species of concern. Document with photos.

<input type="checkbox"/> FLOODING	<input type="checkbox"/> FIRE	<input type="checkbox"/> STORM	<input type="checkbox"/> EARTH MOVEMENT
<input type="checkbox"/> INVASIVE EXOTIC VEGETATION	<input type="checkbox"/> INSECT INFESTATION	<input type="checkbox"/> ANIMAL ACTIVITY	<input type="checkbox"/> OTHER ACTIVITIES/ CHANGES? <i>(Please Explain)</i>
<input checked="" type="checkbox"/> NO CHANGE			
COMMENTS:			

SITE INSPECTION REPORT

WHICH MANMADE ACTIVITIES / CHANGES HAVE TAKEN PLACE SINCE LAST MONITORING?

Check all that apply. Note location and extent. Document with photos.

<input type="checkbox"/> NEW STRUCTURE / CONSTRUCTION	<input type="checkbox"/> DUMPING OR STORING	<input type="checkbox"/> NEW TRAILS OR ROADS
<input type="checkbox"/> TIMBER HARVEST/ VEGETATIVE CUTTING	<input type="checkbox"/> EXCAVATION (DREDGING, FILLING, GRADING, MINING)	<input type="checkbox"/> ALTERATION TO DRAINAGE PATTERNS/WATER QUALITY
<input type="checkbox"/> SUBDIVISION	<input type="checkbox"/> INDUSTRIAL, RESIDENTIAL, OR COMMERCIAL USE	<input type="checkbox"/> LAND CLEARING
<input type="checkbox"/> MOTORIZED VEHICLE DAMAGE	<input type="checkbox"/> TRESPASS/VANDALISM	<input type="checkbox"/> AGRICULTURAL USE
<input type="checkbox"/> ENCROACHMENT FROM ADJACENT PROPERTY	<input type="checkbox"/> ACTIVITY ON ABUTTING LAND	<input type="checkbox"/> OTHER ACTIVITIES / CHANGES? <i>(Please Explain)</i>
<input checked="" type="checkbox"/> NO CHANGE		
EXPLAIN:		
REQUEST FOLLOW-UP BY PROGRAM MANAGER FOR POSSIBLE VIOLATIONS. <div style="float: right; text-align: right;"> <input type="checkbox"/> YES <input checked="" type="checkbox"/> NO </div>		

Were corrective actions completed for previous inspection(s)? <input type="checkbox"/> YES <input type="checkbox"/> NO	EXPLAIN:
Are you aware of any plans that may affect property? <input type="checkbox"/> YES <input checked="" type="checkbox"/> NO	EXPLAIN:
Are there concerns about boundaries by adjacent property owners? <input type="checkbox"/> YES <input checked="" type="checkbox"/> NO	EXPLAIN:
Are there changes in land use on adjacent property? <input type="checkbox"/> YES <input checked="" type="checkbox"/> NO	EXPLAIN:
Are deed restrictions being adhered to? <input checked="" type="checkbox"/> YES <input type="checkbox"/> NO If new property owner, do they have a written copy of the restrictions? <input type="checkbox"/> YES <input type="checkbox"/> NO	EXPLAIN:
ATTACHMENTS:	
1) PHOTOGRAPHS WITH CAPTIONS 2) MAP AND PHOTOGRAPHS OF RELEVANT NATURAL AND MANMADE ACTIVITIES	

SITE INSPECTION REPORT



Photo 1 – View into site with NCDOT signage present and visible.







Photo 2 – Aerial view of the site looking south.


SITE INSPECTION REPORT



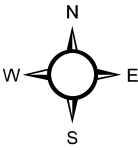
Photo 3 – Aerial view of the power line easement.



-  Mud Creek
-  Photo Point
-  Inspection Route
-  Drone Route



NCDOT
Stewardship Program Mitigation
Site Reviews
Project Name: Mud Creek
Division No. 14
County: Henderson



Map Created: 2020
Image Source: NC Statewide
Orthoimagery, 2015