

PLEMMONS-KIRKPATRICK CREEK SITE INSPECTION REPORT

WHICH MANMADE ACTIVITIES / CHANGES HAVE TAKEN PLACE SINCE LAST MONITORING?

Check all that apply. Note location and extent. Document with photos.

<input type="checkbox"/> NEW STRUCTURE / CONSTRUCTION	<input type="checkbox"/> DUMPING OR STORING	<input type="checkbox"/> NEW TRAILS OR ROADS
<input type="checkbox"/> TIMBER HARVEST / VEGETATIVE CUTTING	<input type="checkbox"/> EXCAVATION (DREDGING, FILLING, GRADING, MINING)	<input type="checkbox"/> ALTERATION TO DRAINAGE PATTERNS/WATER QUALITY
<input type="checkbox"/> SUBDIVISION	<input type="checkbox"/> INDUSTRIAL, RESIDENTIAL, OR COMMERCIAL USE	<input type="checkbox"/> LAND CLEARING
<input type="checkbox"/> MOTORIZED VEHICLE DAMAGE	<input type="checkbox"/> TRESPASS/VANDALISM	<input type="checkbox"/> AGRICULTURAL USE
<input type="checkbox"/> ENCROACHMENT FROM ADJACENT PROPERTY	<input type="checkbox"/> ACTIVITY ON ABUTTING LAND	<input type="checkbox"/> OTHER ACTIVITIES / CHANGES? <i>(Please Explain)</i>
<input checked="" type="checkbox"/> NO CHANGE		

EXPLAIN:

REQUEST FOLLOW-UP BY PROGRAM MANAGER FOR POSSIBLE VIOLATIONS.

YES

NO

Were corrective actions completed for previous inspection(s)?	<input type="checkbox"/> YES	<input type="checkbox"/> NO	EXPLAIN:
		<input checked="" type="checkbox"/> N/A	
Are you aware of any plans that may affect property?	<input type="checkbox"/> YES	<input checked="" type="checkbox"/> NO	EXPLAIN:
Are there concerns about boundaries by adjacent property owners?	<input type="checkbox"/> YES	<input checked="" type="checkbox"/> NO	EXPLAIN:
Are there changes in land use on adjacent property?	<input type="checkbox"/> YES	<input checked="" type="checkbox"/> NO	EXPLAIN:
Are deed restrictions being adhered to?	<input checked="" type="checkbox"/> YES	<input type="checkbox"/> NO	EXPLAIN:
If new property owner, do they have a written copy of the restrictions?	<input type="checkbox"/> YES	<input type="checkbox"/> NO	
		<input checked="" type="checkbox"/> N/A	

ATTACHMENTS:

- 1) PHOTOGRAPHS WITH CAPTIONS
- 2) MAP AND PHOTOGRAPHS OF RELEVANT NATURAL AND MANMADE ACTIVITIES

PLEMMONS-KIRKPATRICK CREEK SITE INSPECTION REPORT






Photo 1 – View into site from western boundary, signage present.



Photo 2 – View looking into site from State Road 1151.

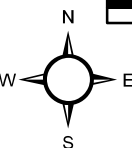


-  Plemmons-Kirkpatrick Spring Creek
-  Photo Point
-  Inspection Route



NCDOT
Stewardship Program Mitigation
Site Reviews
Project Name: Plemmons-Kirkpatrick Spring Creek
Division No. 13
County: Madison

100 50 0 100
Feet



Map Created: October 2021
Image Source: NC Statewide
Orthoimagery, 2015