

DOT SITE INSPECTION REPORT

MITIGATION SITE NAME McCarty/Prisco	TIP # B-1443WM	WBS # 34634.2.13	INSPECTION DATE 10/05/2017
---	--------------------------	----------------------------	--------------------------------------

COUNTY Mitchell	# ACRES 32.77
---------------------------	-------------------------

MONITORING ORGANIZATION NCDOT	INSPECTOR Gordon Marsh	PHONE 919-878-9560	EMAIL ADDRESS gmarsh@rkk.com
---	----------------------------------	------------------------------	--

INSPECTION ACTIVITIES: <i>Complete all that apply. Describe location of visited areas if <100%.</i>			
Walked boundaries <input type="checkbox"/> YES <input checked="" type="checkbox"/> NO <input type="checkbox"/> N/A	Walked trails / roads <input type="checkbox"/> YES <input checked="" type="checkbox"/> NO <input type="checkbox"/> N/A		
Walked road frontage <input checked="" type="checkbox"/> YES <input type="checkbox"/> NO <input type="checkbox"/> N/A	Walked interior <input checked="" type="checkbox"/> YES <input type="checkbox"/> NO <input type="checkbox"/> N/A		
Monitored from air <input checked="" type="checkbox"/> YES <input type="checkbox"/> NO <input type="checkbox"/> N/A	UAS inspection completed		
Condition of boundaries <input checked="" type="checkbox"/> GOOD <input type="checkbox"/> FAIR <input type="checkbox"/> POOR			
COMMENTS: Dumping as reported in previous years appears to have ceased. UAS imagery collected.			

WHICH NATURAL ACTIVITIES / CHANGES HAVE TAKEN PLACE SINCE LAST MONITORING INSPECTION?
Check all that apply. Note location and extent. Wherever possible, note species of concern. Document with photos.

<input type="checkbox"/> FLOODING	<input type="checkbox"/> FIRE	<input type="checkbox"/> STORM	<input type="checkbox"/> EARTH MOVEMENT
<input type="checkbox"/> INVASIVE EXOTIC VEGETATION	<input type="checkbox"/> INSECT INFESTATION	<input type="checkbox"/> ANIMAL ACTIVITY	<input type="checkbox"/> OTHER ACTIVITIES/ CHANGES? <i>(Please Explain)</i>
<input checked="" type="checkbox"/> NO CHANGE			
EXPLAIN: No change from previous year.			

DOT SITE INSPECTION REPORT

WHICH MANMADE ACTIVITIES / CHANGES HAVE TAKEN PLACE SINCE LAST MONITORING?

Check all that apply. Note location and extent. Document with photos.

<input type="checkbox"/> NEW STRUCTURE / CONSTRUCTION	<input type="checkbox"/> DUMPING OR STORING	<input type="checkbox"/> NEW TRAILS OR ROADS
<input type="checkbox"/> TIMBER HARVEST/ VEGETATIVE CUTTING	<input type="checkbox"/> EXCAVATION (DREDGING, FILLING, GRADING, MINING)	<input type="checkbox"/> ALTERATION TO DRAINAGE PATTERNS/WATER QUALITY
<input type="checkbox"/> SUBDIVISION	<input type="checkbox"/> INDUSTRIAL, RESIDENTIAL, OR COMMERCIAL USE	<input type="checkbox"/> LAND CLEARING
<input type="checkbox"/> MOTORIZED VEHICLE DAMAGE	<input type="checkbox"/> TRESPASS/VANDALISM	<input type="checkbox"/> AGRICULTURAL USE
<input type="checkbox"/> ENCROACHMENT FROM ADJACENT PROPERTY	<input type="checkbox"/> ACTIVITY ON ABUTTING LAND	<input type="checkbox"/> OTHER ACTIVITIES / CHANGES? <i>(Please Explain)</i>
<input checked="" type="checkbox"/> NO CHANGE		

EXPLAIN:
 No changes observed.

REQUEST FOLLOW-UP BY PROGRAM MANAGER FOR POSSIBLE VIOLATIONS.

☐ YES ☒ NO

Were corrective actions completed for previous inspection(s)?	<input type="checkbox"/> YES <input type="checkbox"/> NO <input checked="" type="checkbox"/> N/A	EXPLAIN:
Are you aware of any plans that may affect property?	<input type="checkbox"/> YES <input checked="" type="checkbox"/> NO	EXPLAIN:
Are there concerns about boundaries by adjacent property owners?	<input type="checkbox"/> YES <input checked="" type="checkbox"/> NO	EXPLAIN:
Are there changes in land use on adjacent property?	<input type="checkbox"/> YES <input checked="" type="checkbox"/> NO	EXPLAIN:
Are deed restrictions being adhered to?	<input checked="" type="checkbox"/> YES <input type="checkbox"/> NO	EXPLAIN:
If new property owner, do they have a written copy of the restrictions?	<input type="checkbox"/> YES <input type="checkbox"/> NO <input checked="" type="checkbox"/> N/A	

ATTACHMENTS:

1) MAP OF PERMANENT PHOTO PLOTS
 2) PHOTOGRAPHS WITH CAPTIONS
 3) MAP AND PHOTOGRAPHS WITH CAPTIONS OF RELEVANT NATURAL AND MANMADE ACTIVITIES
 4) OTHER (SPECIFY)



1 - Dumping



2 - Site View




3 - Dumping



4 - Site View



5 - Site View





6 - Site View

NCDOT
Stewardship Program Mitigation
Site Reviews

Project Name: McCarty- Prisco

TIP No. B-1443WM
Division No. 13
County: Mitchell

November 2018

Source: Esri, DigitalGlobe, GeoEye, Earthstar Geographics, CN

