

COLINGTON CREEK AND CUT INSPECTION REPORT

MITIGATION SITE NAME Colington Creek and Cut	TIP # B-2024	WBS # N/A	INSPECTION DATE 9/16/2015
---	-----------------	--------------	------------------------------

COUNTY Dare	# ACRES 0.08	ONEID 028-015
----------------	-----------------	------------------

MONITORING ORGANIZATION Kimley-Horn	INSPECTOR JRH/RLS	PHONE (919) 678-4155	EMAIL ADDRESS Jason.Hartshorn@Kimley-Horn.com
--	----------------------	-------------------------	--

INSPECTION ACTIVITIES: <i>Complete all that apply.</i>			
Walked boundaries	<input checked="" type="checkbox"/> YES	<input type="checkbox"/> NO	<input type="checkbox"/> N/A
Walked trails / roads	<input checked="" type="checkbox"/> YES	<input type="checkbox"/> NO	<input type="checkbox"/> N/A
Walked road frontage	<input checked="" type="checkbox"/> YES	<input type="checkbox"/> NO	<input type="checkbox"/> N/A
Walked interior	<input checked="" type="checkbox"/> YES	<input type="checkbox"/> NO	<input type="checkbox"/> N/A
Monitored from air	<input type="checkbox"/> YES	<input type="checkbox"/> NO	<input checked="" type="checkbox"/> N/A
Condition of boundaries	<input checked="" type="checkbox"/> GOOD	<input type="checkbox"/> FAIR	<input type="checkbox"/> POOR
COMMENTS: Site boundary remains in good condition. No trespass or disturbance was observed at the time of inspection. Phragmites is dominating the site. The "Control Plot" sign observed during the 2014 site visit was not observed due to dense vegetation. Some trash was observed in the site.			

WHICH NATURAL ACTIVITIES / CHANGES HAVE TAKEN PLACE SINCE LAST MONITORING INSPECTION?
Check all that apply. Note location and extent. Wherever possible, note species of concern. Document with photos.

<input type="checkbox"/> FLOODING	<input type="checkbox"/> FIRE	<input type="checkbox"/> STORM	<input type="checkbox"/> EARTH MOVEMENT
<input checked="" type="checkbox"/> INVASIVE EXOTIC VEGETATION	<input type="checkbox"/> INSECT INFESTATION	<input type="checkbox"/> ANIMAL ACTIVITY	<input type="checkbox"/> OTHER ACTIVITIES/ CHANGES? (Please Explain)
<input type="checkbox"/> NO CHANGE			

EXPLAIN: Phragmites continues to dominate the site to the exclusion of other vegetation.

COLINGTON CREEK AND CUT INSPECTION REPORT

WHICH MANMADE ACTIVITIES / CHANGES HAVE TAKEN PLACE SINCE LAST MONITORING?

Check all that apply. Note location and extent. Document with photos.

<input type="checkbox"/> NEW STRUCTURE / CONSTRUCTION	<input type="checkbox"/> DUMPING OR STORING	<input type="checkbox"/> NEW TRAILS OR ROADS
<input type="checkbox"/> TIMBER HARVEST/ VEGETATIVE CUTTING	<input type="checkbox"/> EXCAVATION (DREDGING, FILLING, GRADING, MINING)	<input type="checkbox"/> ALTERATION TO DRAINAGE PATTERNS/WATER QUALITY
<input type="checkbox"/> SUBDIVISION	<input type="checkbox"/> INDUSTRIAL, RESIDENTIAL, OR COMMERCIAL USE	<input type="checkbox"/> LAND CLEARING
<input type="checkbox"/> MOTORIZED VEHICLE DAMAGE	<input type="checkbox"/> TRESPASS/VANDALISM	<input type="checkbox"/> AGRICULTURAL USE
<input type="checkbox"/> ENCROACHMENT FROM ADJACENT PROPERTY	<input type="checkbox"/> ACTIVITY ON ABUTTING LAND	<input type="checkbox"/> OTHER ACTIVITIES / CHANGES? (Please Explain)
<input checked="" type="checkbox"/> NO CHANGE		

EXPLAIN: Site continues to look good, no manmade impacts or activities were observed within the site. The site is bordered by a walking path leading to a small fishing area adjacent to the bridge. It is likely due to the ample access around (and bypassing) the site that there is no need or advantage for unauthorized persons to enter the site.

REQUEST FOLLOW-UP BY PROGRAM MANAGER FOR POSSIBLE VIOLATIONS.

YES

NO

Were corrective actions completed for previous inspection(s)?	<input type="checkbox"/> YES	<input type="checkbox"/> NO	EXPLAIN:
		<input checked="" type="checkbox"/> N/A	
Are you aware of any plans that may affect property?	<input type="checkbox"/> YES	<input checked="" type="checkbox"/> NO	EXPLAIN:
Are there concerns about boundaries by adjacent property owners?	<input type="checkbox"/> YES	<input checked="" type="checkbox"/> NO	EXPLAIN:
Are there changes in land use on adjacent property?	<input type="checkbox"/> YES	<input checked="" type="checkbox"/> NO	EXPLAIN:
Are deed restrictions being adhered to?	<input checked="" type="checkbox"/> YES	<input type="checkbox"/> NO	EXPLAIN:
If new property owner, do they have a written copy of the restrictions?	<input type="checkbox"/> YES	<input type="checkbox"/> NO	
		<input checked="" type="checkbox"/> N/A	

ATTACHMENTS:

- 1) SITE PHOTOGRAPHS WITH CAPTIONS
- 2) SITE MAP

COLINGTON CREEK AND CUT INSPECTION REPORT





Photo 1 – View of site as seen from between the two mitigation areas facing west.




Photo 2 – View of site looking east from the adjacent footpath.



Legend

-  Inspection Route
-  Division 1 Sites



NC OneMap, NC Center for Geographic Information and Analysis, NC 911 Board



Aerial Imagery
TIP B-2024 Colington Cut (028-015)
Division 1, NCDOT
October 2015