







Project Location Map

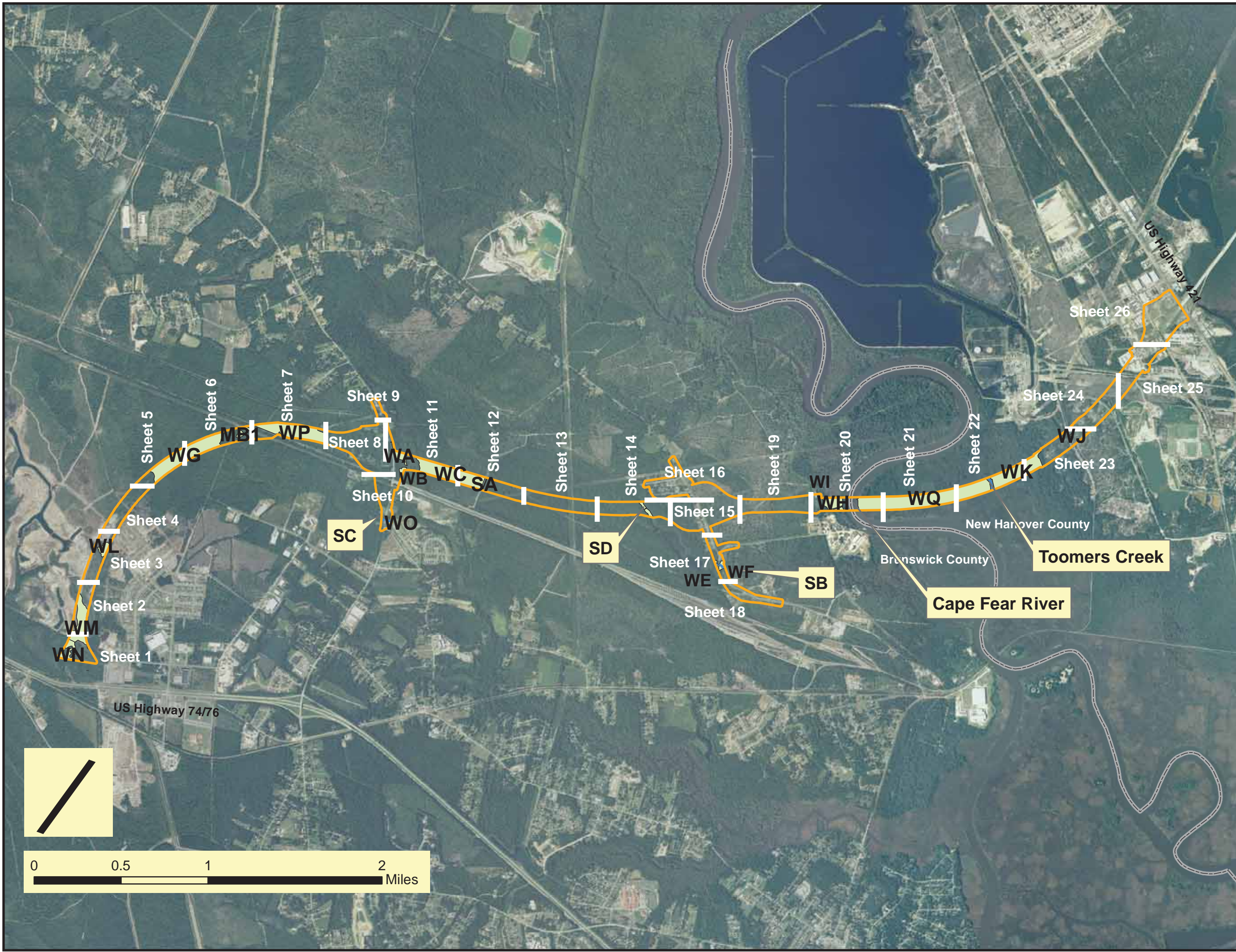
Jurisdictional  
Wetlands and Streams

Base Map - 2008 Aerial Photo

Source: USDA-FSA, 2008

Legend

-  R2633B Project Area
-  County Boundary
-  2010 Delineated Wetlands
-  2010 Delineated Streams
-  Stream Label
-  Wetland Label



TIP R-2633  
Wilmington Bypass  
Section B

June 2012  
This map is for reference only.







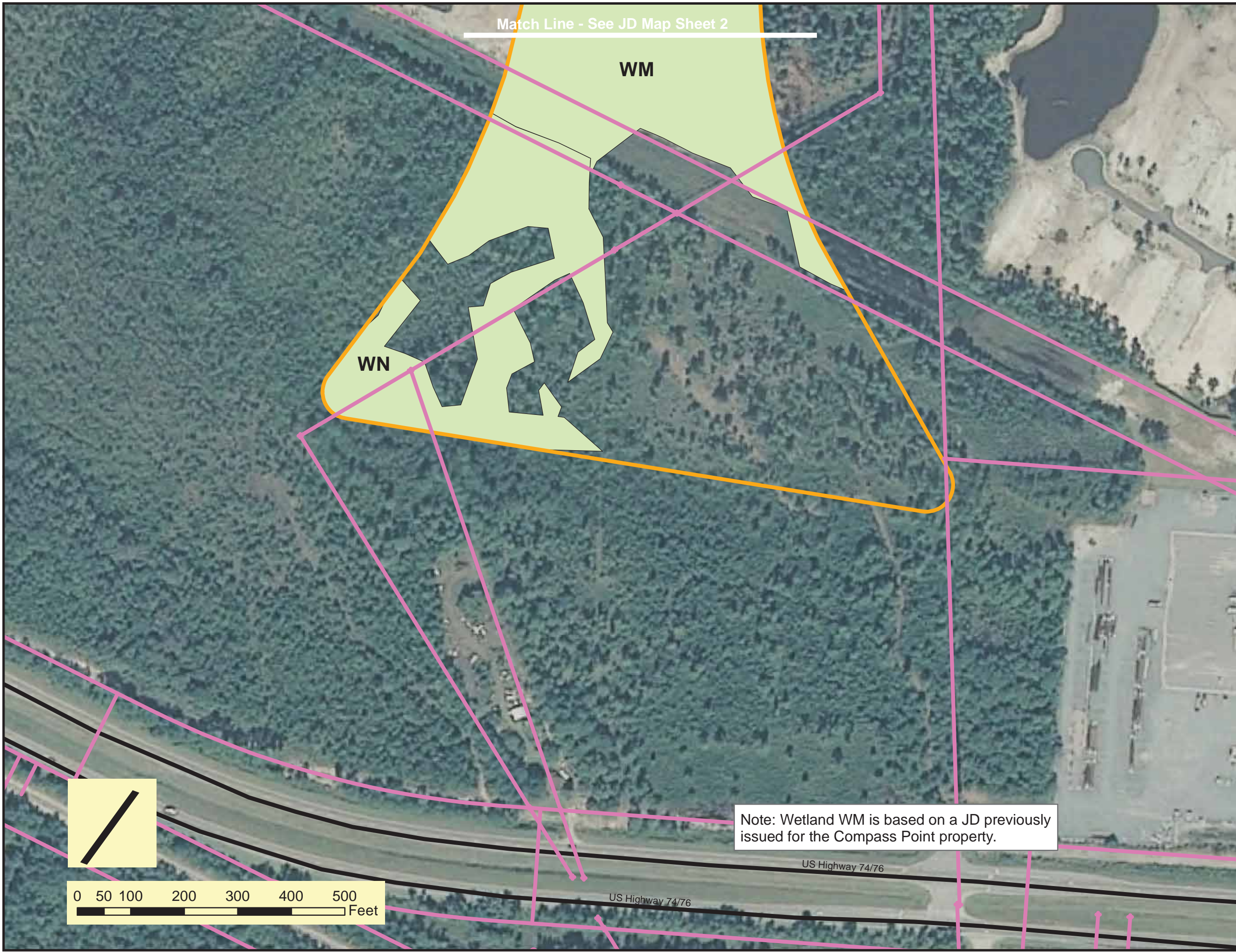
Jurisdictional  
Wetlands and Streams

Base Map - 2008 Aerial Photo

Source: USDA-FSA, 2008

**Legend**

-  Property Lines
-  R2633B Project Area
-  2010 Delineated Streams
-  2010 Delineated Wetlands



Match Line - See JD Map Sheet 2

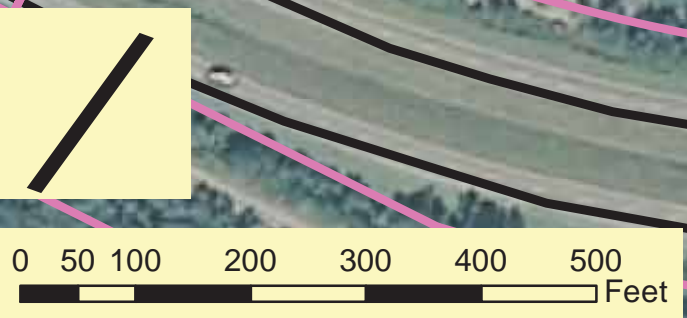
WM

WN

Note: Wetland WM is based on a JD previously issued for the Compass Point property.

US Highway 74/76

US Highway 74/76







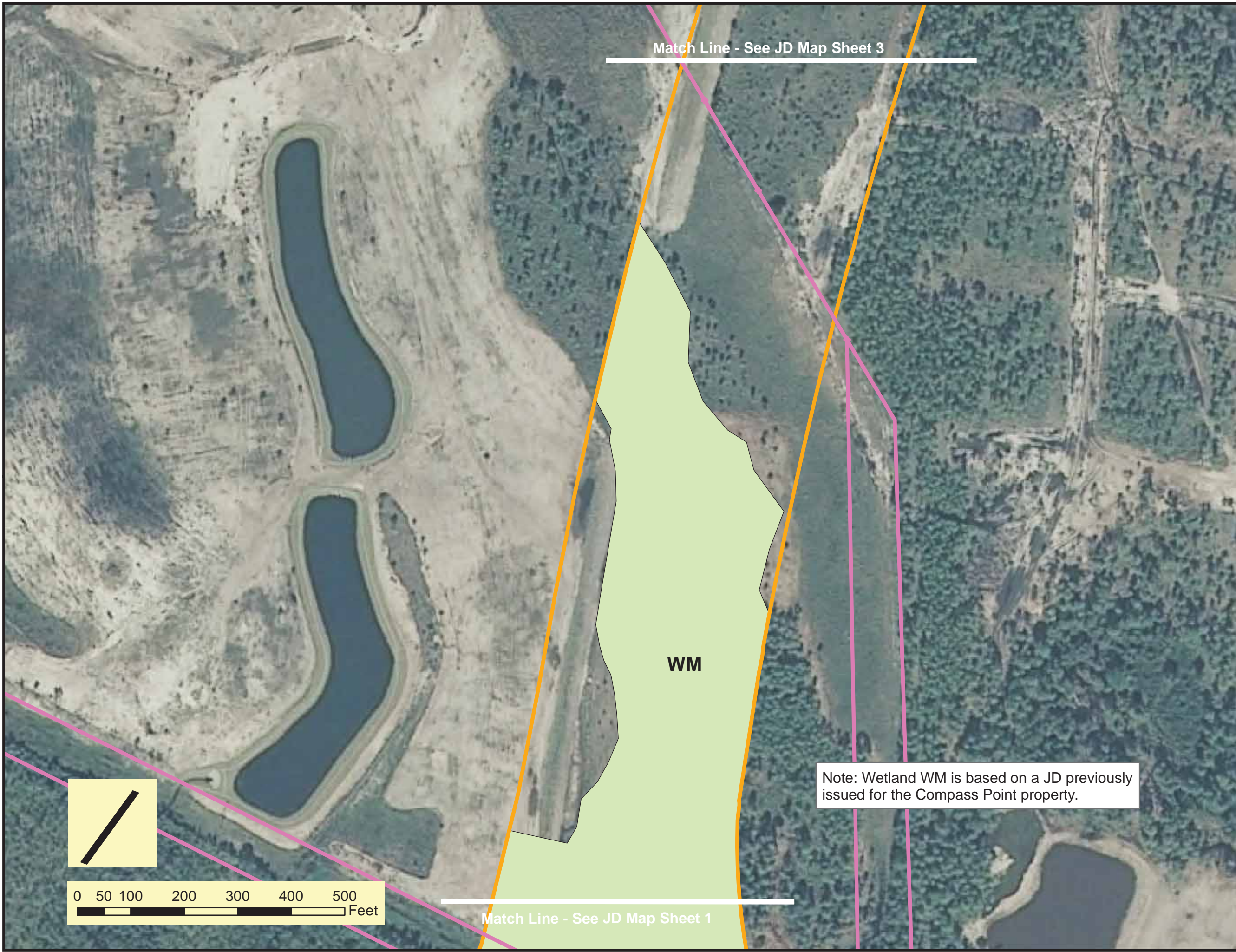
TIP R-2633  
Wilmington Bypass  
Section B



Jurisdictional  
Wetlands and Streams  
Base Map - Aerial Photo  
Source: USFS, 2008

**Legend**

-  Property Lines
-  R2633B Project Area
-  2010 Delineated Streams
-  2010 Delineated Wetlands



Match Line - See JD Map Sheet 3

WM

Note: Wetland WM is based on a JD previously issued for the Compass Point property.

Match Line - See JD Map Sheet 1



TIP R-2633  
Wilmington Bypass  
Section B







Jurisdictional  
Wetlands and Streams

Base Map - 2008 Aerial Photo

Source: USDA-FSA, 2008

**Legend**

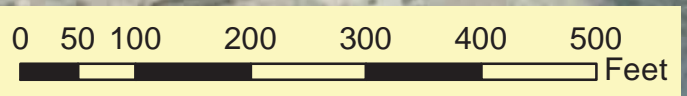
-  Property Lines
-  R2633B Project Area
-  2010 Delineated Streams
-  2010 Delineated Wetlands

Match Line - See JD Map Sheet 4

Match Line - See JD Map Sheet 2

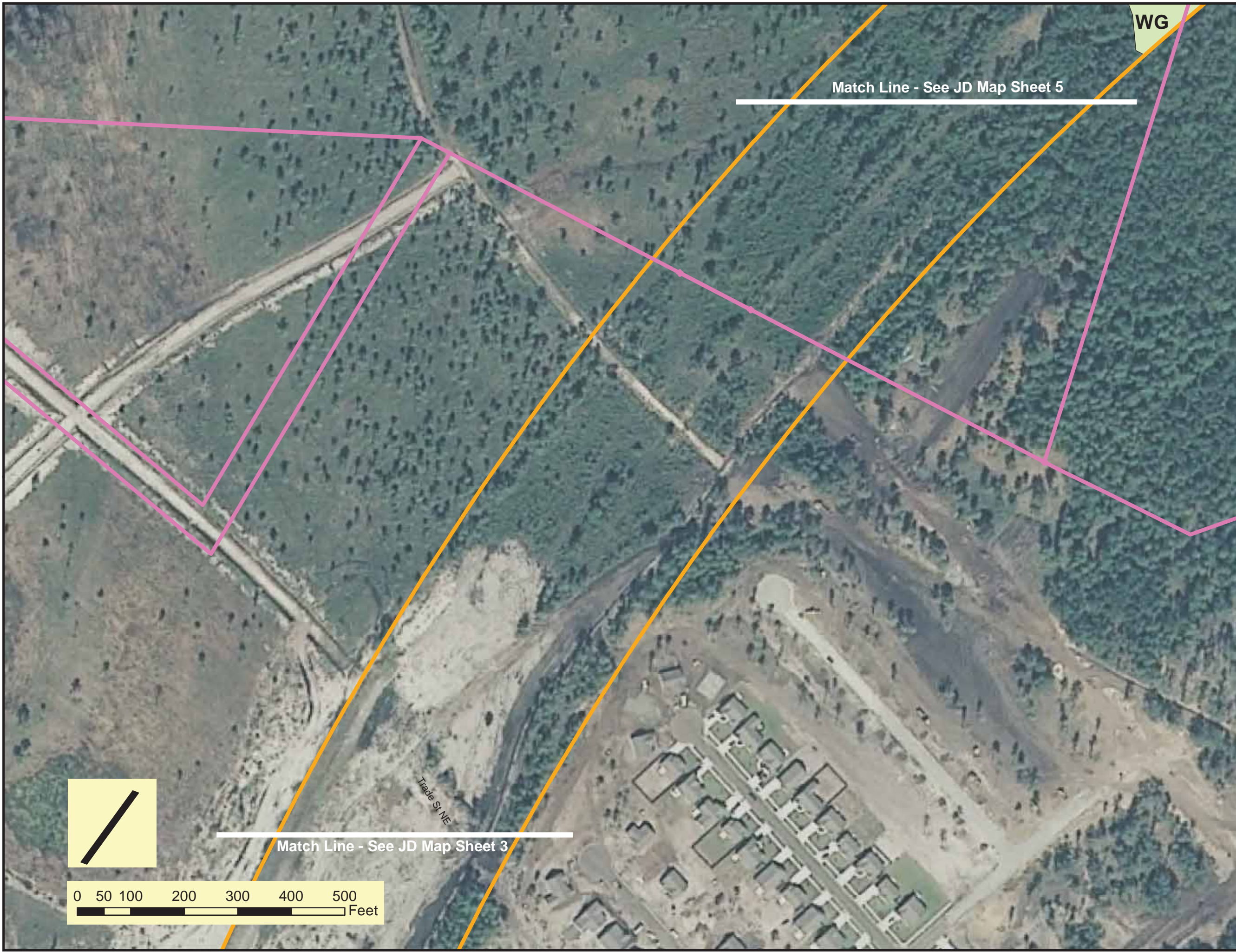
WL





Trade St. NE



TIP R-2633  
Wilmington Bypass  
Section B





- Legend**
-  Property Lines
  -  R2633B Project Area
  -  2010 Delineated Streams
  -  2010 Delineated Wetlands







TIP R-2633  
Wilmington Bypass  
Section B



Jurisdictional  
Wetlands and Streams  
Base Map - 2008 Aerial Photo  
Source: USDA-FSA, 2008

**Legend**

-  Property Lines
-  R2633B Project Area
-  2010 Delineated Streams
-  2010 Delineated Wetlands

WG

Match Line - See JD Map Sheet 6

Match Line - See JD Map Sheet 4



TIP R-2633  
Wilmington Bypass  
Section B







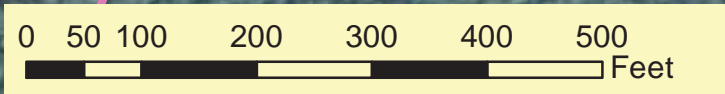
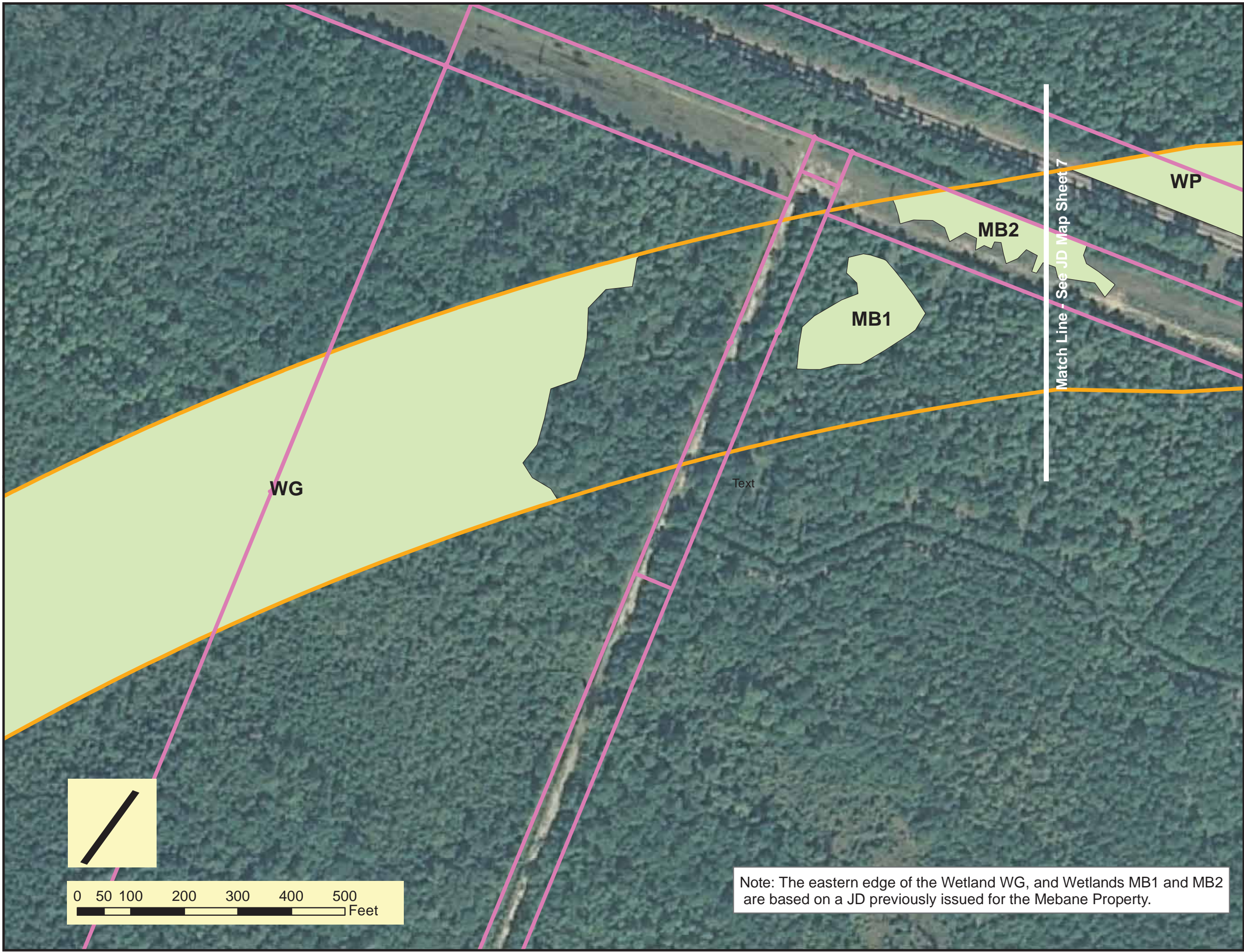
Jurisdictional  
Wetlands and Streams

Base Map - 2008 Aerial Photo

Source: USDA-FSA, 2008

**Legend**

-  Property Lines
-  R2633B Project Area
-  2010 Delineated Streams
-  2010 Delineated Wetlands



Note: The eastern edge of the Wetland WG, and Wetlands MB1 and MB2 are based on a JD previously issued for the Mebane Property.



TIP R-2633  
Wilmington Bypass  
Section B







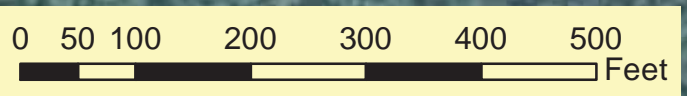

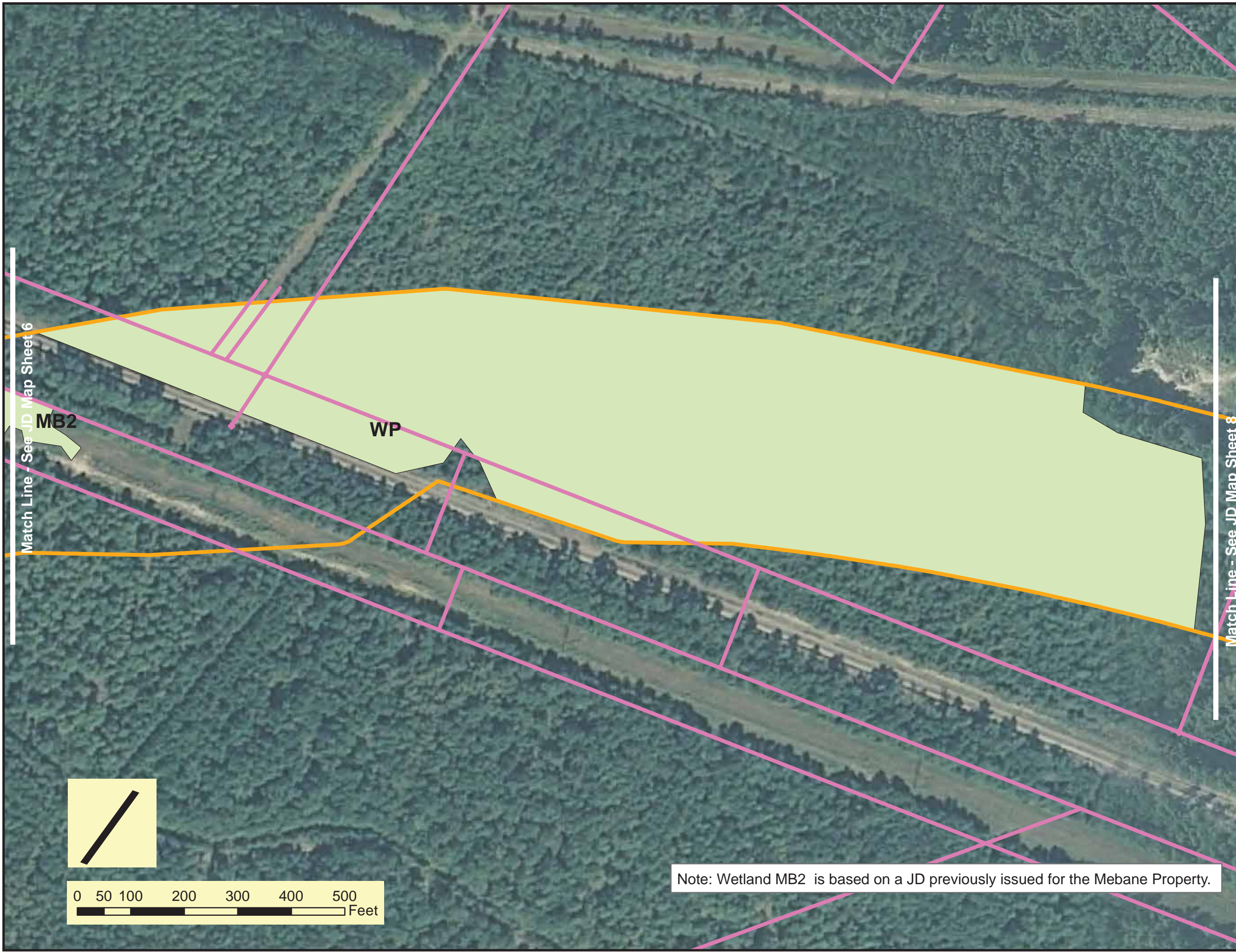
Jurisdictional  
Wetlands and Streams

Base Map - 2008 Aerial Photo

Source: USDA-FSA, 2008

**Legend**

-  Property Lines
-  R2633B Project Area
-  2010 Delineated Streams
-  2010 Delineated Wetlands



Note: Wetland MB2 is based on a JD previously issued for the Mebane Property.



TIP R-2633  
Wilmington Bypass  
Section B



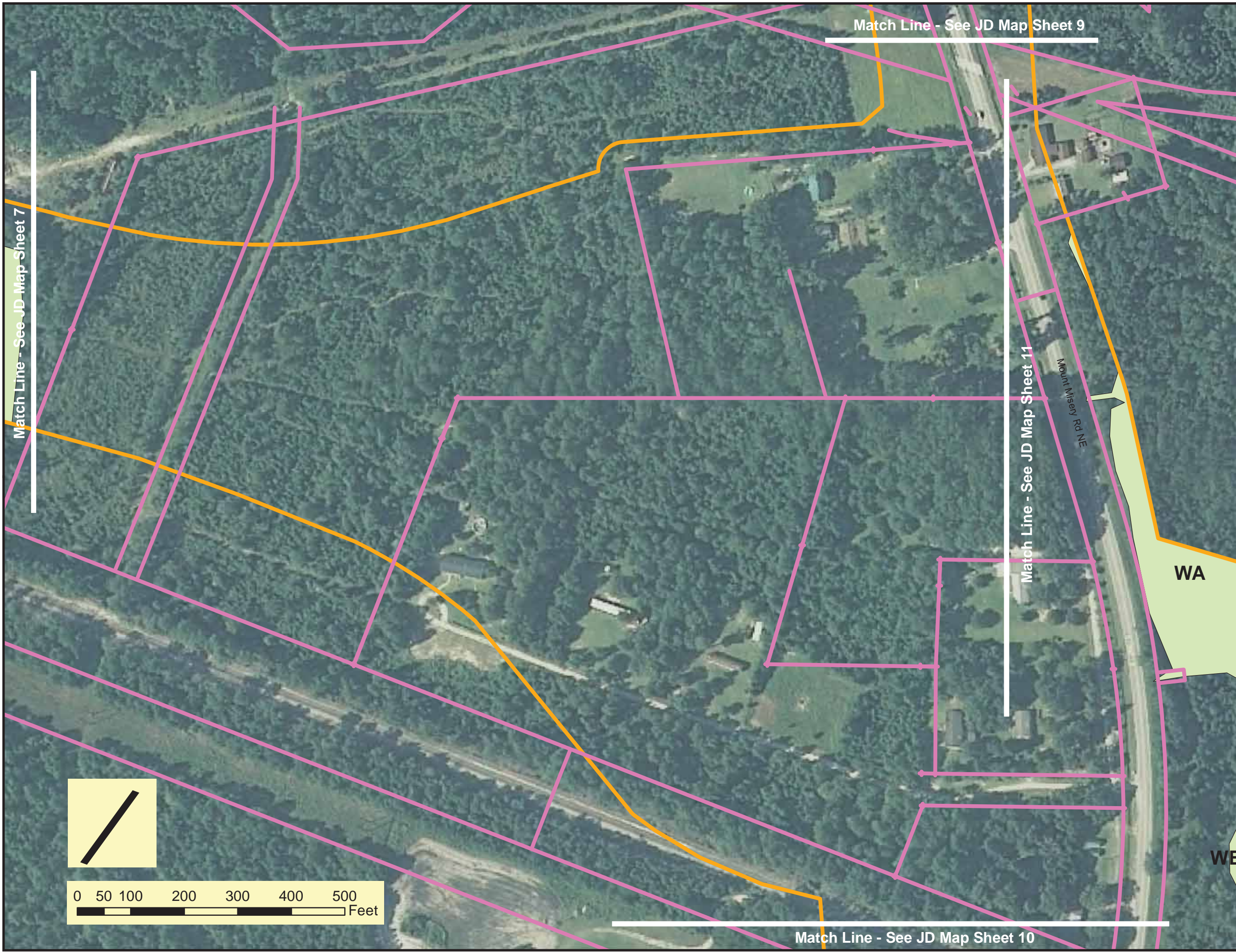
Jurisdictional  
Wetlands and Streams

Base Map - 2008 Aerial Photo

Source: USDA-FSA, 2008

Legend

- Property Lines
- R2633B Project Area
- 2010 Delineated Streams
- 2010 Delineated Wetlands



TIP R-2633  
Wilmington Bypass  
Section B







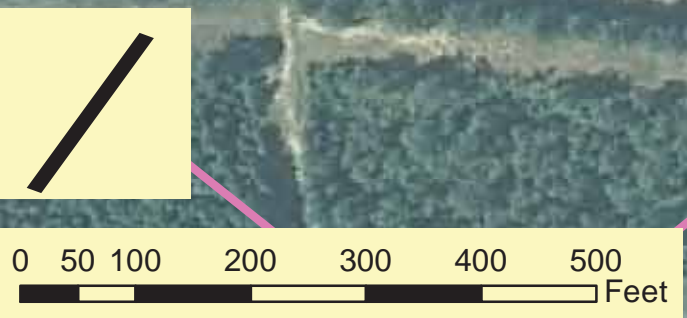
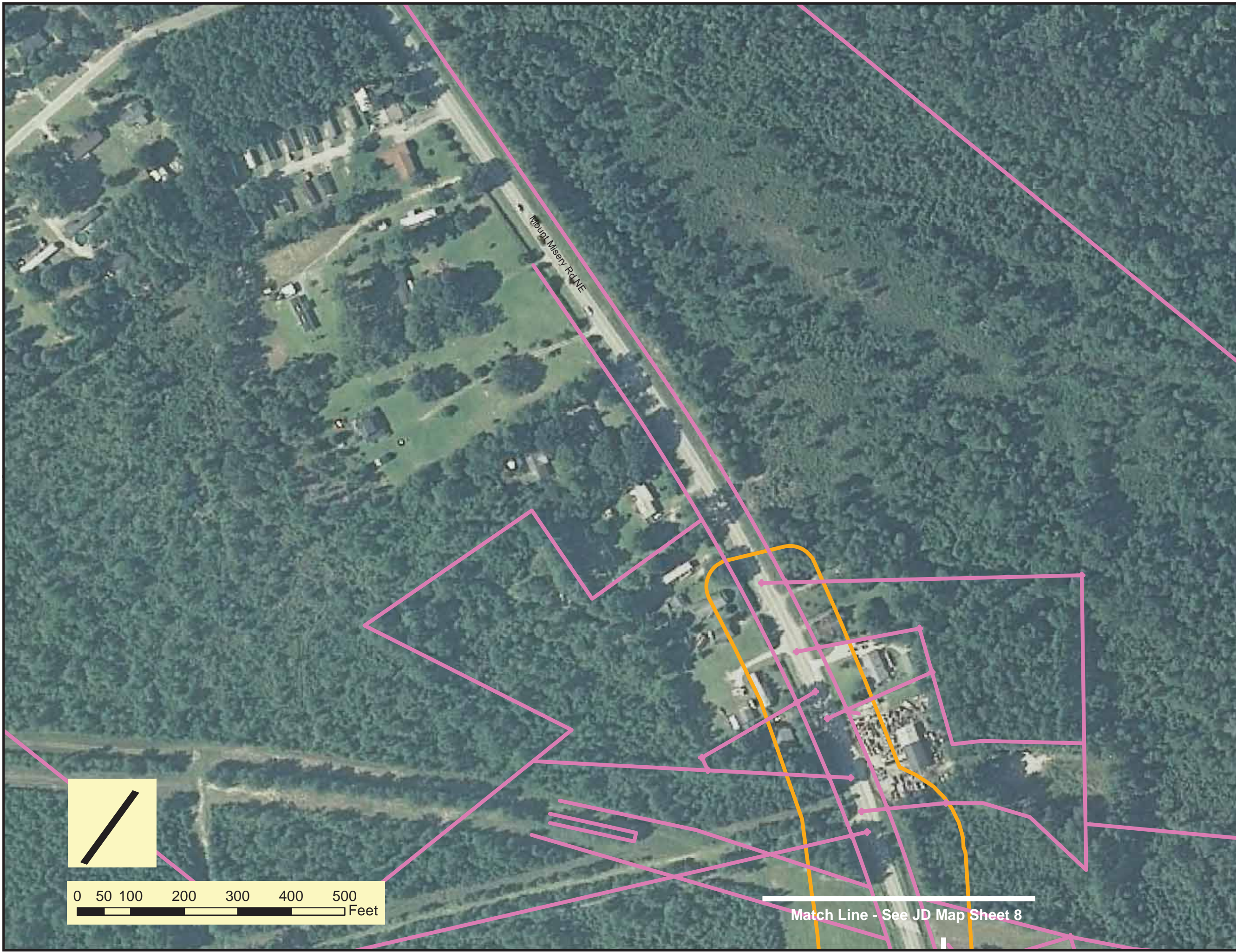
Jurisdictional  
Wetlands and Streams

Base Map - 2008 Aerial Photo

Source: USDA-FSA, 2008

**Legend**

-  Property Lines
-  R2633B Project Area
-  2010 Delineated Streams
-  2010 Delineated Wetlands



TIP R-2633  
Wilmington Bypass  
Section B



Match Line - See JD Map Sheet 8






WB

Jurisdictional Wetlands and Streams

Base Map - 2008 Aerial Photo

Source: USDA-FSA, 2008

Legend

-  Property Lines
-  R2633B Project Area
-  2010 Delineated Streams
-  Stream Area
-  2010 Delineated Wetlands



SC

SC

WO

Mount Misery Rd NE

Lincoln Rd NE



TIP R-2633  
Wilmington Bypass  
Section B







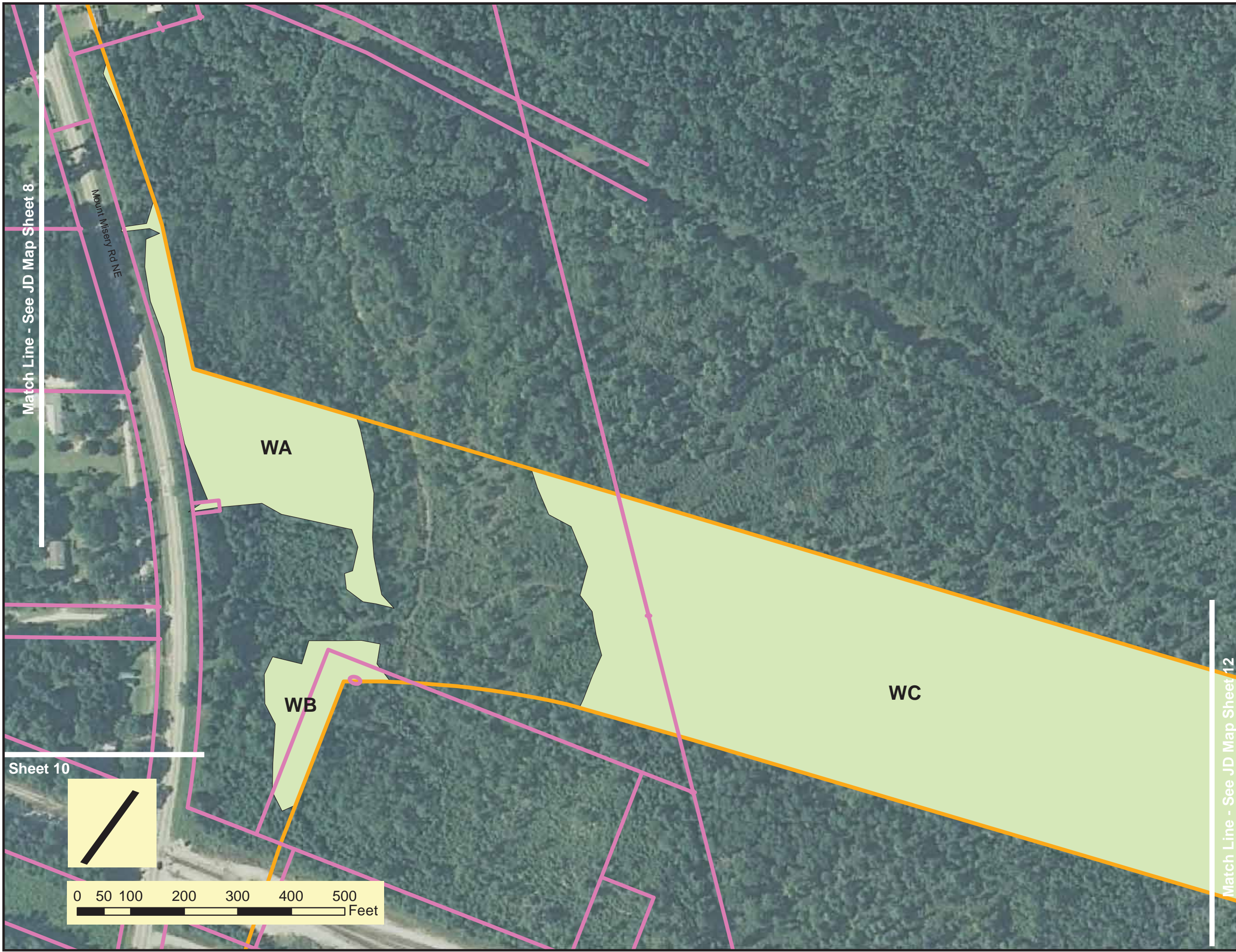
Jurisdictional  
Wetlands and Streams

Base Map - 2008 Aerial Photo

Source: USDA-FSA, 2008

**Legend**

-  Property Lines
-  R2633B Project Area
-  2010 Delineated Streams
-  2010 Delineated Wetlands



Match Line - See JD Map Sheet 8

Sheet 10

Match Line - See JD Map Sheet 12



TIP R-2633  
Wilmington Bypass  
Section B



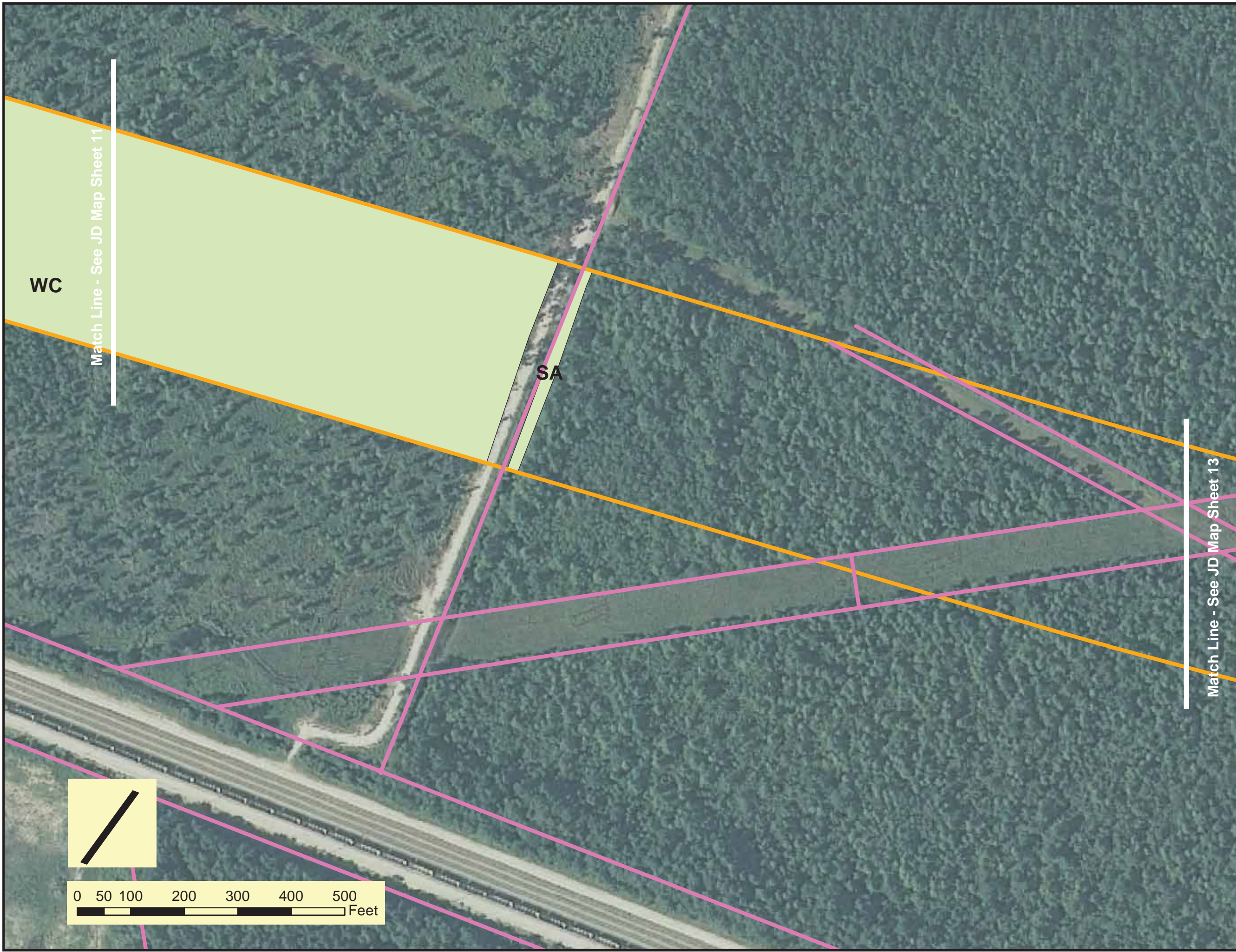
Jurisdictional  
Wetlands and Streams

Base Map - 2008 Aerial Photo

Source: USDA-FSA, 2008

**Legend**

- Property Lines
- R2633B Project Area
- 2010 Delineated Streams
- 2010 Delineated Wetlands

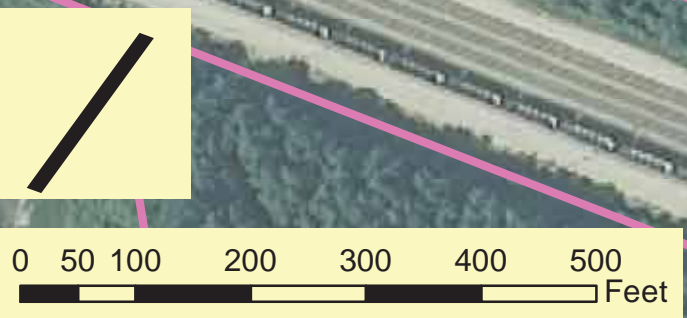


WC

SA

Match Line - See JD Map Sheet 11

Match Line - See JD Map Sheet 13



TIP R-2633  
Wilmington Bypass  
Section B







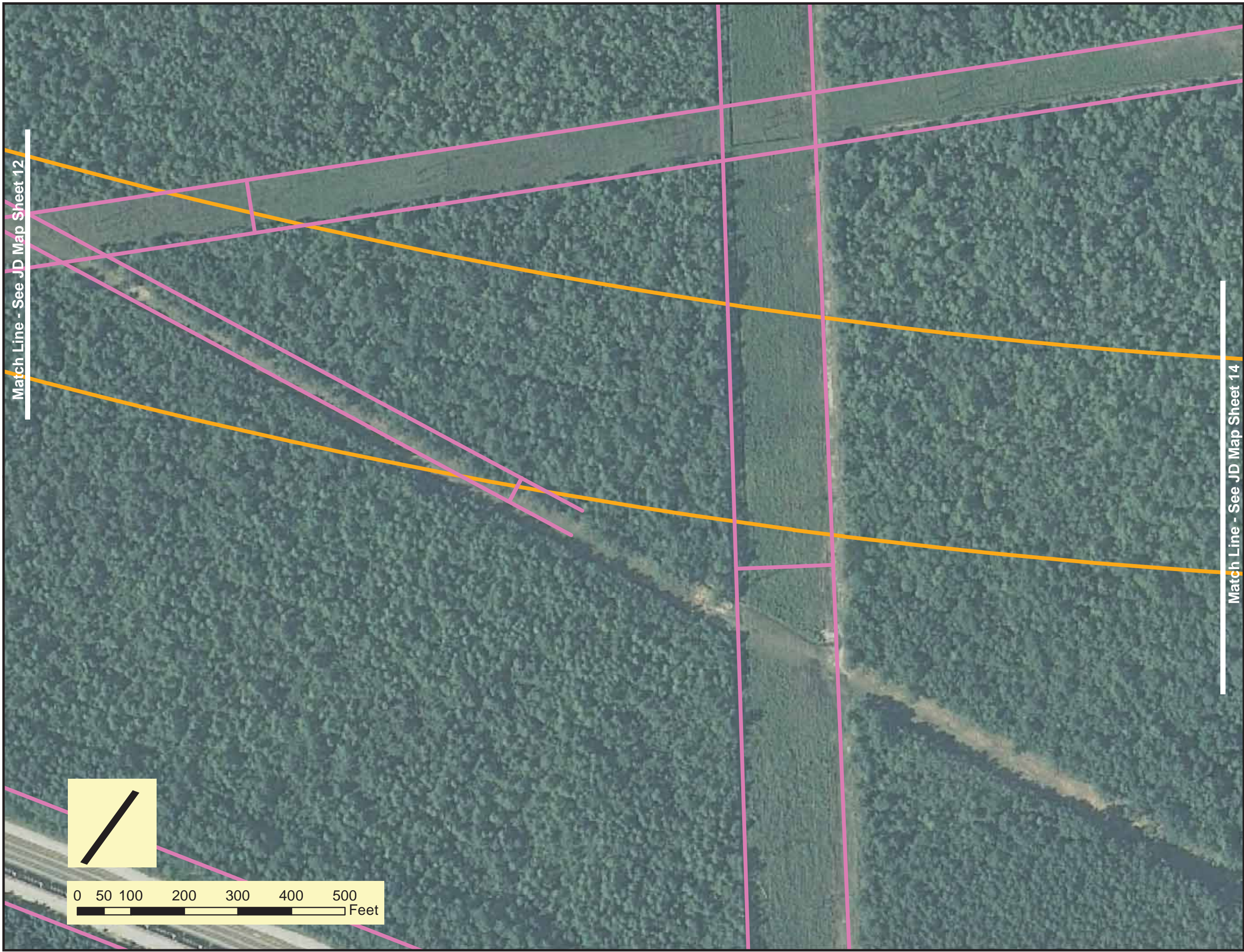
Jurisdictional  
Wetlands and Streams

Base Map - 2008 Aerial Photo

Source: USDA-FSA, 2008

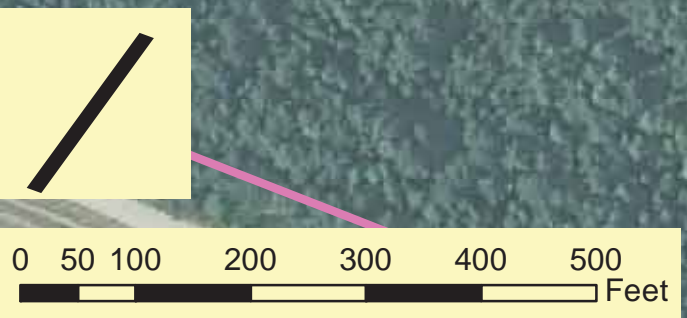
**Legend**

-  Property Lines
-  R2633B Project Area
-  2010 Delineated Streams
-  2010 Delineated Wetlands



Match Line - See JD Map Sheet 12

Match Line - See JD Map Sheet 14



TIP R-2633  
Wilmington Bypass  
Section B







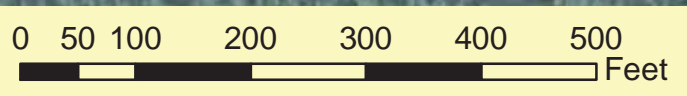
Jurisdictional  
Wetlands and Streams

Base Map - 2008 Aerial Photo

Source: USDA-FSA, 2008

**Legend**

-  Property Lines
-  R2633B Project Area
-  2010 Delineated Streams
-  2010 Delineated Wetlands



TIP R-2633  
Wilmington Bypass  
Section B







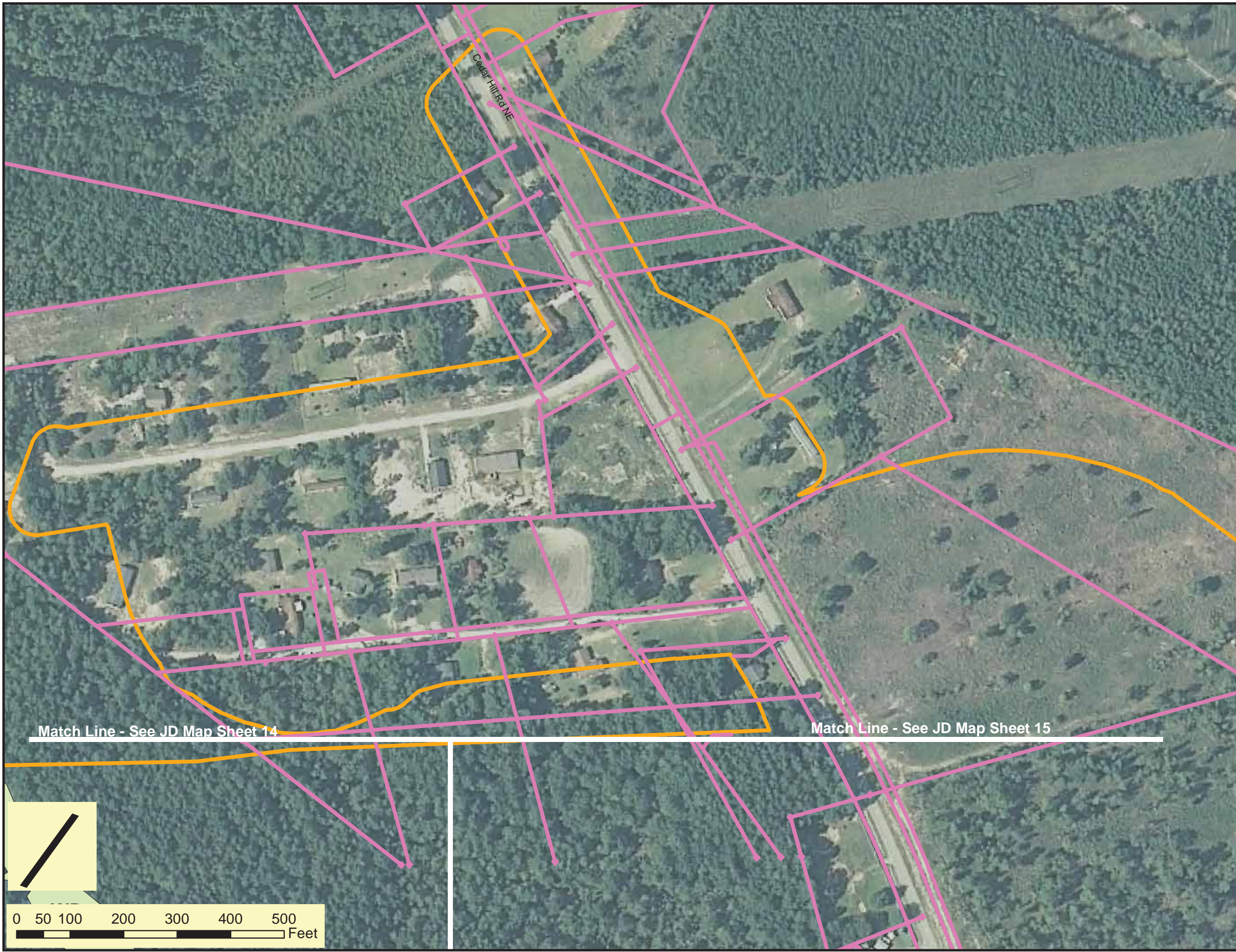
Jurisdictional  
Wetlands and Streams

Base Map - 2008 Aerial Photo

Source: USDA-FSA, 2008


**Legend**

-  Property Lines
-  R2633B Project Area
-  2010 Delineated Streams
-  2010 Delineated Wetlands



Match Line - See JD Map Sheet 14

Match Line - See JD Map Sheet 15



TIP R-2633  
Wilmington Bypass  
Section B



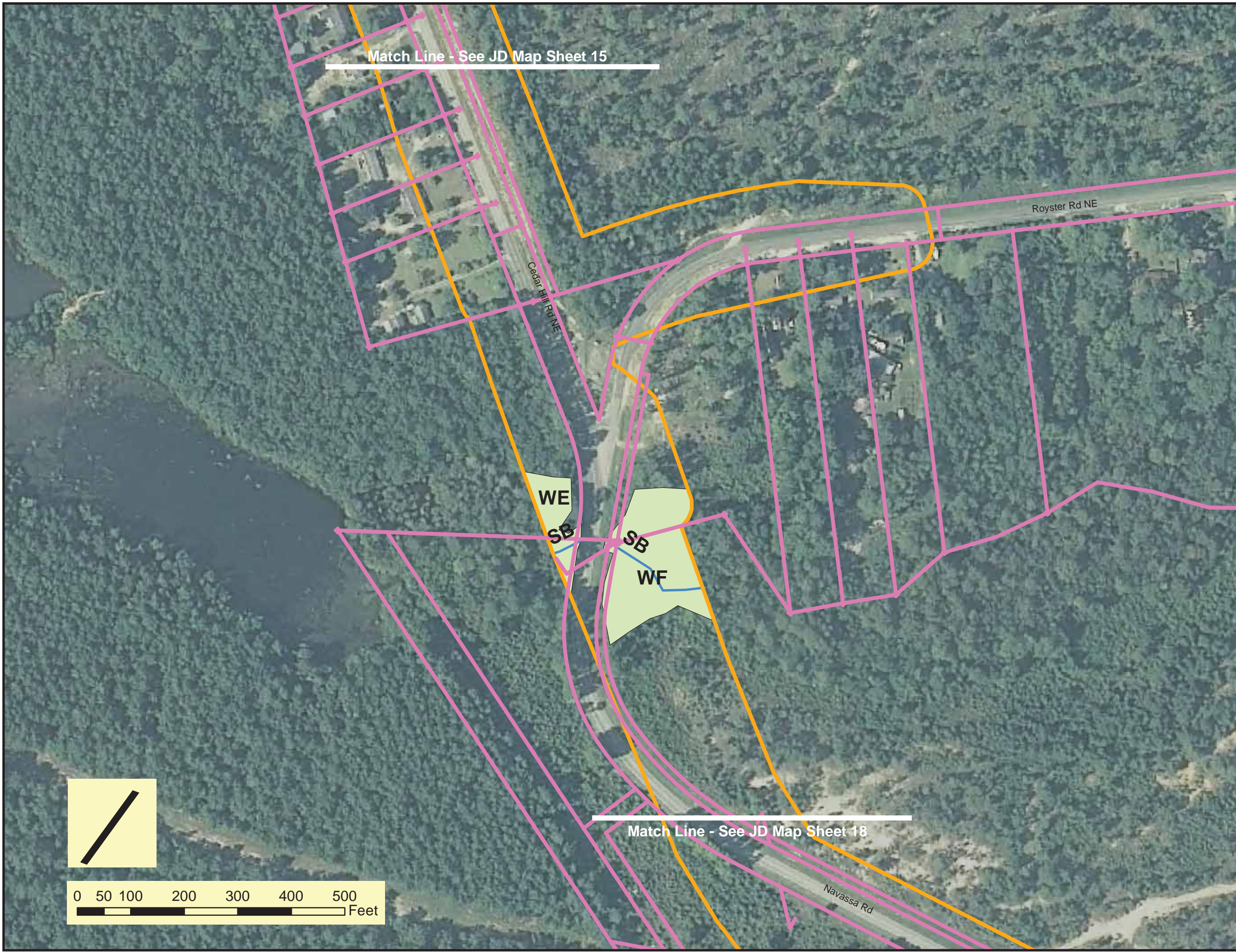
Jurisdictional  
Wetlands and Streams

Base Map - 2008 Aerial Photo

Source: USDA-FSA, 2008

Legend

- Property Lines
- R2633B Project Area
- 2010 Delineated Streams
- 2010 Delineated Wetlands



TIP R-2633  
Wilmington Bypass  
Section B







Jurisdictional  
Wetlands and Streams

Base Map - 2008 Aerial Photo

Source: USDA-FSA, 2008

**Legend**

-  Property Lines
-  R2633B Project Area
-  2010 Delineated Streams
-  2010 Delineated Wetlands

Match Line - See JD Map Sheet 17

Navassa Rd



0 50 100 200 300 400 500 Feet



TIP R-2633  
Wilmington Bypass  
Section B







Jurisdictional  
Wetlands and Streams

Base Map - 2008 Aerial Photo

Source: USDA-FSA, 2008

**Legend**

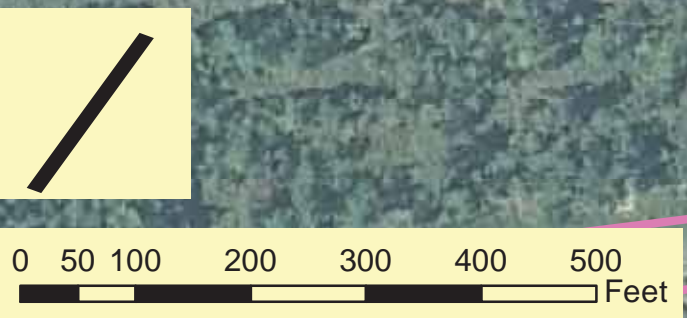
-  Property Lines
-  R2633B Project Area
-  2010 Delineated Streams
-  2010 Delineated Wetlands



Match Line - See JD Map Sheet 15

Match Line - See JD Map Sheet 20

Royster Rd NE



TIP R-2633  
Wilmington Bypass  
Section B








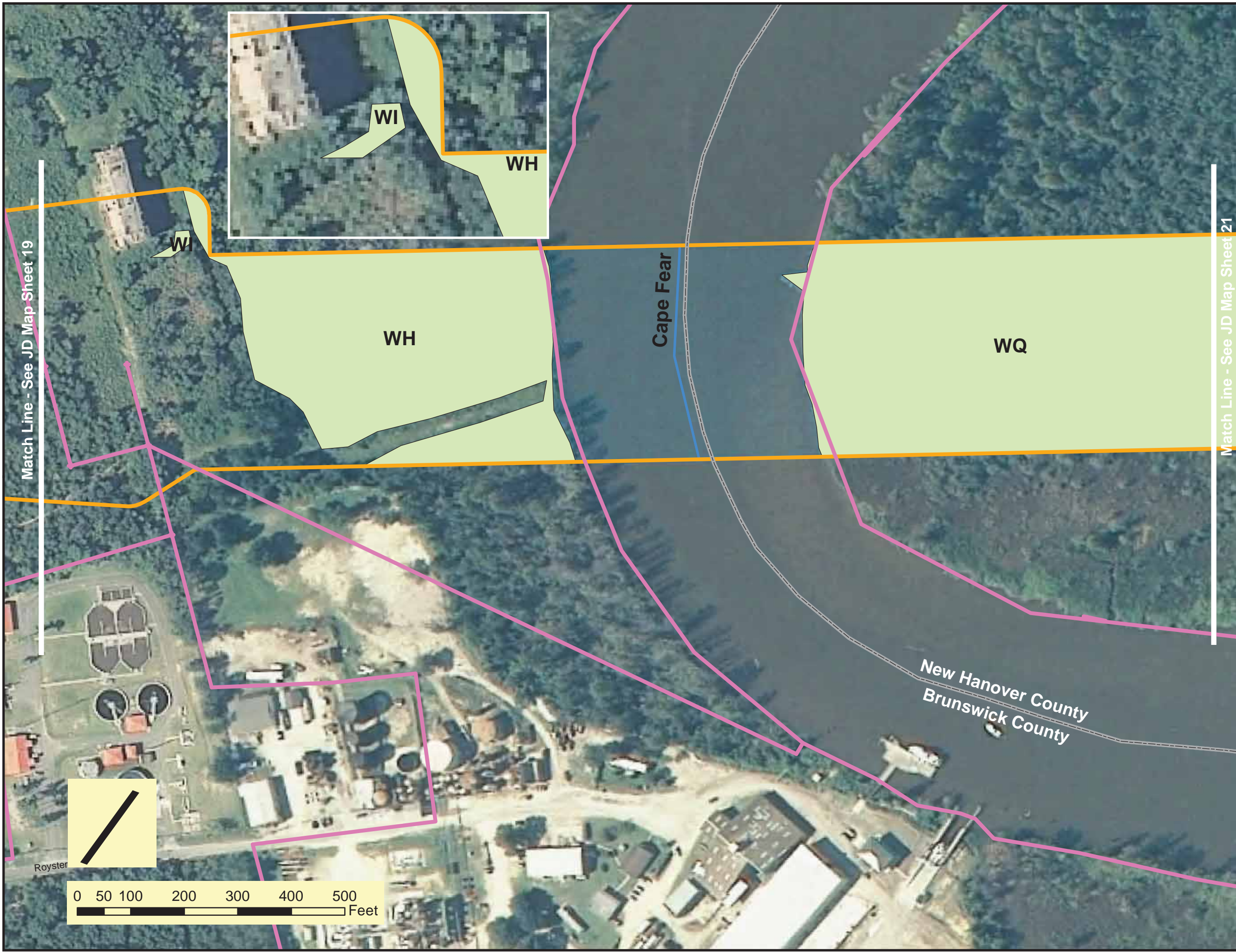
Jurisdictional  
Wetlands and Streams

Base Map - 2008 Aerial Photo

Source: USDA-FSA, 2008

**Legend**

-  County Boundary
-  Property Lines
-  R2633B Project Area
-  2010 Delineated Streams
-  Stream Area
-  2010 Delineated Wetlands



New Hanover County  
Brunswick County



TIP R-2633  
Wilmington Bypass  
Section B








Jurisdictional  
Wetlands and Streams

Base Map - 2008 Aerial Photo

Source: USDA-FSA, 2008

**Legend**

-  County Boundary
-  Property Lines
-  R2633B Project Area
-  2010 Delineated Streams
-  2010 Delineated Wetlands



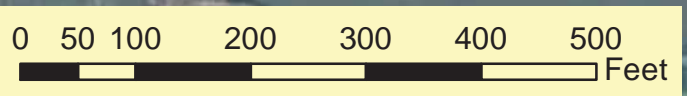

Match Line - See JD Map Sheet 20

Match Line - See JD Map Sheet 22

WQ

New Hanover County

Brunswick County



TIP R-2633  
Wilmington Bypass  
Section B








Jurisdictional  
Wetlands and Streams

Base Map - 2008 Aerial Photo

Source: USDA-FSA, 2008

**Legend**

-  Property Lines
-  R2633B Project Area
-  2010 Delineated Streams
-  Stream Area
-  2010 Delineated Wetlands



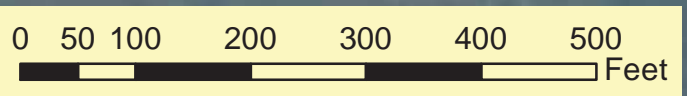

Match Line - See JD Map Sheet 21

Match Line - See JD Map Sheet 23

WQ

WK

Toomers Cr



TIP R-2633  
Wilmington Bypass  
Section B


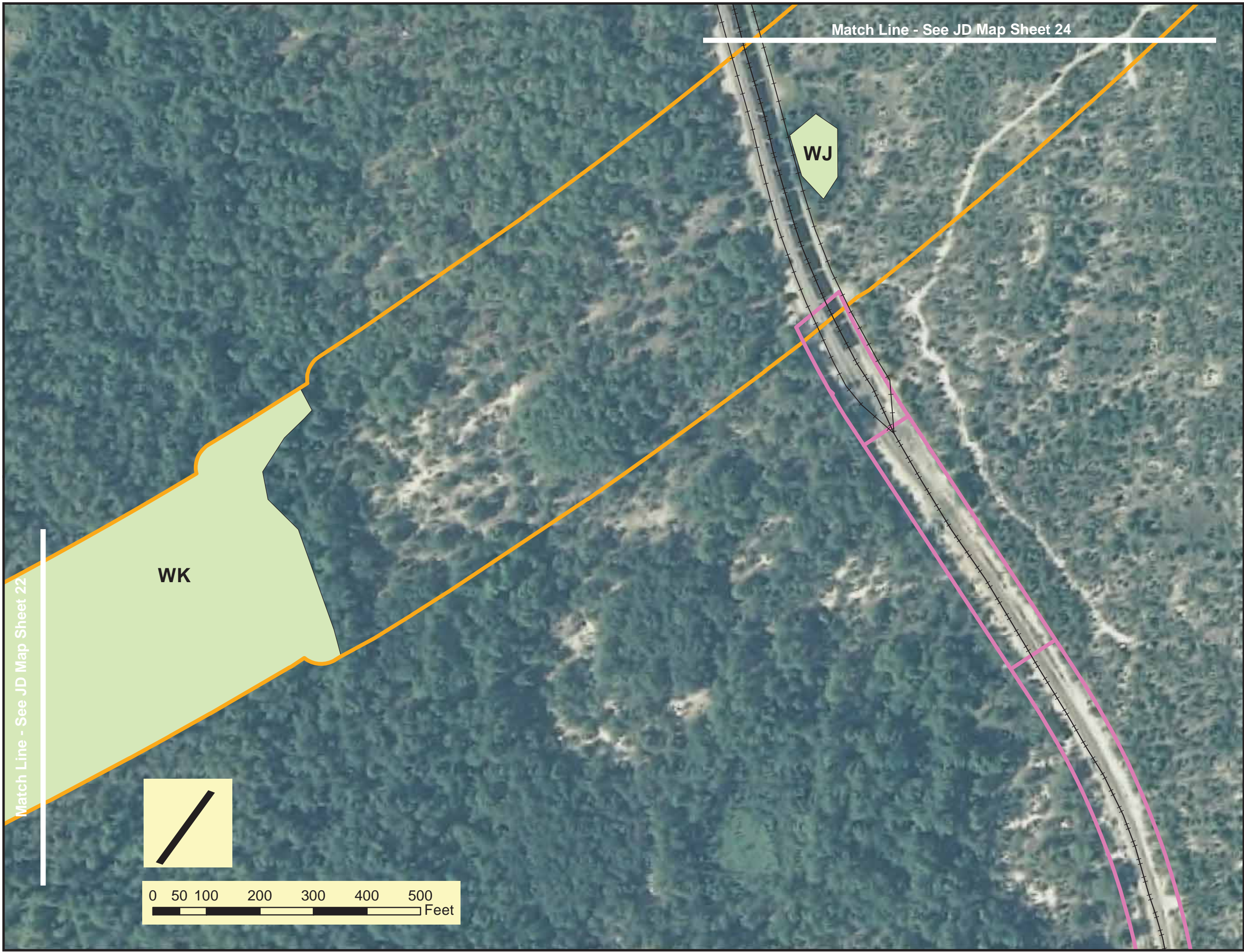


Match Line - See JD Map Sheet 24

Jurisdictional Wetlands and Streams  
Base Map - 2008 Aerial Photo  
Source: USDA-FSA, 2008

- Legend**
-  Property Lines
  -  R2633B Project Area
  -  2010 Delineated Streams
  -  2010 Delineated Wetlands

Match Line - See JD Map Sheet 22



TIP R-2633  
Wilmington Bypass  
Section B







Jurisdictional  
Wetlands and Streams

Base Map - 2008 Aerial Photo


Source: USDA-FSA, 2008

**Legend**

-  Property Lines
-  R2633B Project Area
-  2010 Delineated Streams
-  2010 Delineated Wetlands




TIP R-2633  
Wilmington Bypass  
Section B



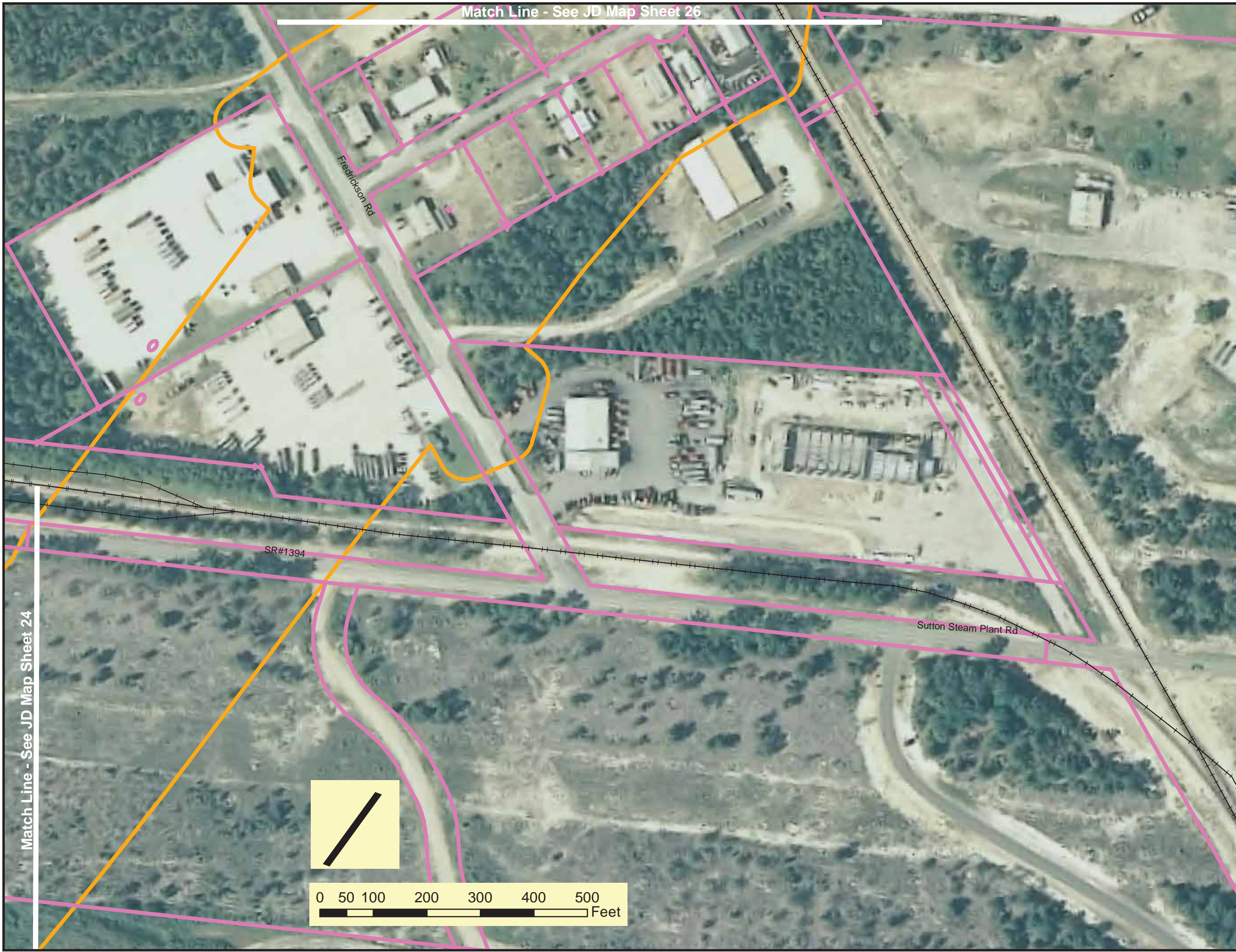
SR#1394

Match Line - See JD Map Sheet 25



Match Line - See JD Map Sheet 23









Match Line - See JD Map Sheet 26

Match Line - See JD Map Sheet 24

Figure 25 of 26

Jurisdictional  
Wetlands and Streams  
Base Map - 2008 Aerial Photo  
Source: USDA-FSA, 2008

- Legend**
-  Property Lines
  -  R2633B Project Area
  -  2010 Delineated Streams
  -  2010 Delineated Wetlands



TIP R-2633  
Wilmington Bypass  
Section B

June 2012  
This map is for reference only.







Jurisdictional  
Wetlands and Streams

Base Map - 2008 Aerial Photo

Source: USDA-FSA, 2008

**Legend**

-  Property Lines
-  R2633B Project Area
-  2010 Delineated Streams
-  2010 Delineated Wetlands



Match Line - See JD Map Sheet 25



TIP R-2633  
Wilmington Bypass  
Section B