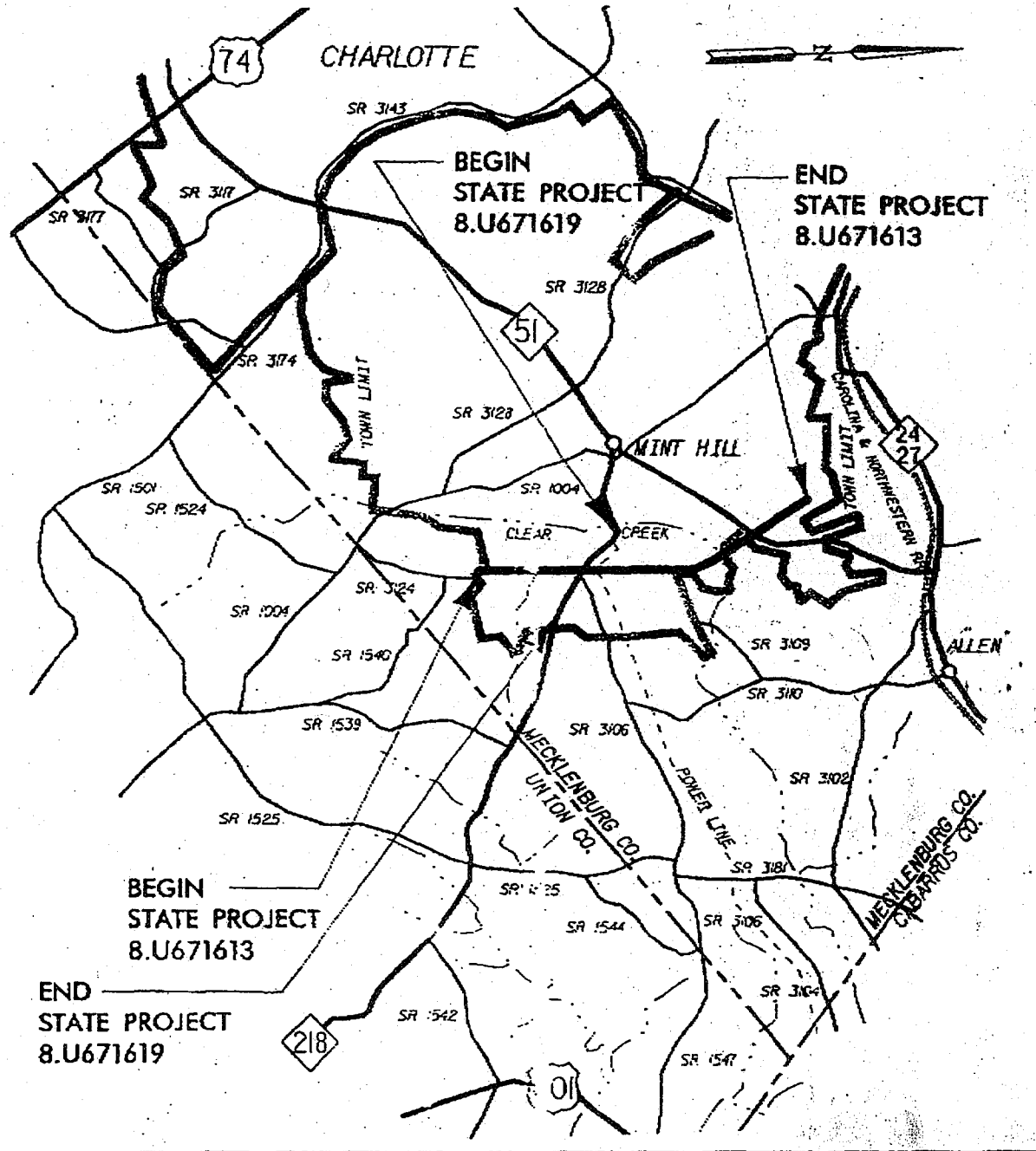

ACTION ID 199504596

N. C. DEPT. OF TRANSPORTATION
DIVISION OF HIGHWAYS
MECKLENBURG COUNTY
PERMIT MODIFICATION
PROJECT: 8.U671613 (R-2123AC)

E. CHARLOTTE OUTER LOOP

VICINITY MAP

SHEET 1 OF 15

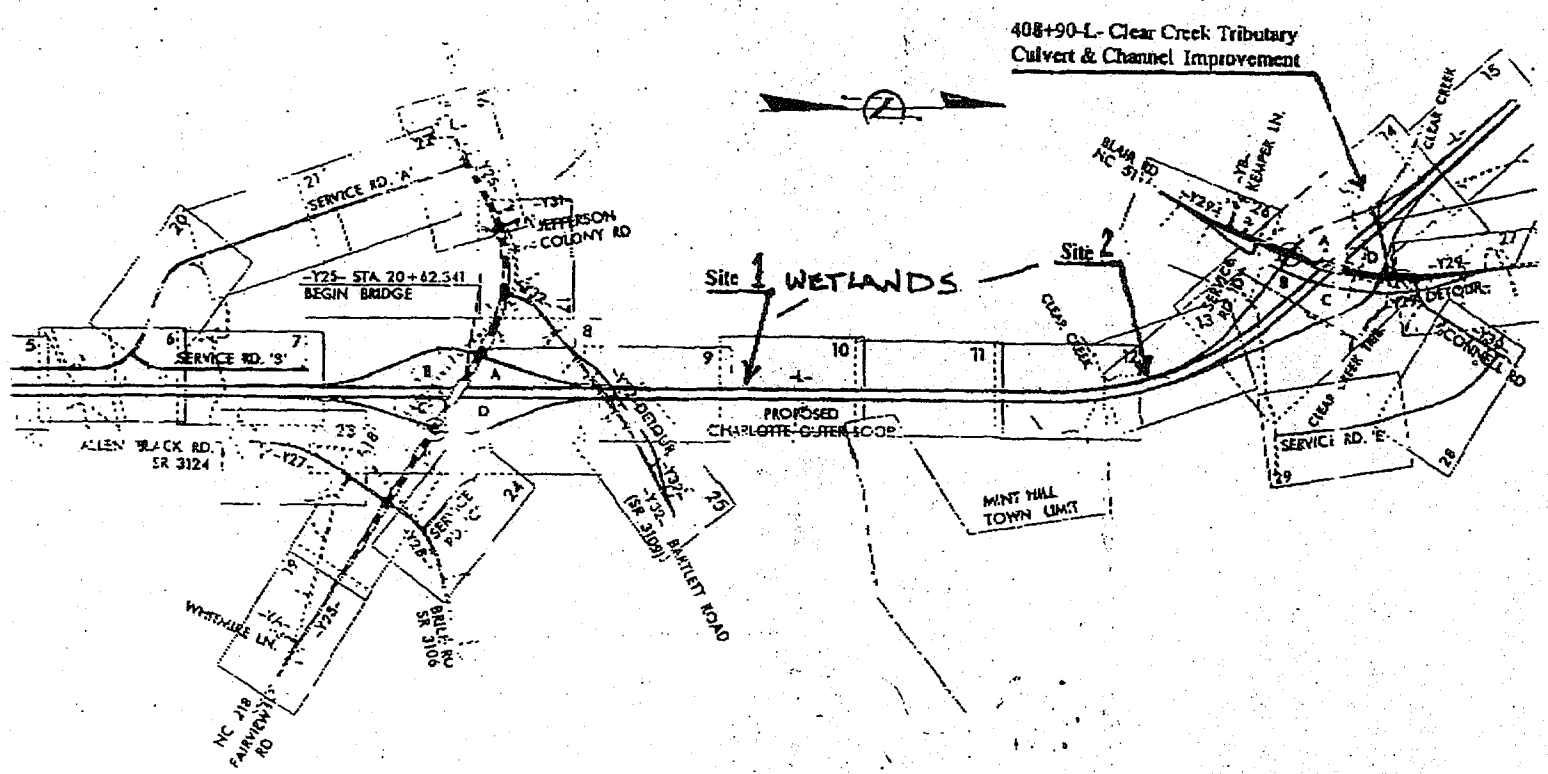

ACTION ID 199504596

N. C. DEPT. OF TRANSPORTATION
DIVISION OF HIGHWAYS
MECKLENBURG COUNTY
PERMIT MODIFICATION
PROJECT: 8.U671613 (R-2123AC)

E. CHARLOTTE OUTER LOOP

SITE LOCATION MAP
SHEET 2 of 15

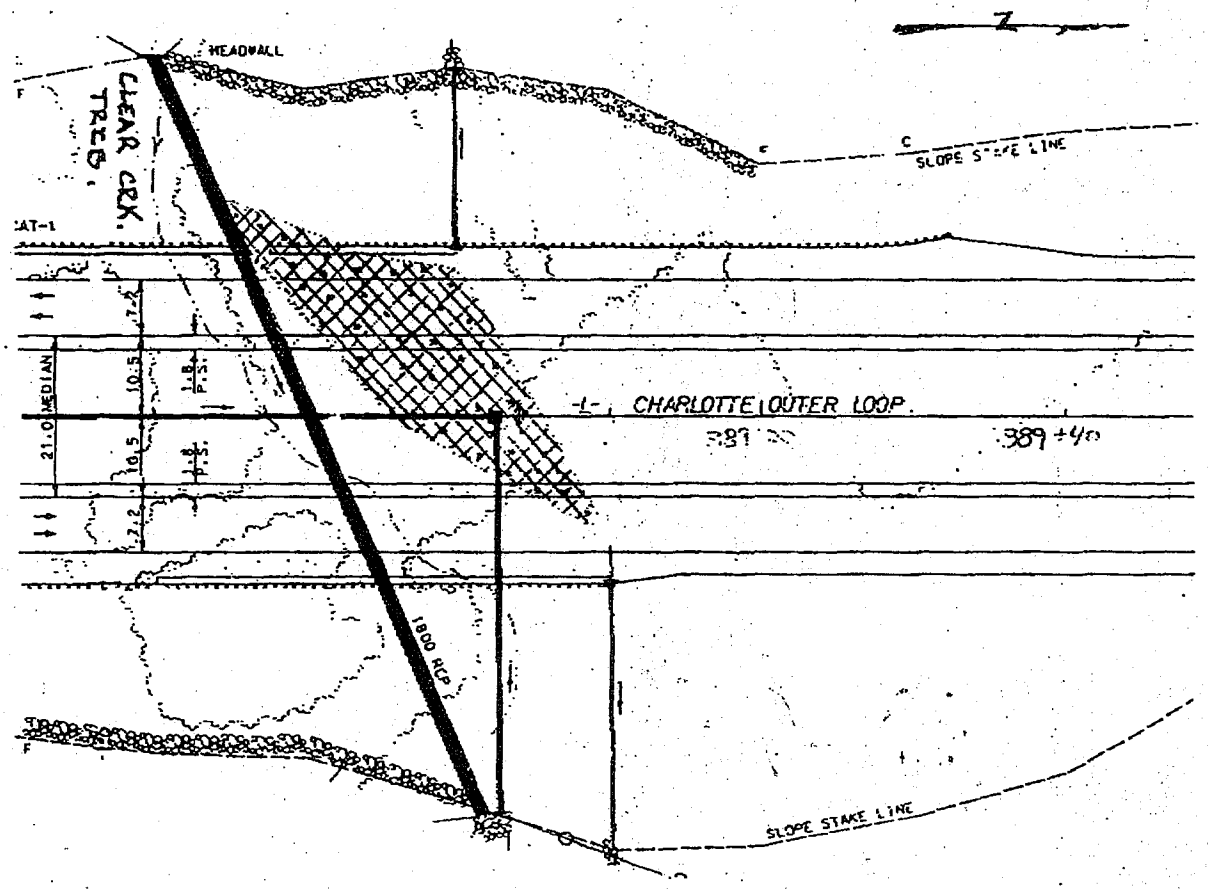

ACTION ID 199504596

PLAN VIEW (SITE 1)

WETLAND

N. C. DEPT. OF TRANSPORTATION
DIVISION OF HIGHWAYS
MECKLENBURG COUNTY
PERMIT MODIFICATION
PROJECT: 8.U671613 (R-2123AC)

E, CHARLOTTE OUTER LOOP

SHEET 3 OF 15

10 m 0 20 m SCALE

DENOTES FILL IN WETLANDS

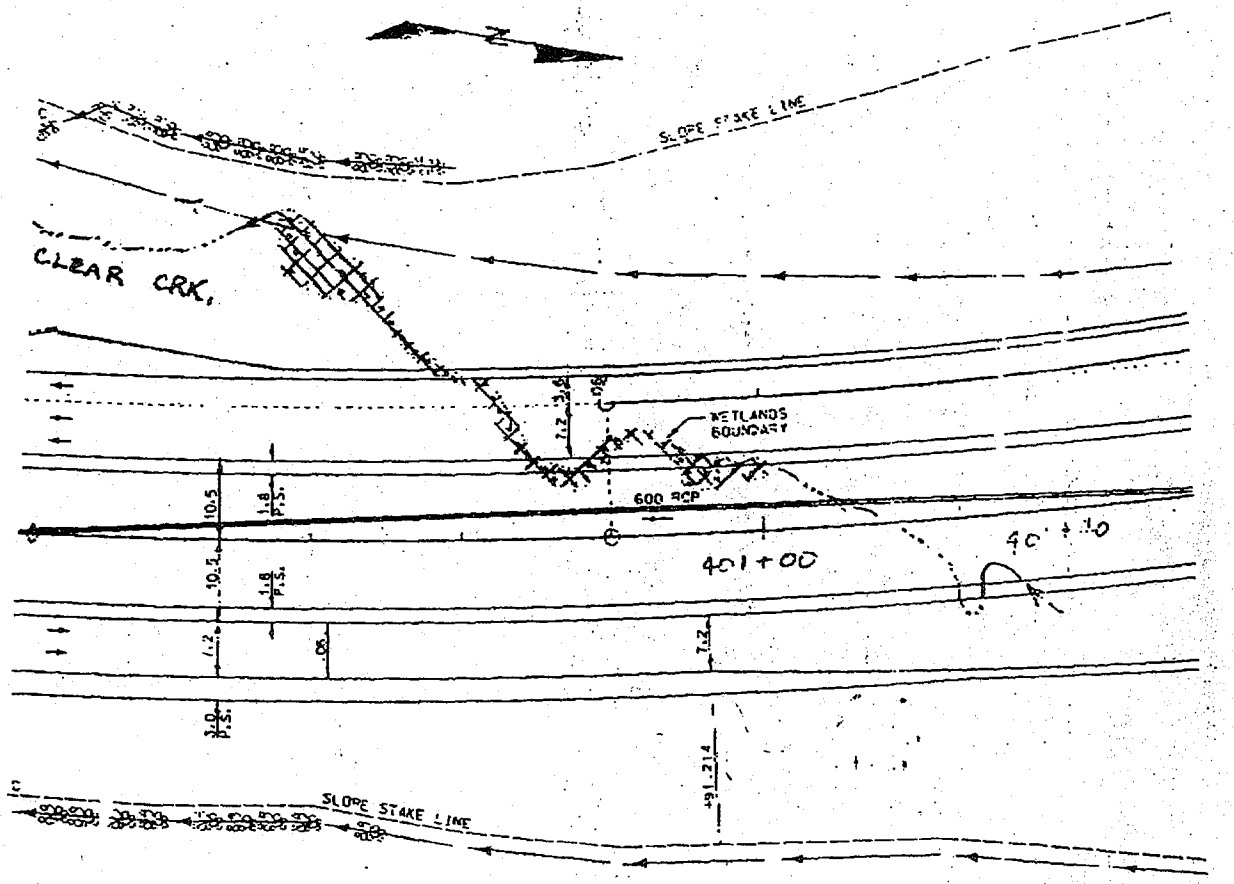

ACTION ID 199504596

PLAN VIEW (SITE 2)

WETLAND

10m 0 20m SCALE

DENOTES FILL IN WETLANDS

N. C. DEPT. OF TRANSPORTATION
DIVISION OF HIGHWAYS
MECKLENBURG COUNTY
PERMIT MODIFICATION
PROJECT: 8.U671613 (R-2123AC)

E. CHARLOTTE OUTER LOOP

SHEET 4 OF 15

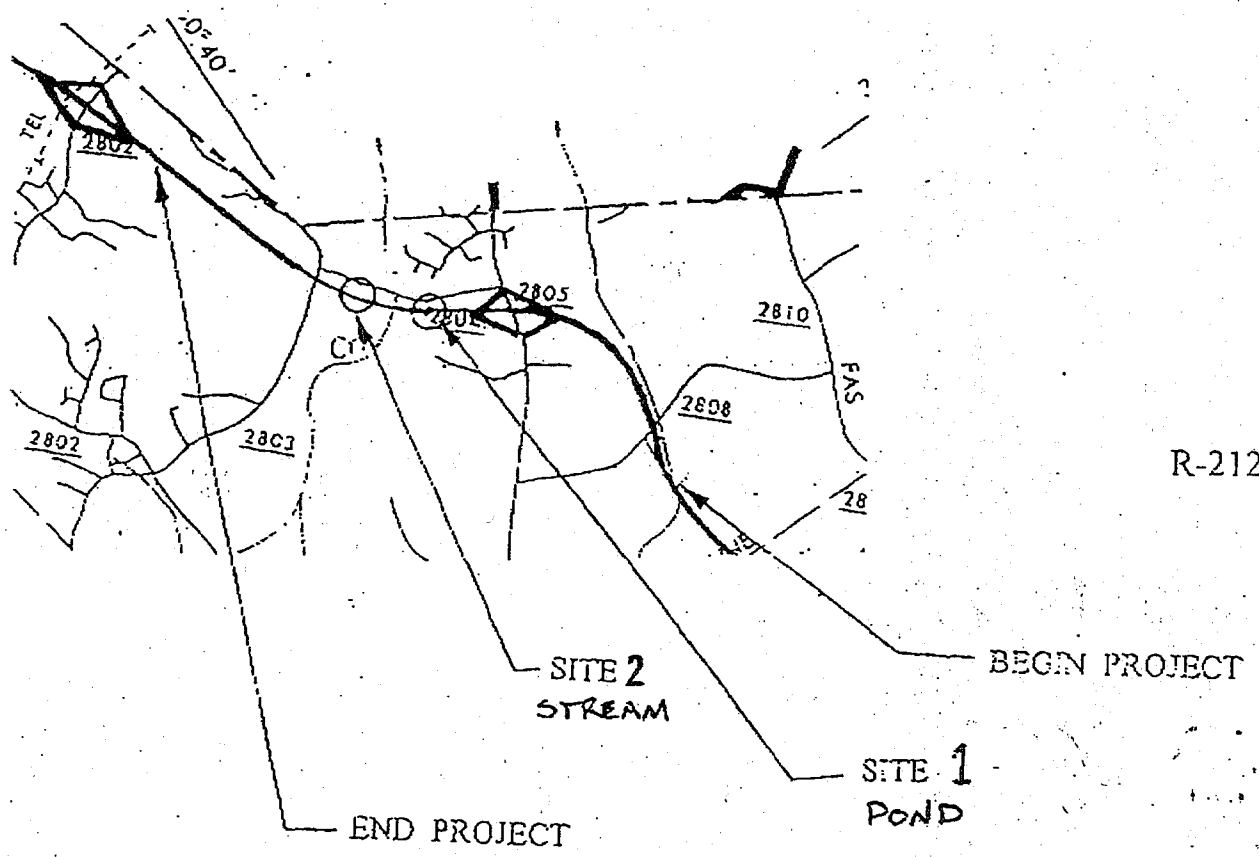

R-2123 BB

SCALE

1 0 1 2 3 4 MILES

ACTION ID 199504596

N. C. DEPT. OF TRANSPORTATION
DIVISION OF HIGHWAYS
MECKLENBURG COUNTY
PROJECT: 8.1671601 (R-2123 BB)
PROPOSED CHARLOTTE EAST
OUTER LOOP
PERMIT MODIFICATION

SHEET 5 OF 15

PLAN VIEW

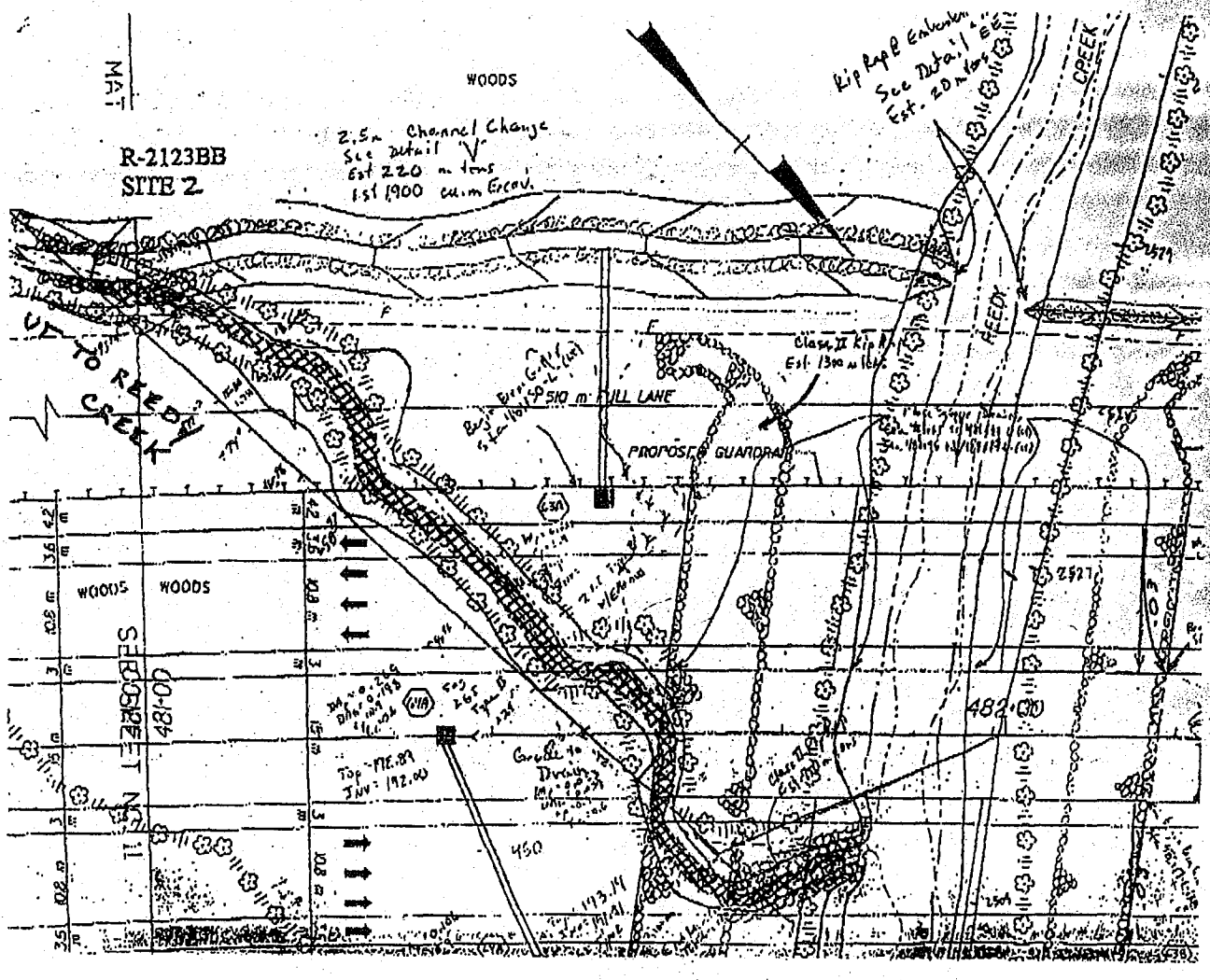

ACTION ID 199504596

PERMIT MODIFICATION

N. C. DEPT. OF TRANSPORTATION
DIVISION OF HIGHWAYS
MECKLENBURG COUNTY
PROJECT: 8.1671601 (R-2123BB)
PROPOSED
E. CHARLOTTE OUTER LOOP

FILL IN SURFACE WATERS

SHEET 6 OF 15

PLAN VIEW

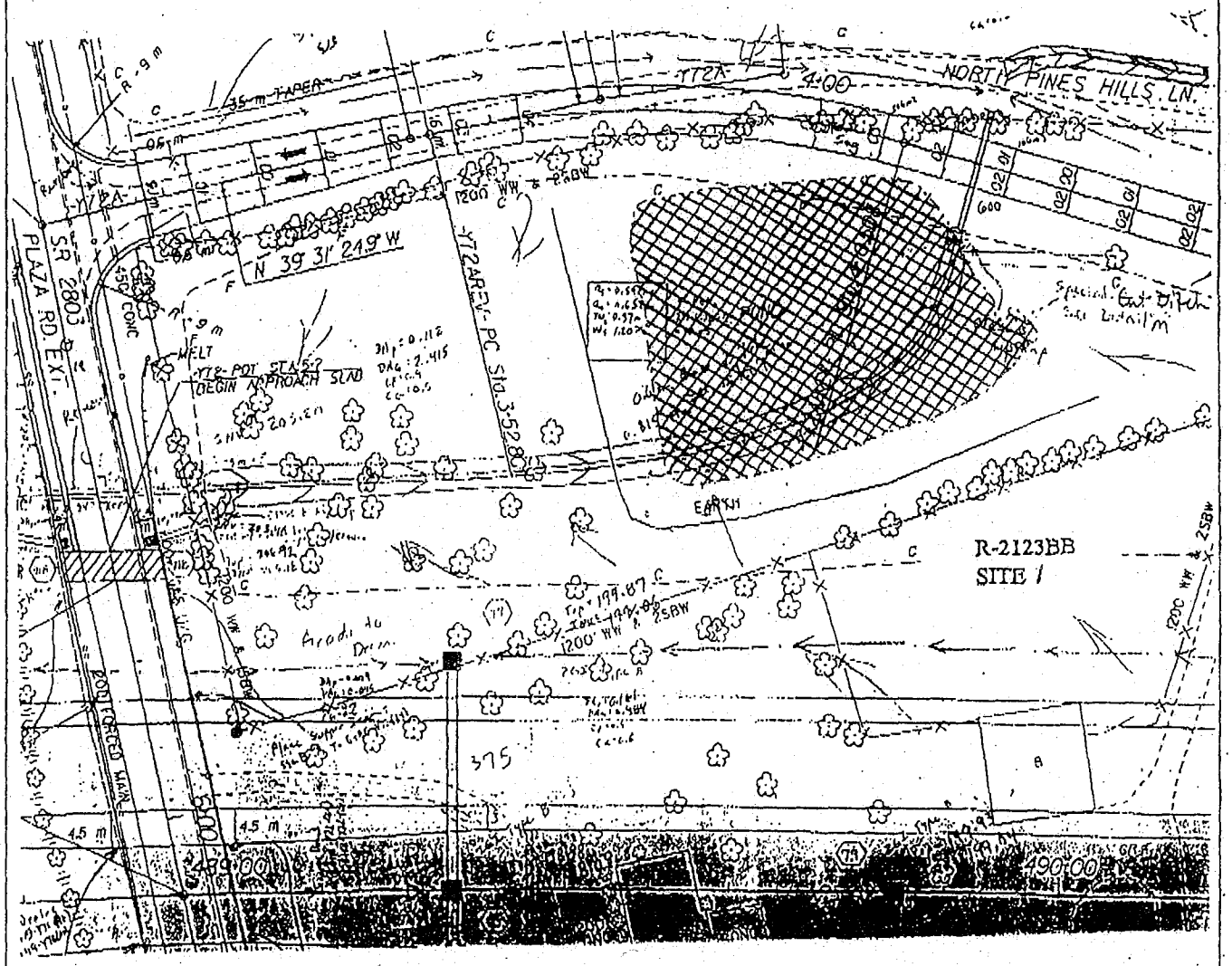

ACTION ID 199504596

PERMIT MODIFICATION
N. C. DEPT. OF TRANSPORTATION
DIVISION OF HIGHWAYS
MECKLENBURG COUNTY
PROJECT: 8.1671601 (R-2123BB)
PROPOSED
E. CHARLOTTE OUTER LOOP

FILL IN SURFACE WATERS

SHEET 7 OF 15

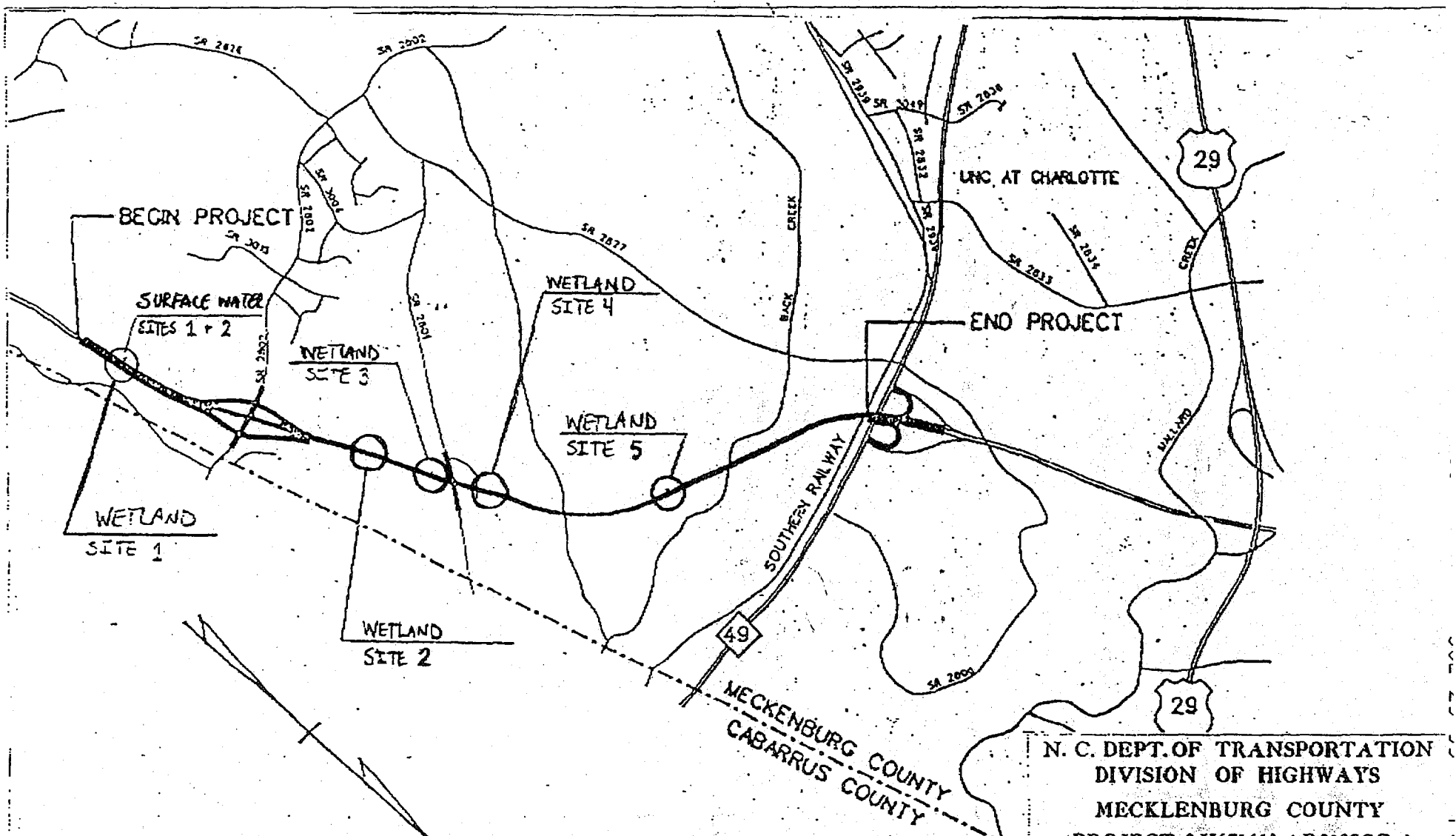

ACTION ID 199504596 PERMIT MODIFICATION

VICINITY MAP

N. C. DEPT. OF TRANSPORTATION
DIVISION OF HIGHWAYS
MECKLENBURG COUNTY
PROJECT: 8.U671610 (R2123CC)
PART OF EAST CHARLOTTE OUTERLOOP FROM SOUTH OF SR 2802 (ROCKY RIVER ROAD) TO SOUTH OF NC 49 (UNIVERSITY CITY BLVD.)
SHEET 8 OF 15

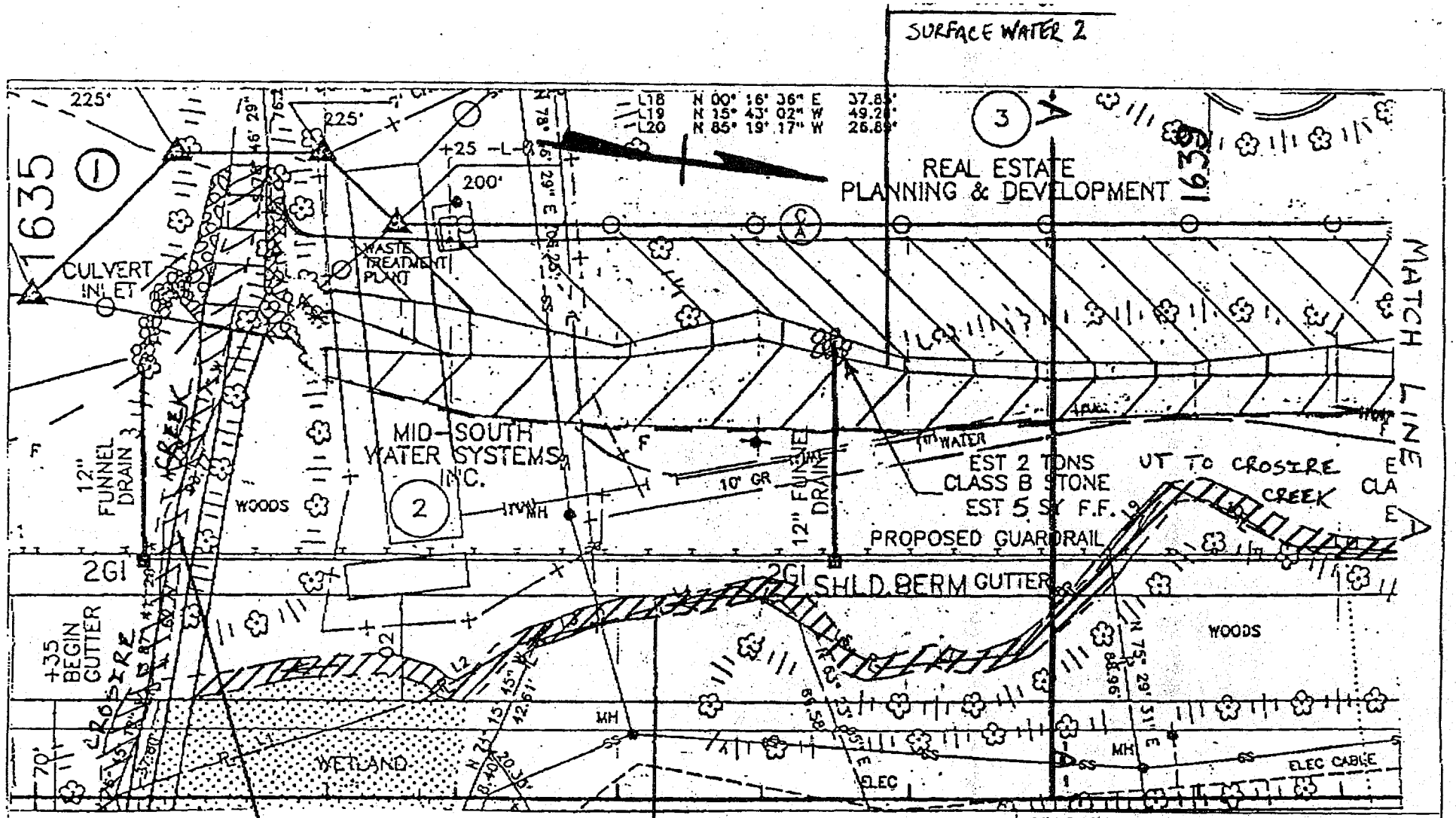

PLAN VIEW SITES 1+2

ACTION ID 19950459 6 PERMIT MODIFICATION

DENOTES FILL IN SURFACE WATERS

SCALE 1" = 50'

N. C. DEPT. OF TRANSPORTATION
DIVISION OF HIGHWAYS

MECKLENBURG COUNTY

PROJECT: 8.U671610 (R2123CC)

PART OF EAST CHARLOTTE OUTERLOOP FROM SOUTH OF SR 2802 (ROCKY RIVER ROAD) TO SOUTH OF NC 49 (UNIVERSITY CITY BLVD.)

SHEET 9 OF 15

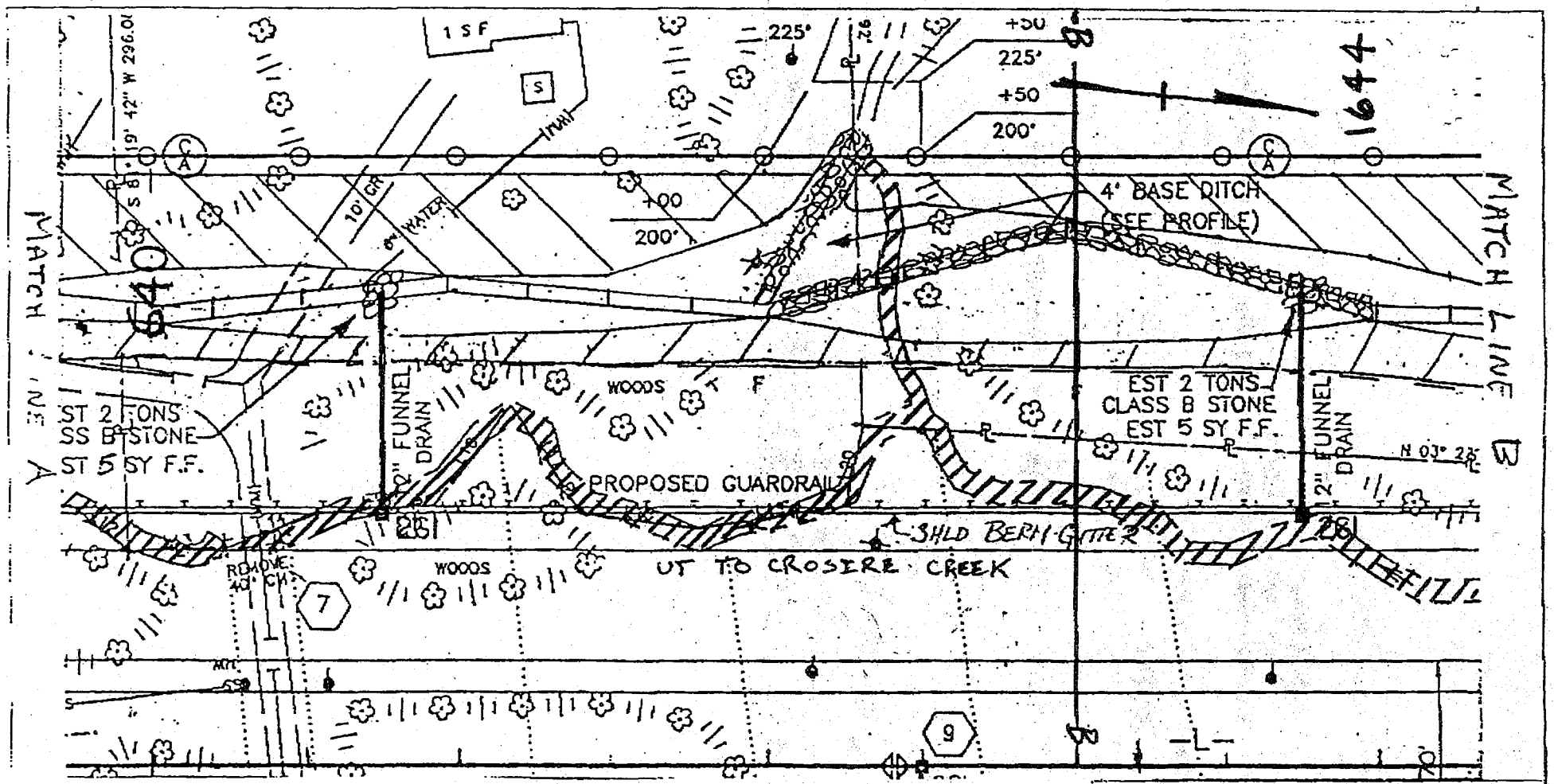

ACTION ID 199504596 PERMIT MODIFICATION

PLAN VIEW SITE 2

DENOTES FILL IN SURFACE WATERS

SCALE 1" = 50'

N. C. DEPT. OF TRANSPORTATION
DIVISION OF HIGHWAYS
MECKLENBURG COUNTY
PROJECT: 8.U671610 (R2123CC)
PART OF EAST CHARLOTTE OUTERLOOP FROM SOUTH OF SR 2802 (ROCKY RIVER ROAD) TO SOUTH OF NC 49 (UNIVERSITY CITY BLVD.)
SHEET 10 OF 15

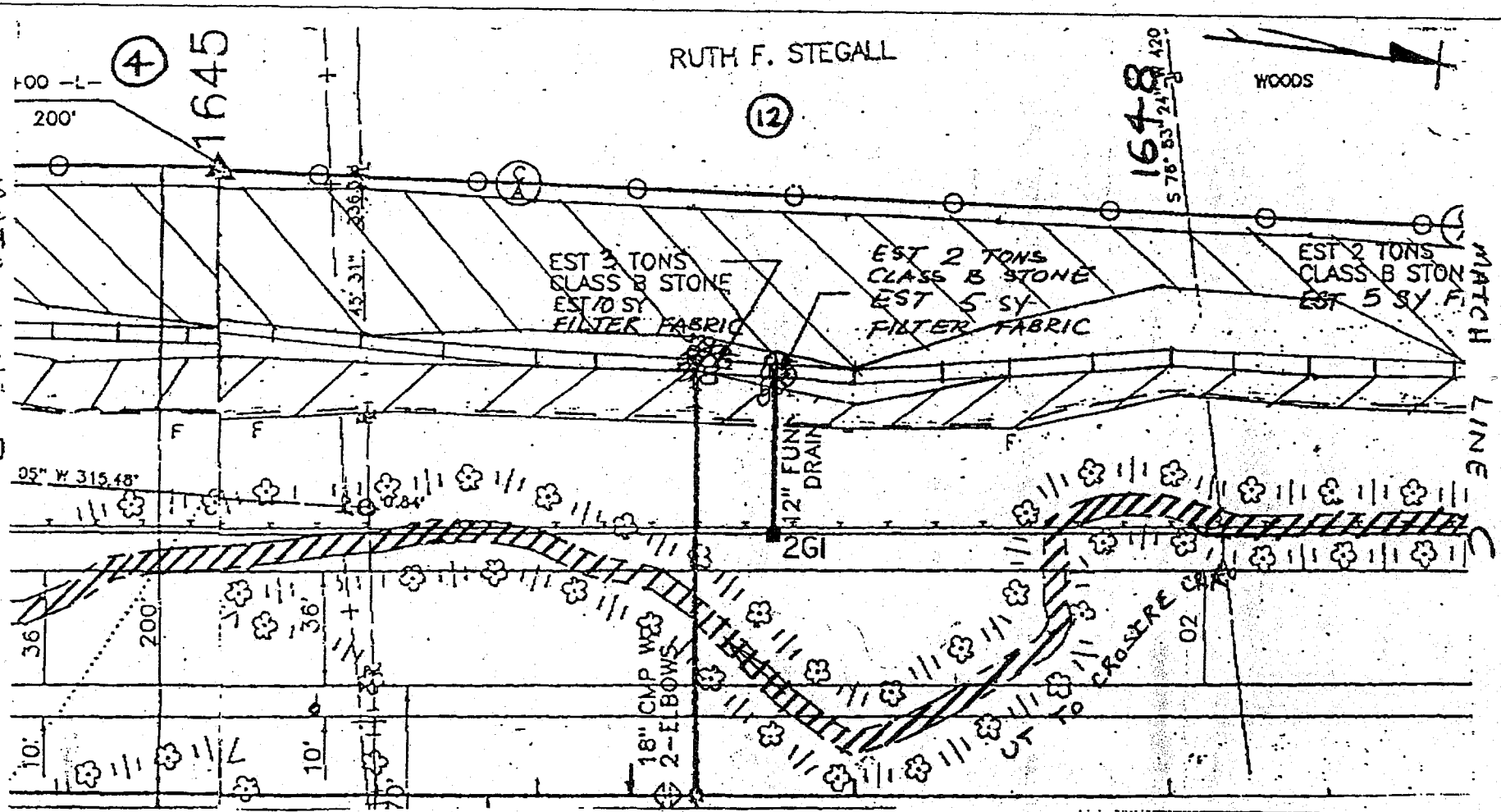

ACTION ID 19950459 6
PERMIT MODIFICATION

PLAN VIEW SITE 2

DENOTES FILL IN SURFACE WATERS

SCALE 1" = 50'

N. C. DEPT. OF TRANSPORTATION
DIVISION OF HIGHWAYS
MECKLENBURG COUNTY
PROJECT: 8.U671610 (R2123CC)
PART OF EAST CHARLOTTE OUTERLOOP FROM SOUTH OF SR 2802 (ROCKY RIVER ROAD) TO SOUTH OF NC 49 (UNIVERSITY CITY BLVD.)
SHEET 11 OF 15

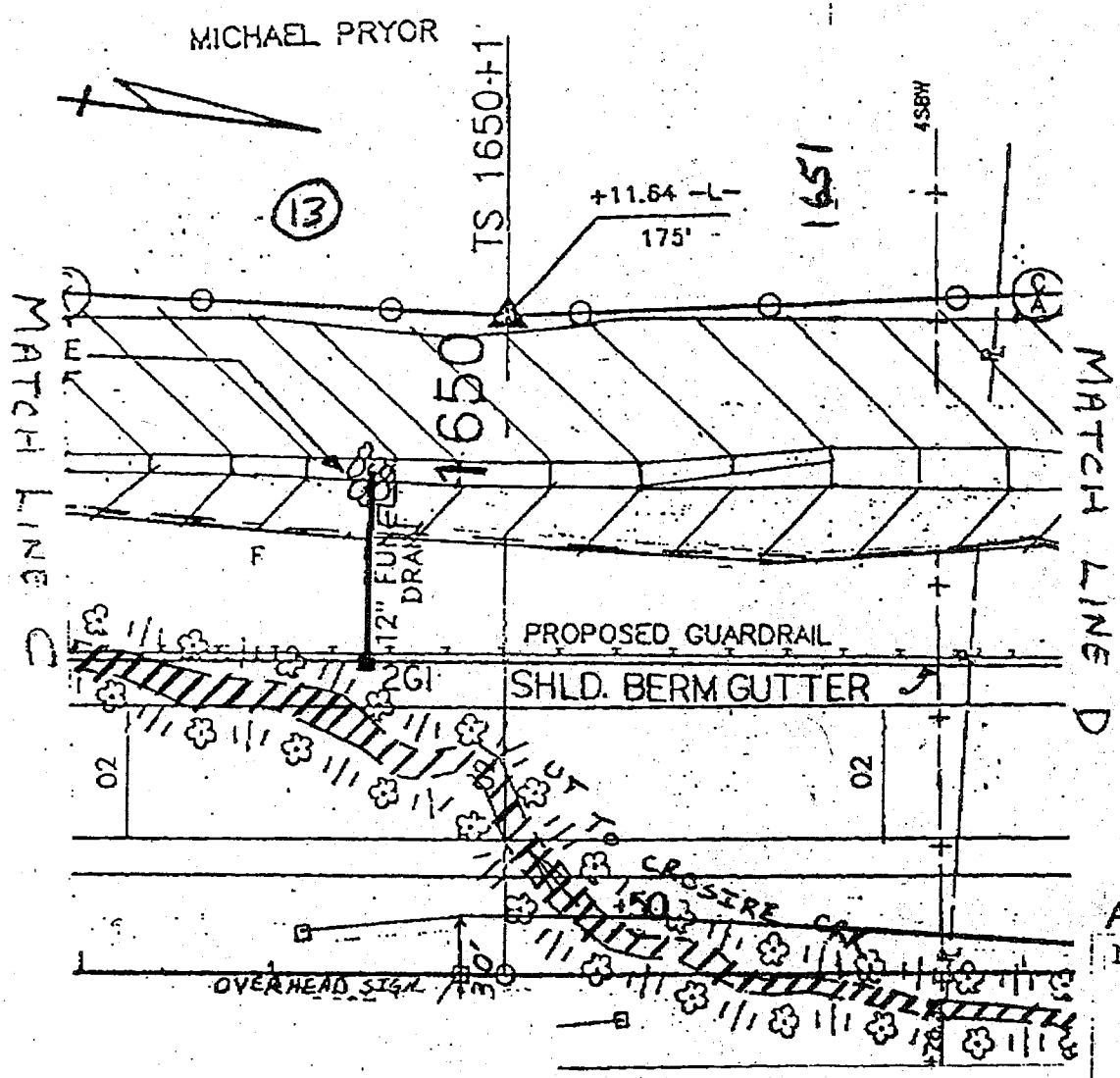

PLAN VIEW SITE 2

SCALE 1" = 50'

DENOTES FILL IN SURFACE WATERS

ACTION ID 19950459 6

N. C. DEPT. OF TRANSPORTATION
DIVISION OF HIGHWAYS
MECKLENBURG COUNTY
PROJECT: 8.U671610 (R2125CC)
PART OF EAST CHARLOTTE OUTERLOOP FROM SOUTH OF SR 2802 (ROCKY RIVER ROAD) TO SOUTH OF NC 49 (UNIVERSITY CITY BLVD.)
SHEET 12 OF 15

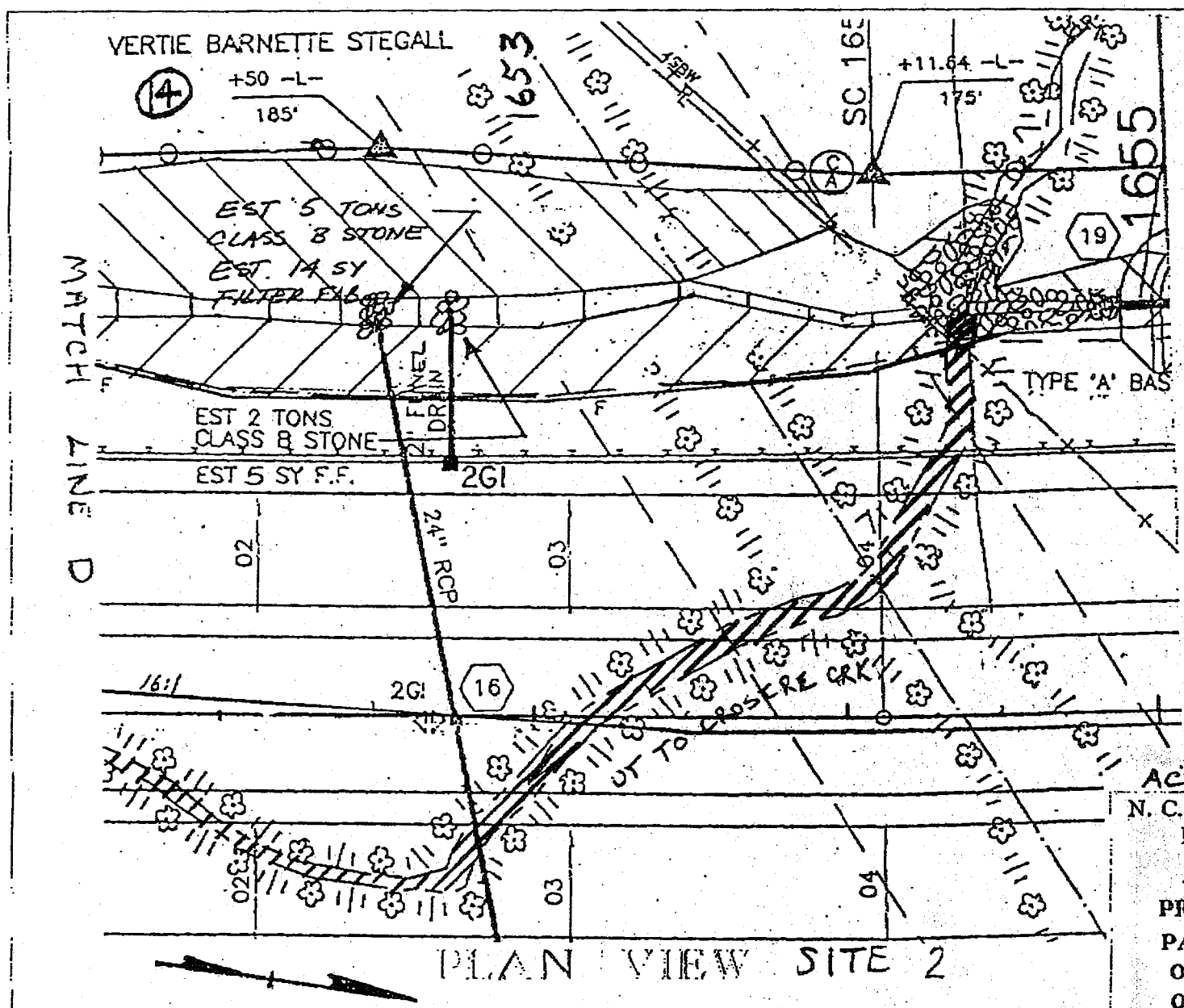

ACTION ID 199504596

N. C. DEPT. OF TRANSPORTATION
DIVISION OF HIGHWAYS

MECKLENBURG COUNTY

PROJECT: 8.U671610 (R2123CC)

PART OF EAST CHARLOTTE OUTERLOOP FROM SOUTH OF SR 2802 (ROCKY RIVER ROAD) TO SOUTH OF NC 49 (UNIVERSITY CITY BLVD.)

SHEET 13 OF 15

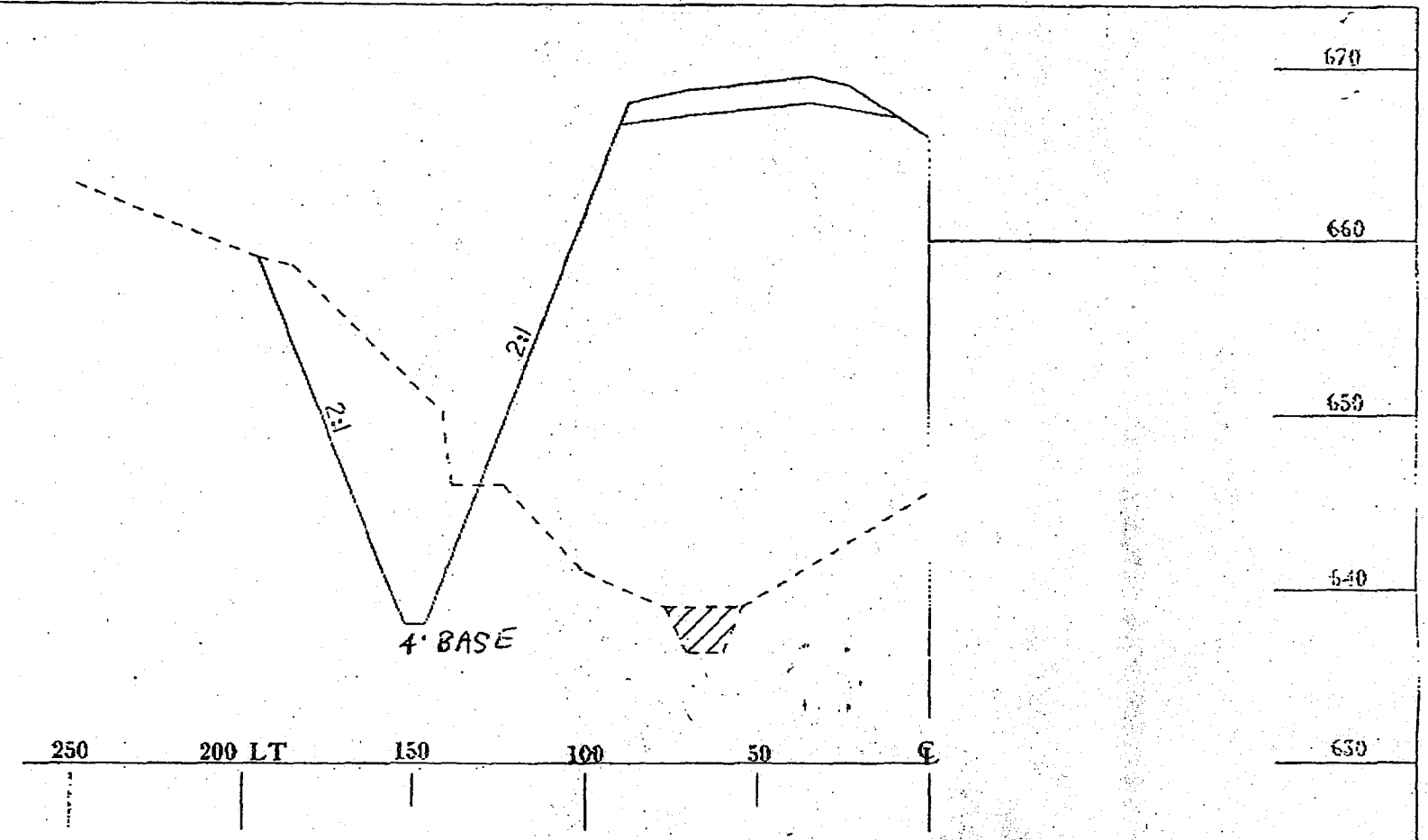

ACTION ID 199504596

SECTION -A- STA 1638 + 50

DENOTES FILL IN SURFACE WATERS

0 50 HORIZONTAL SCALE

0 10 VERTICAL SCALE

N. C. DEPT. OF TRANSPORTATION
DIVISION OF HIGHWAYS
MECKLENBURG COUNTY
PROJECT: 8.U671610 (R2123CC)
PART OF EAST CHARLOTTE OUTERLOOP FROM SOUTH OF SR 2802 (ROCKY RIVER ROAD) TO SOUTH OF NC 49 (UNIVERSITY CITY BLVD.)
SHEET 14 OF 15

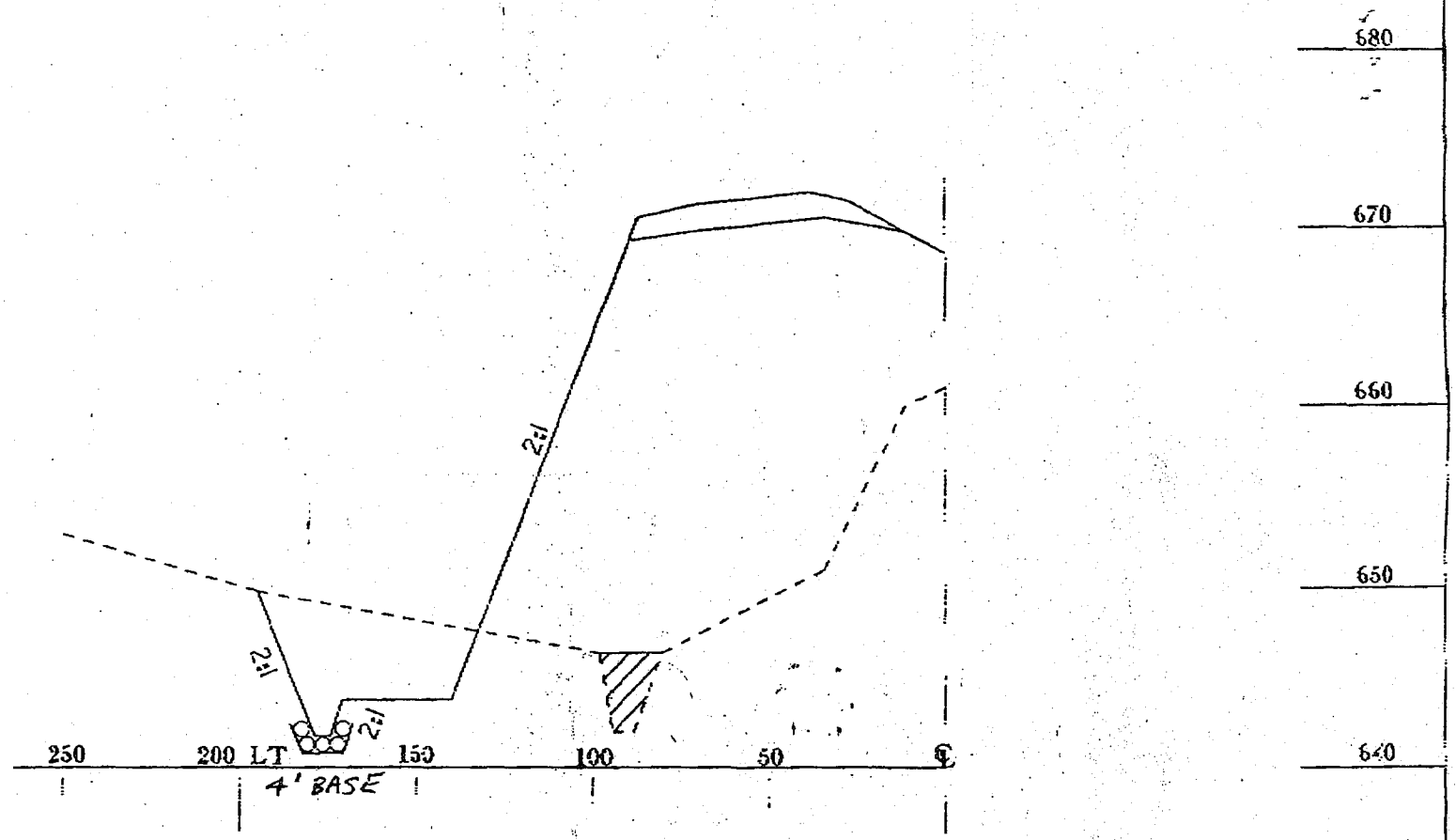

ACTION ID 199504596

SECTION -B- STA 1643+00

DENOTES FILL IN SURFACE WATERS

0 50
HORIZONTAL SCALE

0 10
VERTICAL SCALE

N. C. DEPT. OF TRANSPORTATION
DIVISION OF HIGHWAYS
MECKLENBURG COUNTY
PROJECT: 8.U671610 (R2123CC)
PART OF EAST CHARLOTTE OUTERLOOP FROM SOUTH OF SR 2802 (ROCKY RIVER ROAD) TO SOUTH OF NC 49 (UNIVERSITY CITY BLVD)
SHEET 15 OF 15