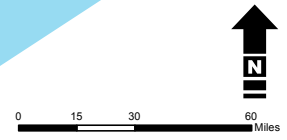


NCTN_STC_StraTransCorridors_rev.mxd_AKEB_03.02.2015






**NORTH CAROLINA
TRANSPORTATION
NETWORK**

MARCH 2015

Source: NCOneMap, NCDOT GIS, ESRI

Strategic Transportation Corridors (solid = highway; dashed = rail)

<p>Legend</p> <ul style="list-style-type: none"> A (US74W) B (US441) C (I26/US23) D (US321/CSX) E (US421W) F (I73/Future I73) G (I77) H (I74/Future I74) I (I85) J (US29/NS) K (US421/NC87) L (US1) M (I495/US64E) N (US13) O (US17) P (US70E/NCRR) Q (I40) R (US64W/NC49) S (I795/US117) T (I95/CSX) U (US74W/US74E) V (US264E) W (US401/NC24/US258) X (US258/NC11/US13) Y (US158) 	<ul style="list-style-type: none">  NC Seaports  NC Int'l or Major Freight Airports
---	---

**NORTH CAROLINA
STRATEGIC TRANSPORTATION
CORRIDORS NETWORK**