

Southeast High Speed Rail - Virginia

<ul style="list-style-type: none">Va1 AlignmentVa2 AlignmentVa3 AlignmentCommon AlignmentParcel BoundaryStreamsWetlands	<ul style="list-style-type: none">Existing BridgeProposed BridgeRoad ClosureExisting Rail Right of WayProposed Rail Right of WayProposed Road Right of WayProposed Easement	<ul style="list-style-type: none">Milepost MarkerMunicipal BoundaryCounty BoundaryFire/EMS LocationIntersection Node	<ul style="list-style-type: none">Eligible Architectural ResourceListed Architectural ResourcePotentially Eligible Architectural ResourceBattlefield (National Register eligible)
---	---	--	--

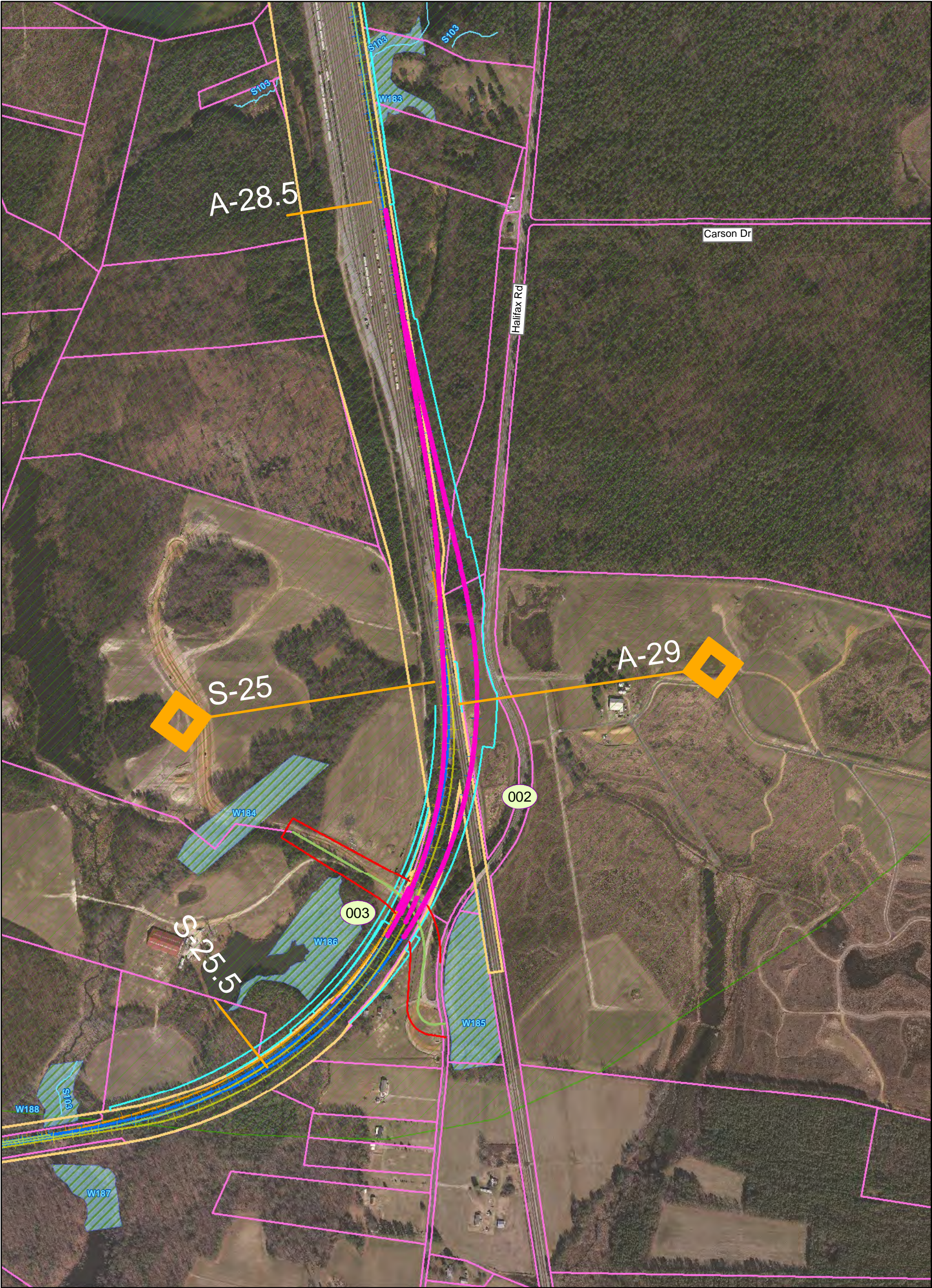
Map 028 of 151

PRELIMINARY DESIGN - SUBJECT TO CHANGE WITHOUT NOTICE

02505001,000

Feet

N



Southeast High Speed Rail - Virginia

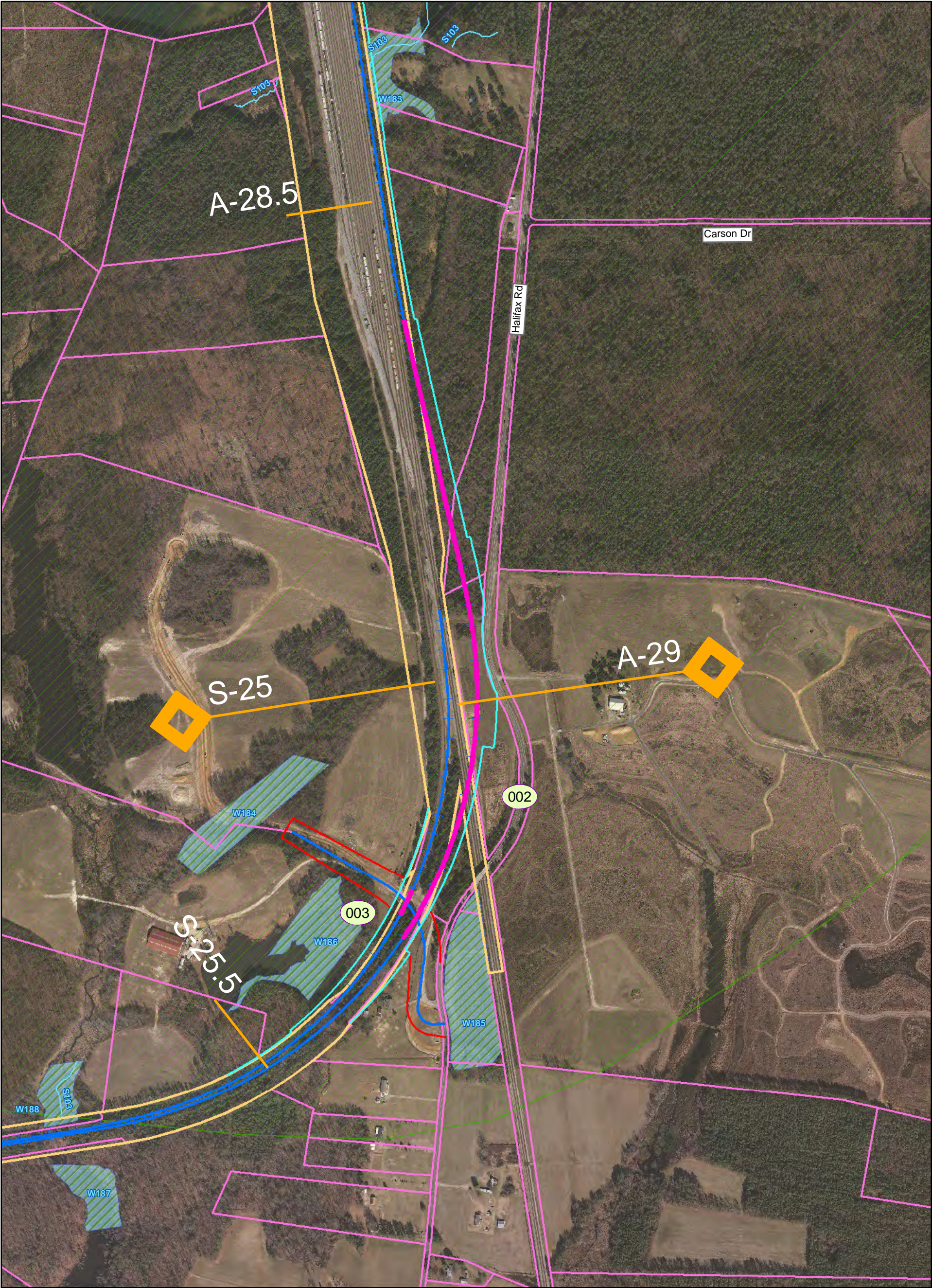
<ul style="list-style-type: none">Va1 AlignmentVa2 AlignmentVa3 AlignmentCommon AlignmentParcel BoundaryStreamsWetlands	<ul style="list-style-type: none">Existing BridgeProposed BridgeRoad ClosureExisting Rail Right of WayProposed Rail Right of WayProposed Road Right of WayProposed Easement	<ul style="list-style-type: none">Milepost MarkerMunicipal BoundaryCounty BoundaryFire/EMS LocationIntersection Node	<ul style="list-style-type: none">Eligible Architectural ResourceListed Architectural ResourcePotentially Eligible Architectural ResourceBattlefield (National Register eligible)
---	---	--	--

Map 029 of 151

PRELIMINARY DESIGN - SUBJECT TO CHANGE WITHOUT NOTICE

02505001,000

Feet



Southeast High Speed Rail - Virginia - Va1 Alignment Only

<ul style="list-style-type: none">Va1 AlignmentVa2 AlignmentVa3 AlignmentCommon AlignmentParcel BoundaryStreamsWetlands	<ul style="list-style-type: none">Existing BridgeProposed BridgeRoad ClosureExisting Rail Right of WayProposed Rail Right of WayProposed Road Right of WayProposed Easement	<ul style="list-style-type: none">Milepost MarkerMunicipal BoundaryCounty BoundaryFire/EMS LocationIntersection Node	<ul style="list-style-type: none">Eligible Architectural ResourceListed Architectural ResourcePotentially Eligible Architectural ResourceBattlefield (National Register eligible)
---	---	--	--

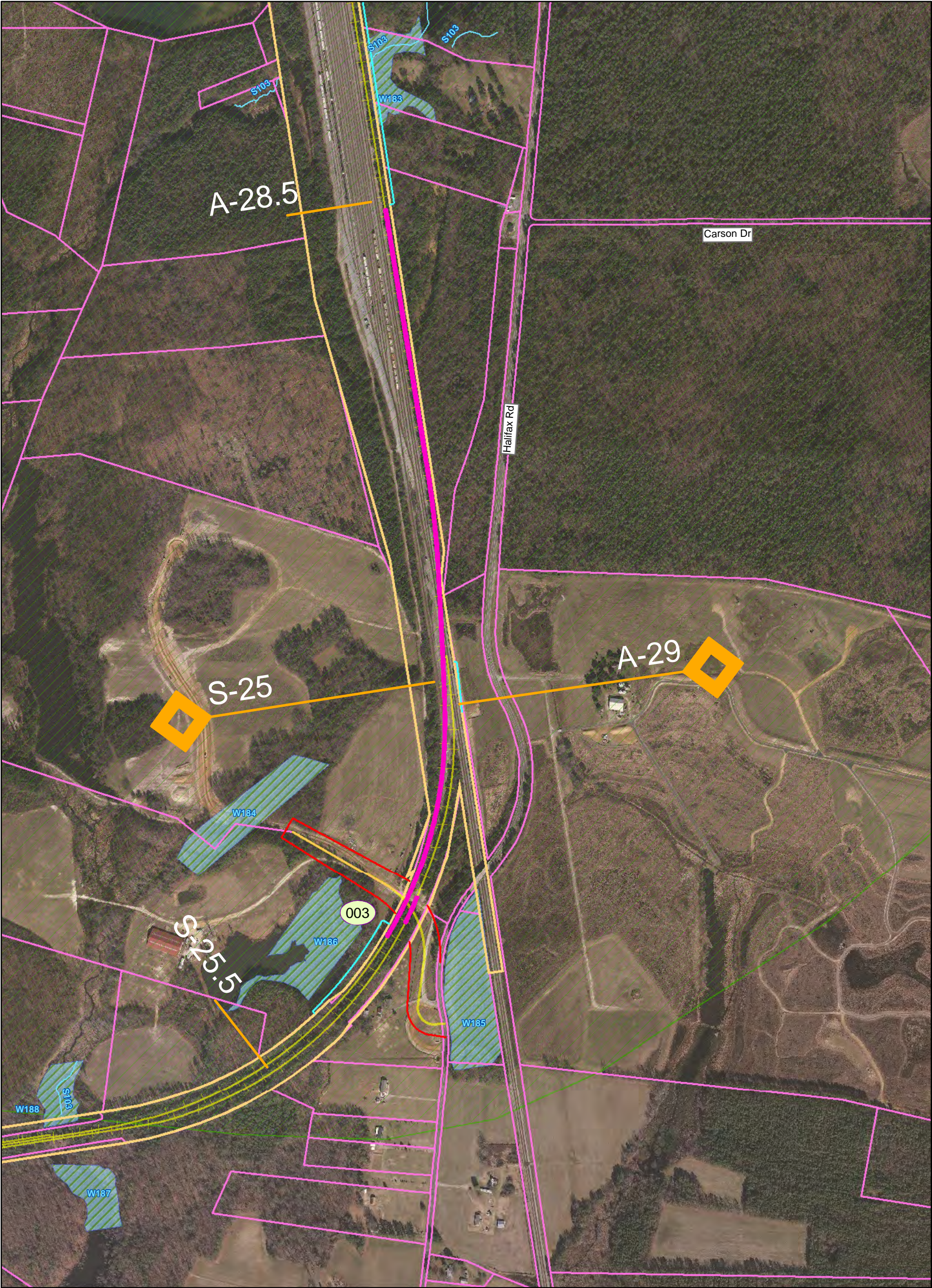
Map 029.1 of 151

PRELIMINARY DESIGN - SUBJECT TO CHANGE WITHOUT NOTICE
























02505001,000

Feet

N



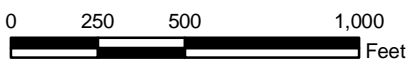
Southeast High Speed Rail - Virginia - Va2 Alignment Only

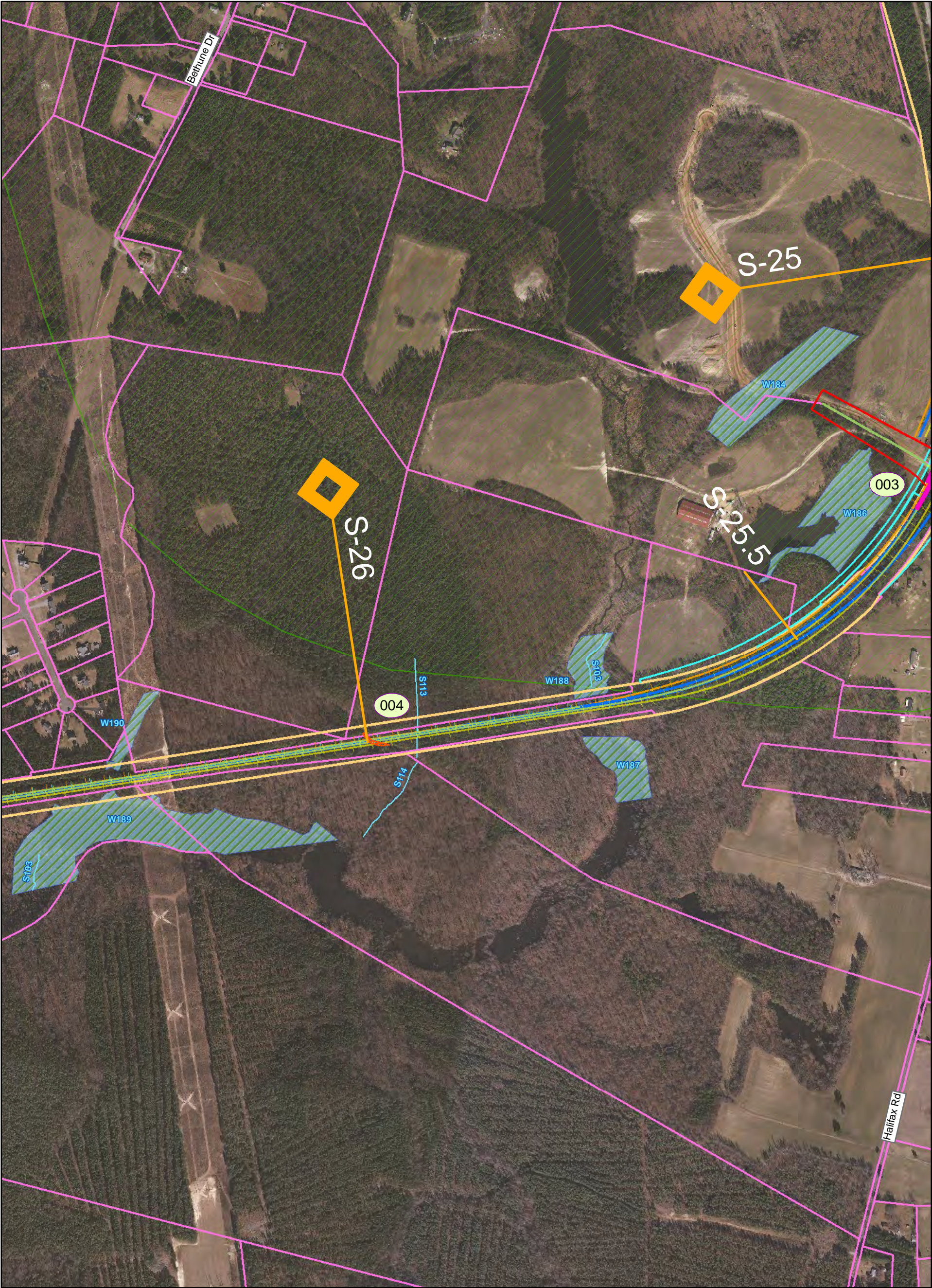
 Va1 Alignment	 Existing Bridge	 Milepost Marker	 Eligible Architectural Resource
 Va2 Alignment	 Proposed Bridge	 Municipal Boundary	 Listed Architectural Resource
 Va3 Alignment	 Road Closure	 County Boundary	 Potentially Eligible Architectural Resource
 Common Alignment	 Existing Rail Right of Way	 Fire/EMS Location	 Battlefield (National Register eligible)
 Parcel Boundary	 Proposed Rail Right of Way	 Intersection Node	
 Streams	 Proposed Road Right of Way		
 Wetlands	 Proposed Easement		

Map 029.2 of 151

Prepared: May 4, 2010

PRELIMINARY DESIGN - SUBJECT TO CHANGE WITHOUT NOTICE





Southeast High Speed Rail - Virginia

<ul style="list-style-type: none">Va1 AlignmentVa2 AlignmentVa3 AlignmentCommon AlignmentParcel BoundaryStreamsWetlands	<ul style="list-style-type: none">Existing BridgeProposed BridgeRoad ClosureExisting Rail Right of WayProposed Rail Right of WayProposed Road Right of WayProposed Easement	<ul style="list-style-type: none">Milepost MarkerMunicipal BoundaryCounty BoundaryFire/EMS LocationIntersection Node	<ul style="list-style-type: none">Eligible Architectural ResourceListed Architectural ResourcePotentially Eligible Architectural ResourceBattlefield (National Register eligible)
---	---	--	--

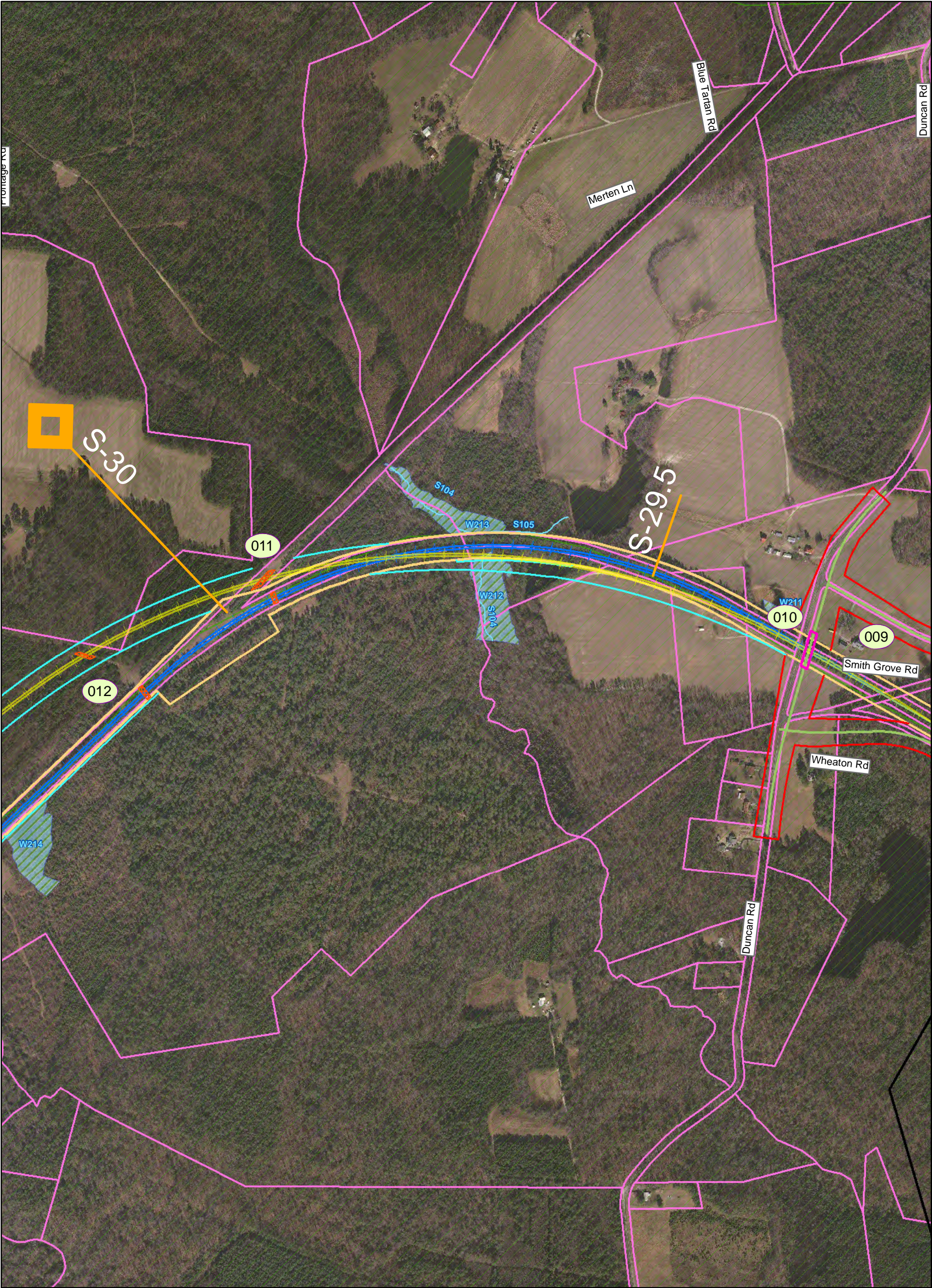
Map 030 of 151

PRELIMINARY DESIGN - SUBJECT TO CHANGE WITHOUT NOTICE

02505001,000

Feet

N



Southeast High Speed Rail - Virginia

<ul style="list-style-type: none">Va1 AlignmentVa2 AlignmentVa3 AlignmentCommon AlignmentParcel BoundaryStreamsWetlands	<ul style="list-style-type: none">Existing BridgeProposed BridgeRoad ClosureExisting Rail Right of WayProposed Rail Right of WayProposed Road Right of WayProposed Easement	<ul style="list-style-type: none">Milepost MarkerMunicipal BoundaryCounty BoundaryFire/EMS LocationIntersection Node	<ul style="list-style-type: none">Eligible Architectural ResourceListed Architectural ResourcePotentially Eligible Architectural ResourceBattlefield (National Register eligible)
---	---	--	--

Map 034 of 151

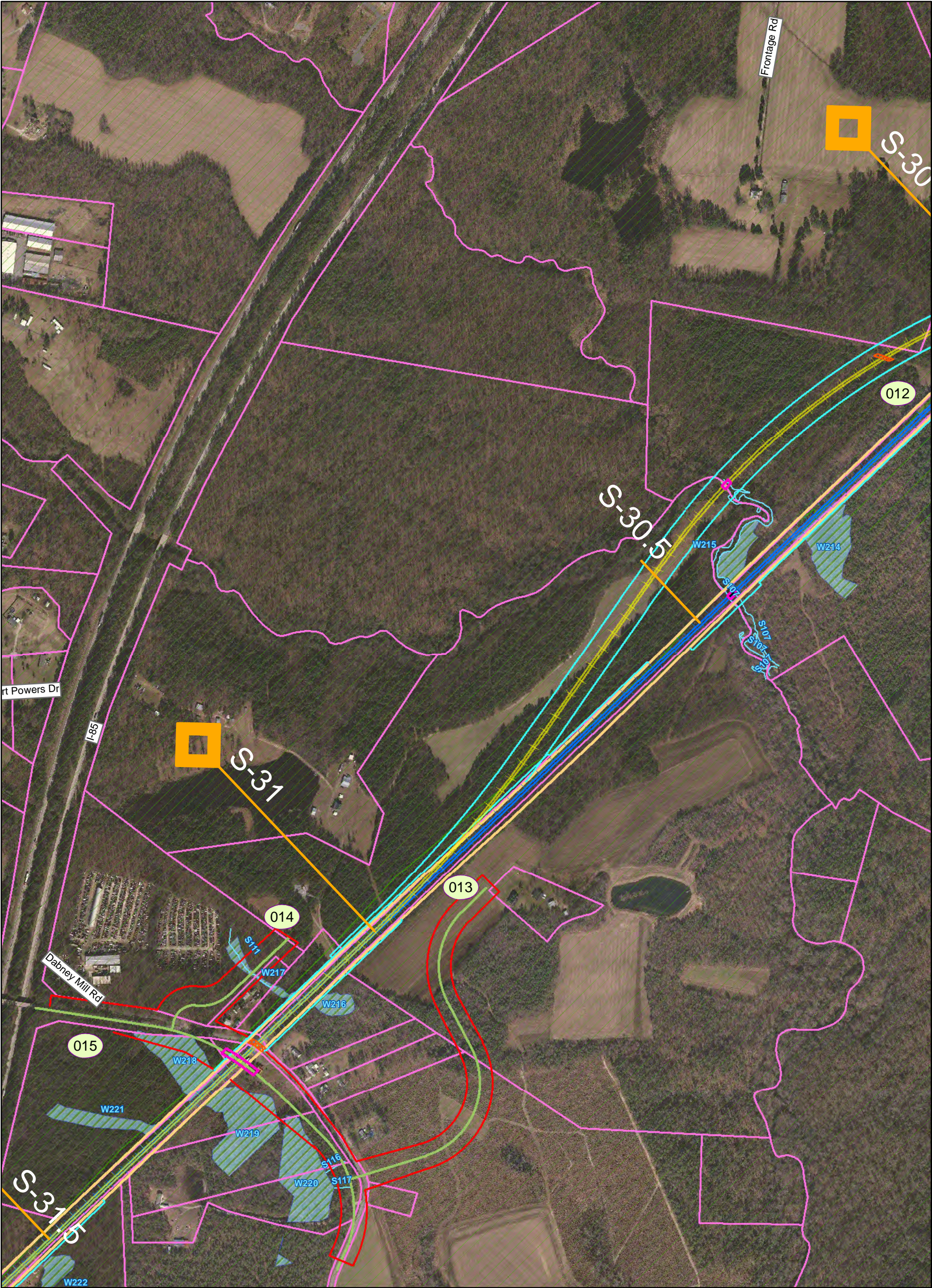
PREPARED: May 4, 2010

PRELIMINARY DESIGN - SUBJECT TO CHANGE WITHOUT NOTICE

02505001,000

Feet

N



Southeast High Speed Rail - Virginia

<ul style="list-style-type: none">Va1 AlignmentVa2 AlignmentVa3 AlignmentCommon AlignmentParcel BoundaryStreamsWetlands	<ul style="list-style-type: none">Existing BridgeProposed BridgeRoad ClosureExisting Rail Right of WayProposed Rail Right of WayProposed Road Right of WayProposed Easement	<ul style="list-style-type: none">Milepost MarkerMunicipal BoundaryCounty BoundaryFire/EMS LocationIntersection Node	<ul style="list-style-type: none">Eligible Architectural ResourceListed Architectural ResourcePotentially Eligible Architectural ResourceBattlefield (National Register eligible)
---	---	--	--

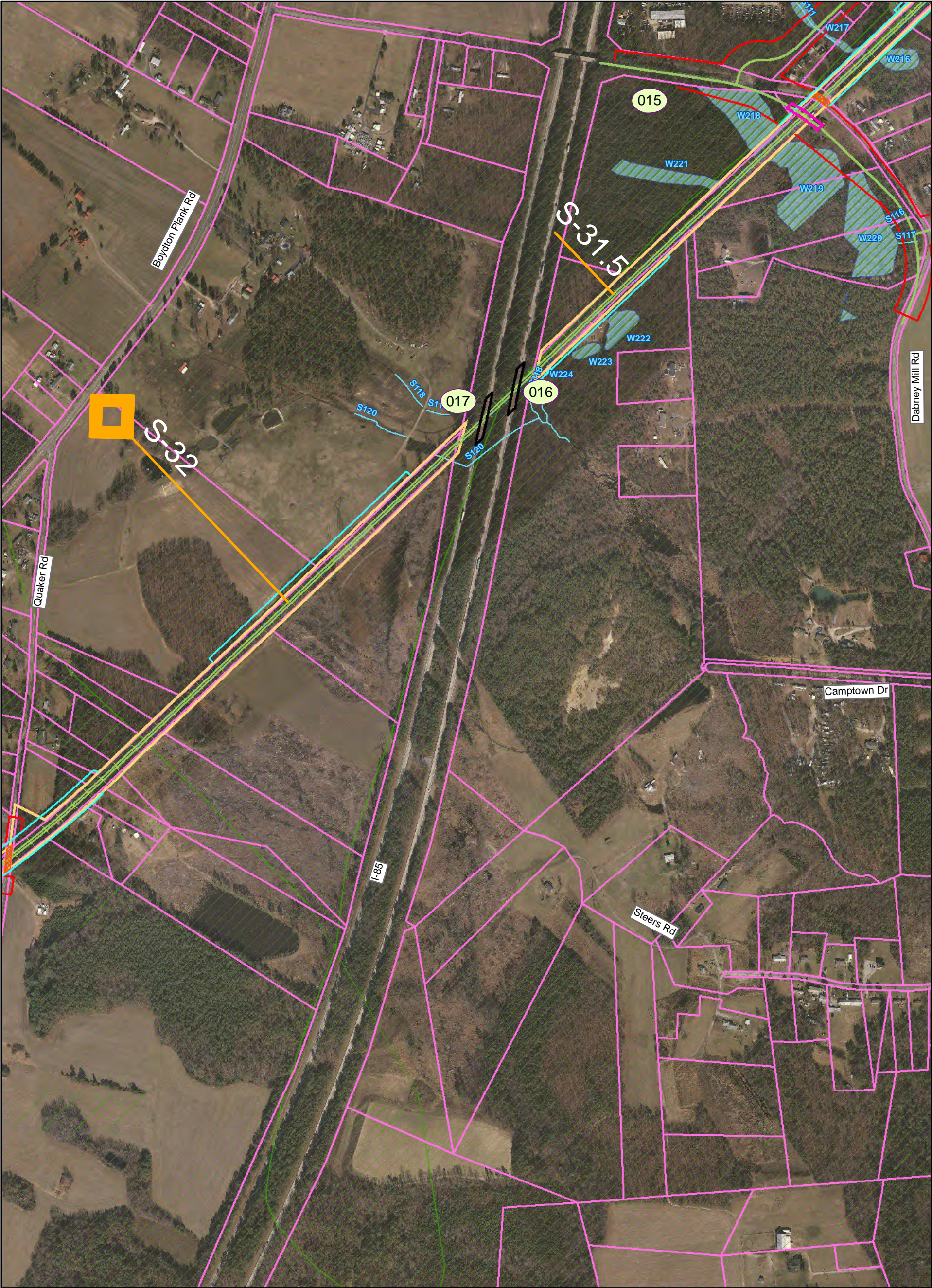
Map 035 of 151

PRELIMINARY DESIGN - SUBJECT TO CHANGE WITHOUT NOTICE

02505001,000

Feet

N



Southeast High Speed Rail - Virginia

<ul style="list-style-type: none">Va1 AlignmentVa2 AlignmentVa3 AlignmentCommon AlignmentParcel BoundaryStreamsWetlands	<ul style="list-style-type: none">Existing BridgeProposed BridgeRoad ClosureExisting Rail Right of WayProposed Rail Right of WayProposed Road Right of WayProposed Easement	<ul style="list-style-type: none">Milepost MarkerMunicipal BoundaryCounty BoundaryFire/EMS LocationIntersection Node	<ul style="list-style-type: none">Eligible Architectural ResourceListed Architectural ResourcePotentially Eligible Architectural ResourceBattlefield (National Register eligible)
---	---	--	--

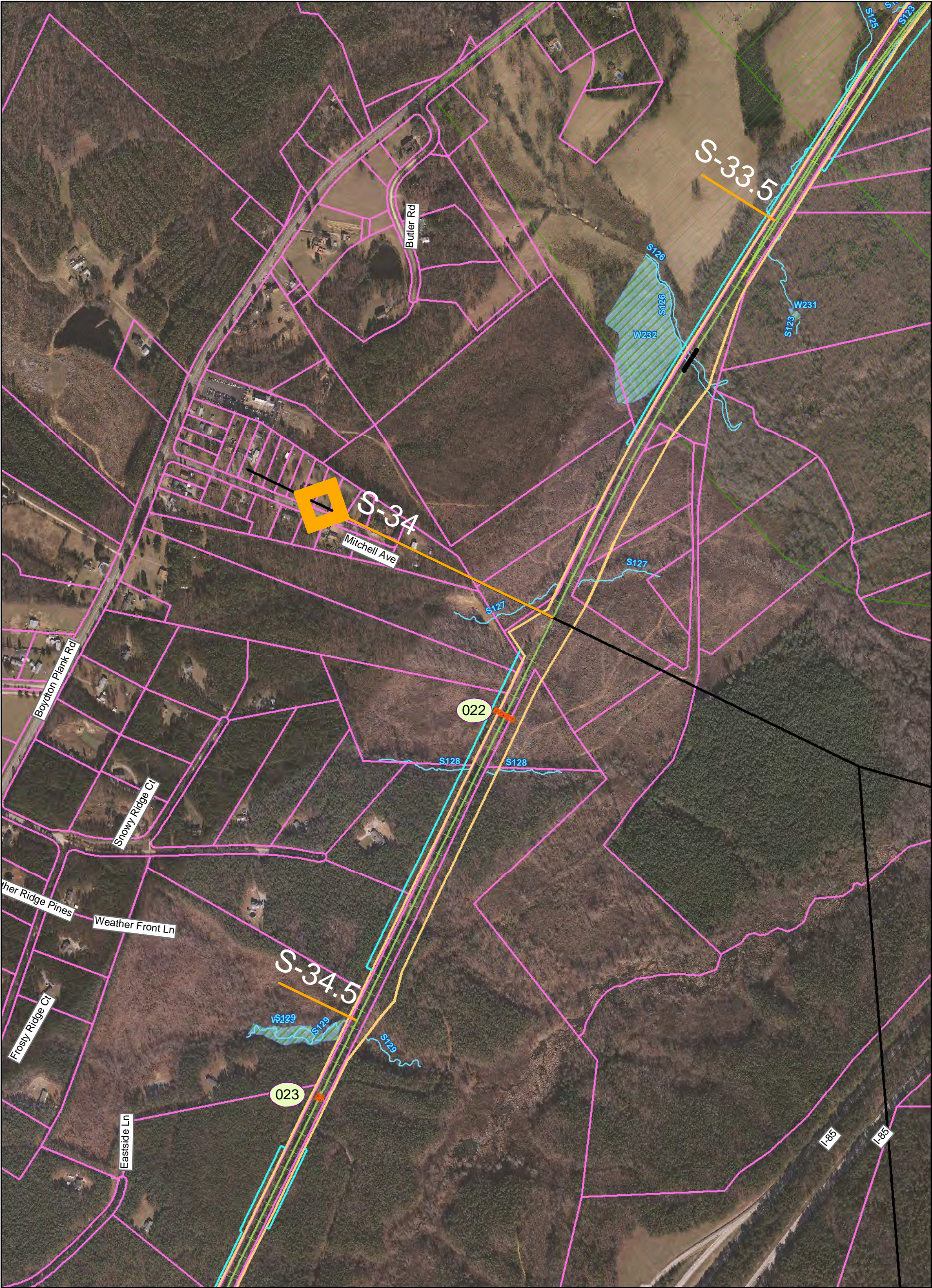
Map 036 of 151

PRELIMINARY DESIGN - SUBJECT TO CHANGE WITHOUT NOTICE

02505001,000

Feet

N



Southeast High Speed Rail - Virginia

<div>Va1 Alignment</div> <div>Va2 Alignment</div> <div>Va3 Alignment</div> <div>Common Alignment</div> <div>Parcel Boundary</div> <div>Streams</div> <div>Wetlands</div>	<div>Existing Bridge</div> <div>Proposed Bridge</div> <div>Road Closure</div> <div>Existing Rail Right of Way</div> <div>Proposed Rail Right of Way</div> <div>Proposed Road Right of Way</div> <div>Proposed Easement</div>	<div>Milepost Marker</div> <div>Municipal Boundary</div> <div>County Boundary</div> <div>Fire/EMS Location</div> <div>Intersection Node</div>	<div>Eligible Architectural Resource</div> <div>Listed Architectural Resource</div> <div>Potentially Eligible Architectural Resource</div> <div>Battlefield (National Register eligible)</div>
--	--	---	--

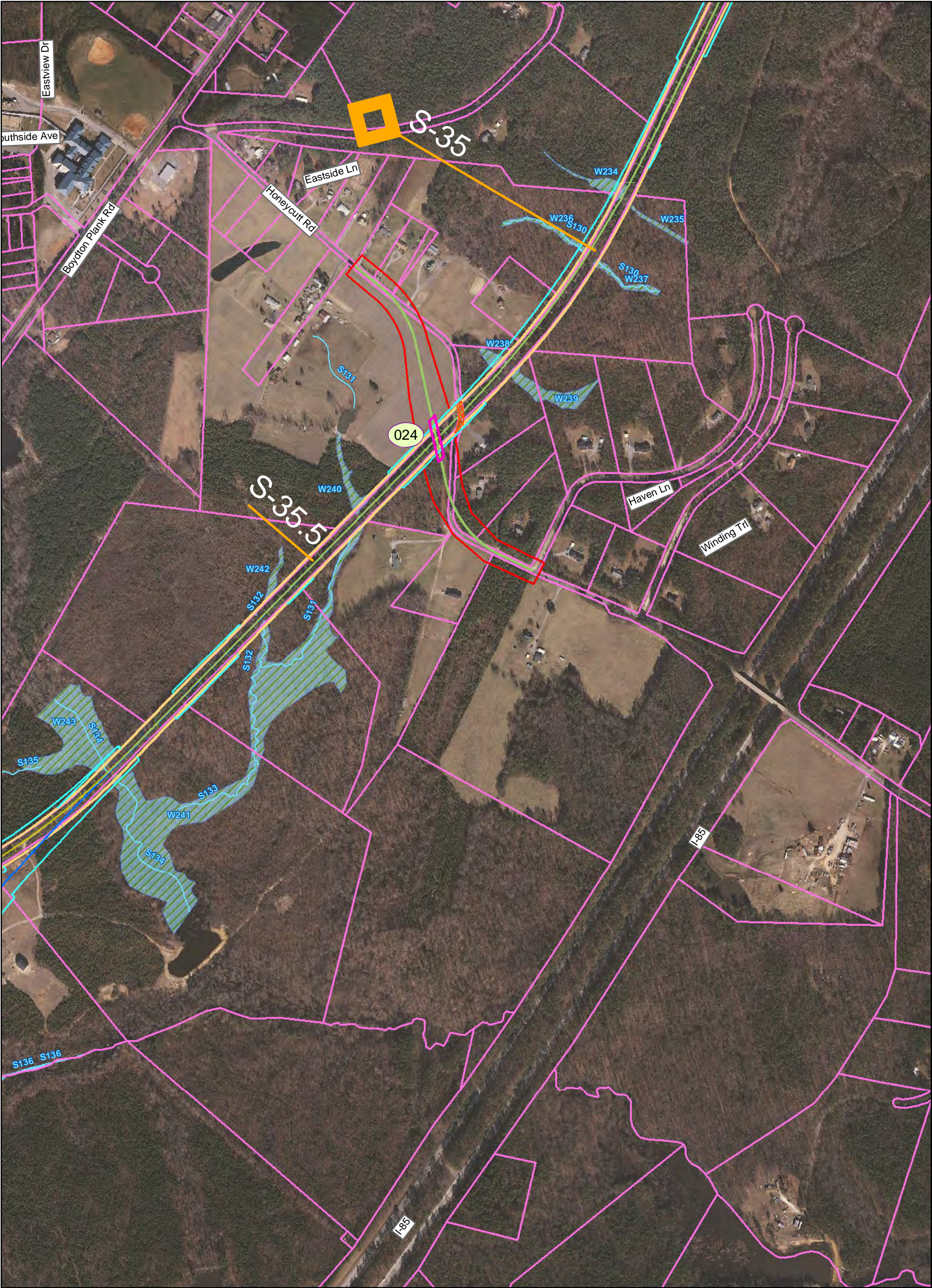
Map 038 of 151

PRELIMINARY DESIGN - SUBJECT TO CHANGE WITHOUT NOTICE

02505001,000

Feet

N



Southeast High Speed Rail - Virginia

<ul style="list-style-type: none">Va1 AlignmentVa2 AlignmentVa3 AlignmentCommon AlignmentParcel BoundaryStreamsWetlands	<ul style="list-style-type: none">Existing BridgeProposed BridgeRoad ClosureExisting Rail Right of WayProposed Rail Right of WayProposed Road Right of WayProposed Easement	<ul style="list-style-type: none">Milepost MarkerMunicipal BoundaryCounty BoundaryFire/EMS LocationIntersection Node	<ul style="list-style-type: none">Eligible Architectural ResourceListed Architectural ResourcePotentially Eligible Architectural ResourceBattlefield (National Register eligible)
---	---	--	--

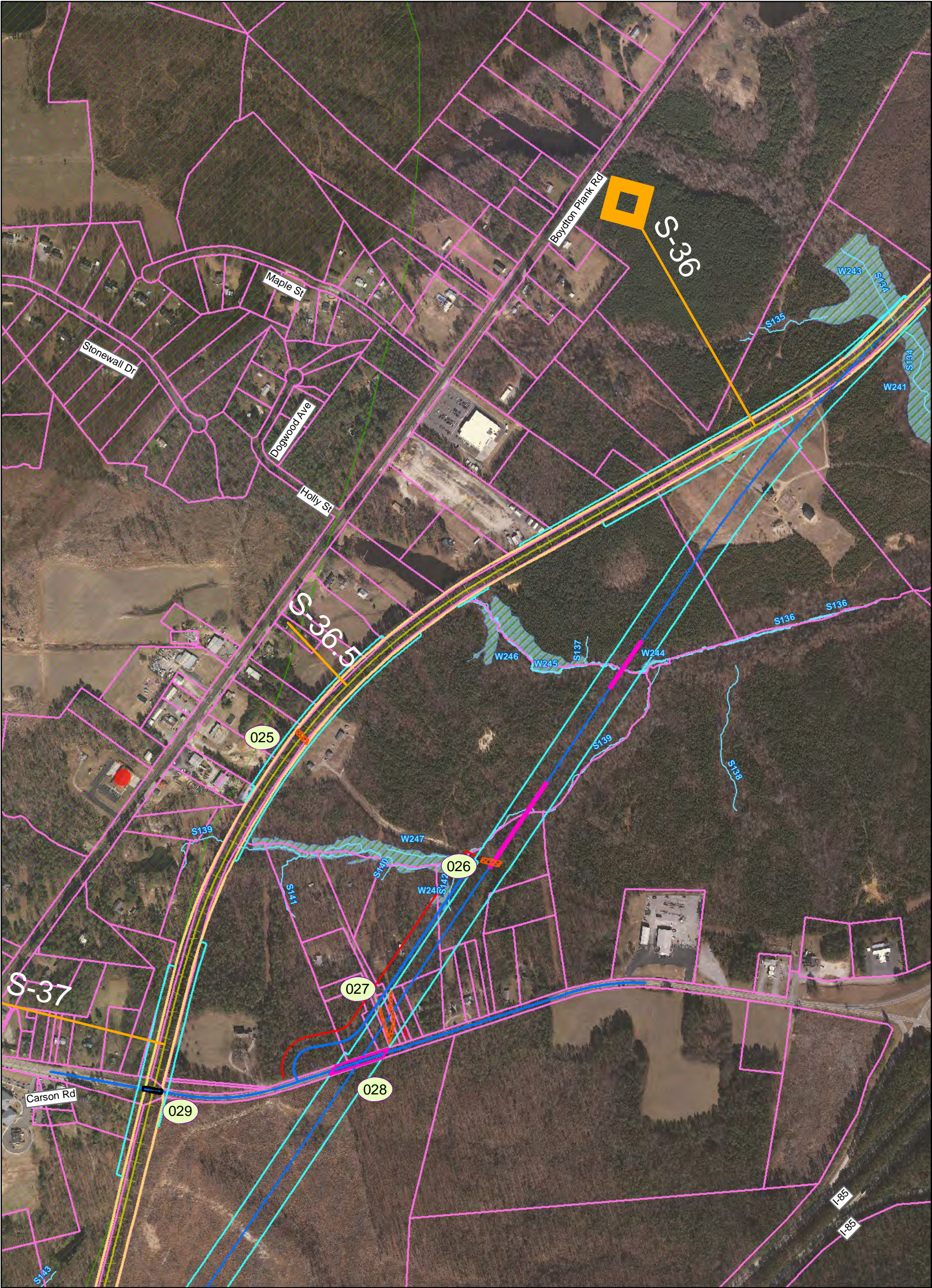
Map 039 of 151

PRELIMINARY DESIGN - SUBJECT TO CHANGE WITHOUT NOTICE

02505001,000

Feet

N



Southeast High Speed Rail - Virginia

<ul style="list-style-type: none">Va1 AlignmentVa2 AlignmentVa3 AlignmentCommon AlignmentParcel BoundaryStreamsWetlands	<ul style="list-style-type: none">Existing BridgeProposed BridgeRoad ClosureExisting Rail Right of WayProposed Rail Right of WayProposed Road Right of WayProposed Easement	<ul style="list-style-type: none">Milepost MarkerMunicipal BoundaryCounty BoundaryFire/EMS LocationIntersection Node	<ul style="list-style-type: none">Eligible Architectural ResourceListed Architectural ResourcePotentially Eligible Architectural ResourceBattlefield (National Register eligible)
---	---	--	--

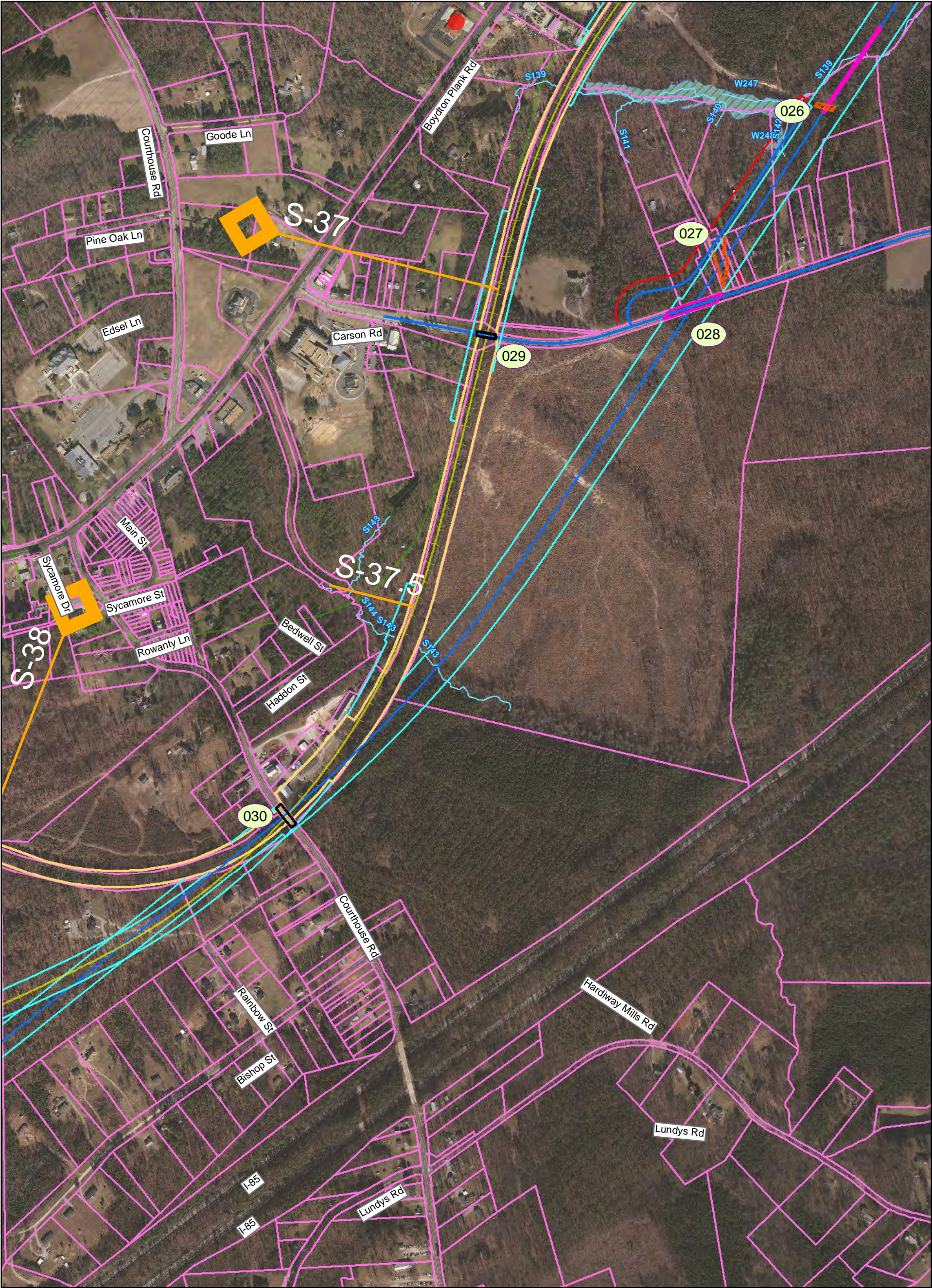
Map 040 of 151

PRELIMINARY DESIGN - SUBJECT TO CHANGE WITHOUT NOTICE

02505001,000

Feet

N



Southeast High Speed Rail - Virginia

<ul style="list-style-type: none">Va1 AlignmentVa2 AlignmentVa3 AlignmentCommon AlignmentParcel BoundaryStreamsWetlands	<ul style="list-style-type: none">Existing BridgeProposed BridgeRoad ClosureExisting Rail Right of WayProposed Rail Right of WayProposed Road Right of WayProposed Easement	<ul style="list-style-type: none">Milepost MarkerMunicipal BoundaryCounty BoundaryFire/EMS LocationIntersection Node	<ul style="list-style-type: none">Eligible Architectural ResourceListed Architectural ResourcePotentially Eligible Architectural ResourceBattlefield (National Register eligible)
---	---	--	--

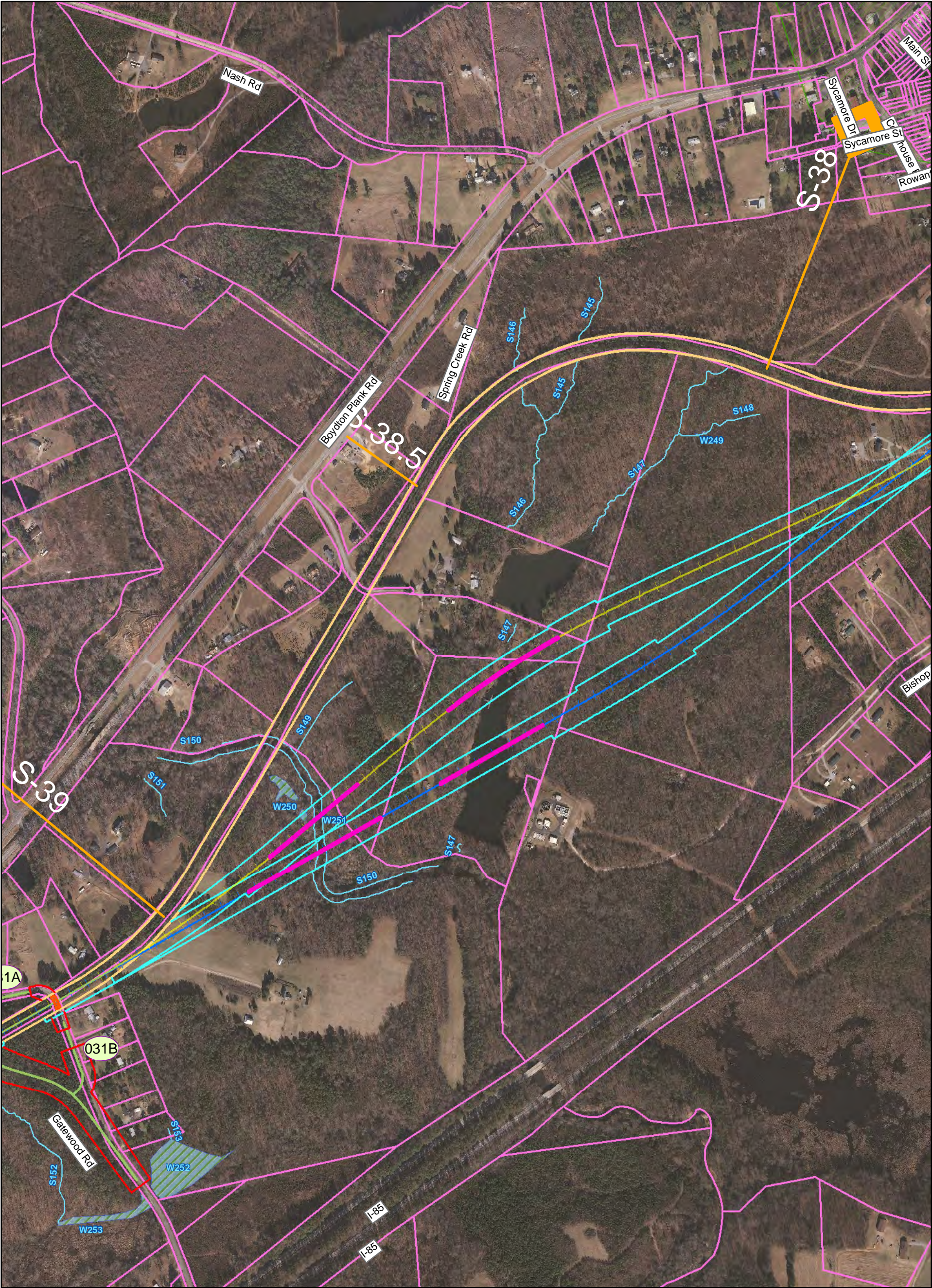
Map 041 of 151

PRELIMINARY DESIGN - SUBJECT TO CHANGE WITHOUT NOTICE

02505001,000

Feet

N



Southeast High Speed Rail - Virginia

<ul style="list-style-type: none">Va1 AlignmentVa2 AlignmentVa3 AlignmentCommon AlignmentParcel BoundaryStreamsWetlands	<ul style="list-style-type: none">Existing BridgeProposed BridgeRoad ClosureExisting Rail Right of WayProposed Rail Right of WayProposed Road Right of WayProposed Easement	<ul style="list-style-type: none">Milepost MarkerMunicipal BoundaryCounty BoundaryFire/EMS LocationIntersection Node	<ul style="list-style-type: none">Eligible Architectural ResourceListed Architectural ResourcePotentially Eligible Architectural ResourceBattlefield (National Register eligible)
---	---	--	--

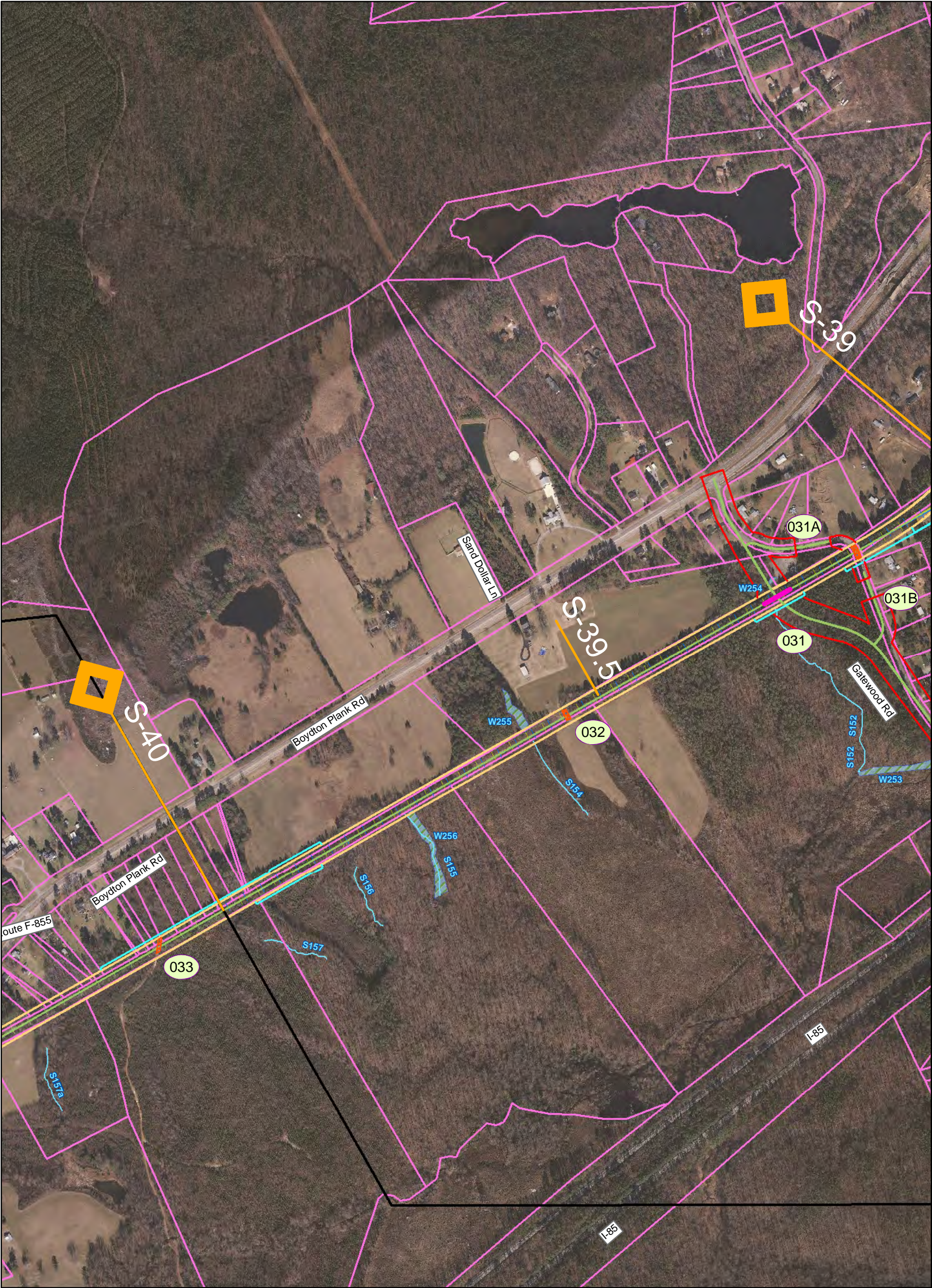
Map 042 of 151

PRELIMINARY DESIGN - SUBJECT TO CHANGE WITHOUT NOTICE

02505001,000

Feet

N



Southeast High Speed Rail - Virginia

<ul style="list-style-type: none">Va1 AlignmentVa2 AlignmentVa3 AlignmentCommon AlignmentParcel BoundaryStreamsWetlands	<ul style="list-style-type: none">Existing BridgeProposed BridgeRoad ClosureExisting Rail Right of WayProposed Rail Right of WayProposed Road Right of WayProposed Easement	<ul style="list-style-type: none">Milepost MarkerMunicipal BoundaryCounty BoundaryFire/EMS LocationIntersection Node	<ul style="list-style-type: none">Eligible Architectural ResourceListed Architectural ResourcePotentially Eligible Architectural ResourceBattlefield (National Register eligible)
---	---	--	--

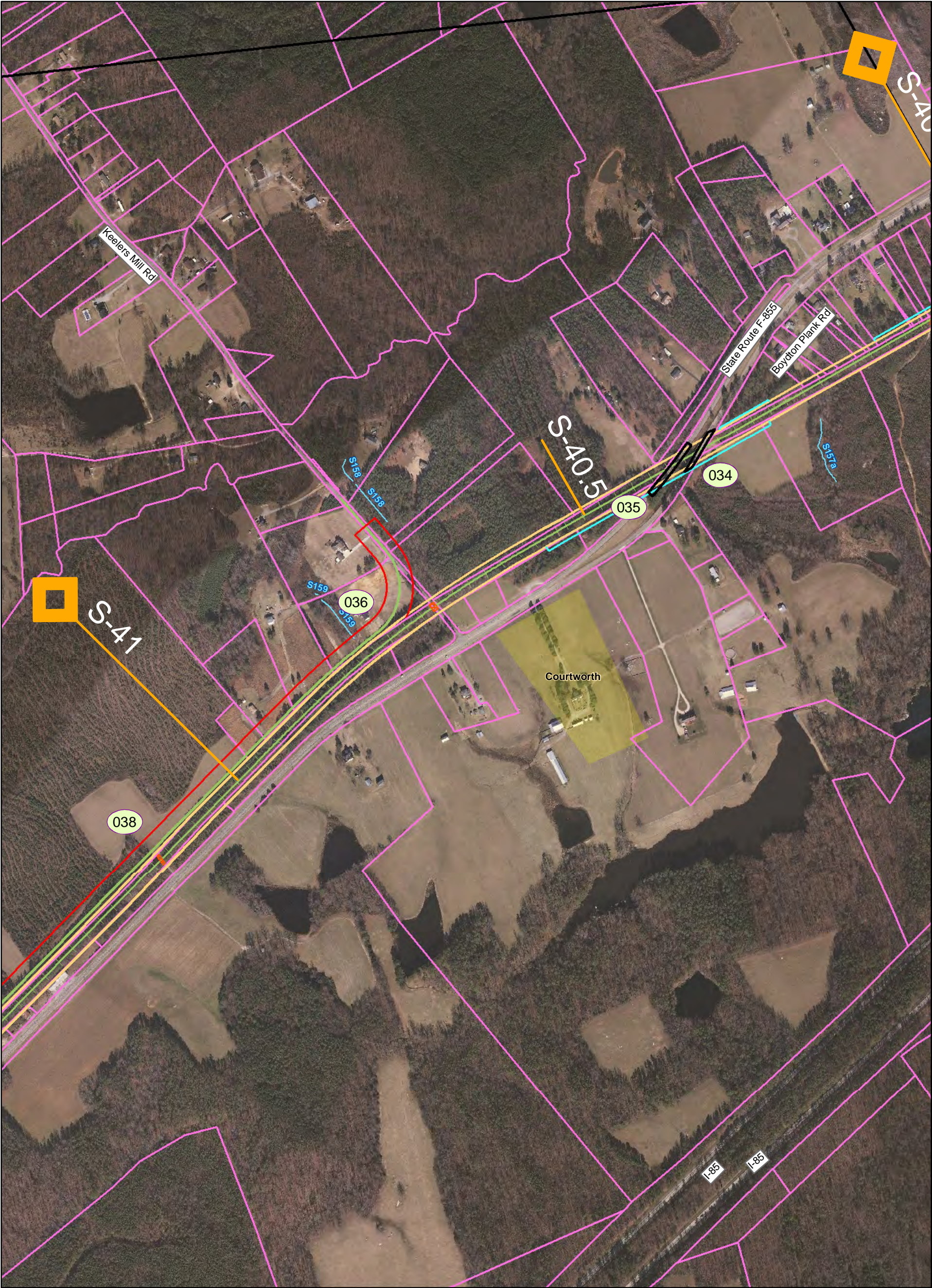
Map 043 of 151

PRELIMINARY DESIGN - SUBJECT TO CHANGE WITHOUT NOTICE

02505001,000

Feet

N



Southeast High Speed Rail - Virginia

<ul style="list-style-type: none">Va1 AlignmentVa2 AlignmentVa3 AlignmentCommon AlignmentParcel BoundaryStreamsWetlands	<ul style="list-style-type: none">Existing BridgeProposed BridgeRoad ClosureExisting Rail Right of WayProposed Rail Right of WayProposed Road Right of WayProposed Easement	<ul style="list-style-type: none">Milepost MarkerMunicipal BoundaryCounty BoundaryFire/EMS LocationIntersection Node	<ul style="list-style-type: none">Eligible Architectural ResourceListed Architectural ResourcePotentially Eligible Architectural ResourceBattlefield (National Register eligible)
---	---	--	--

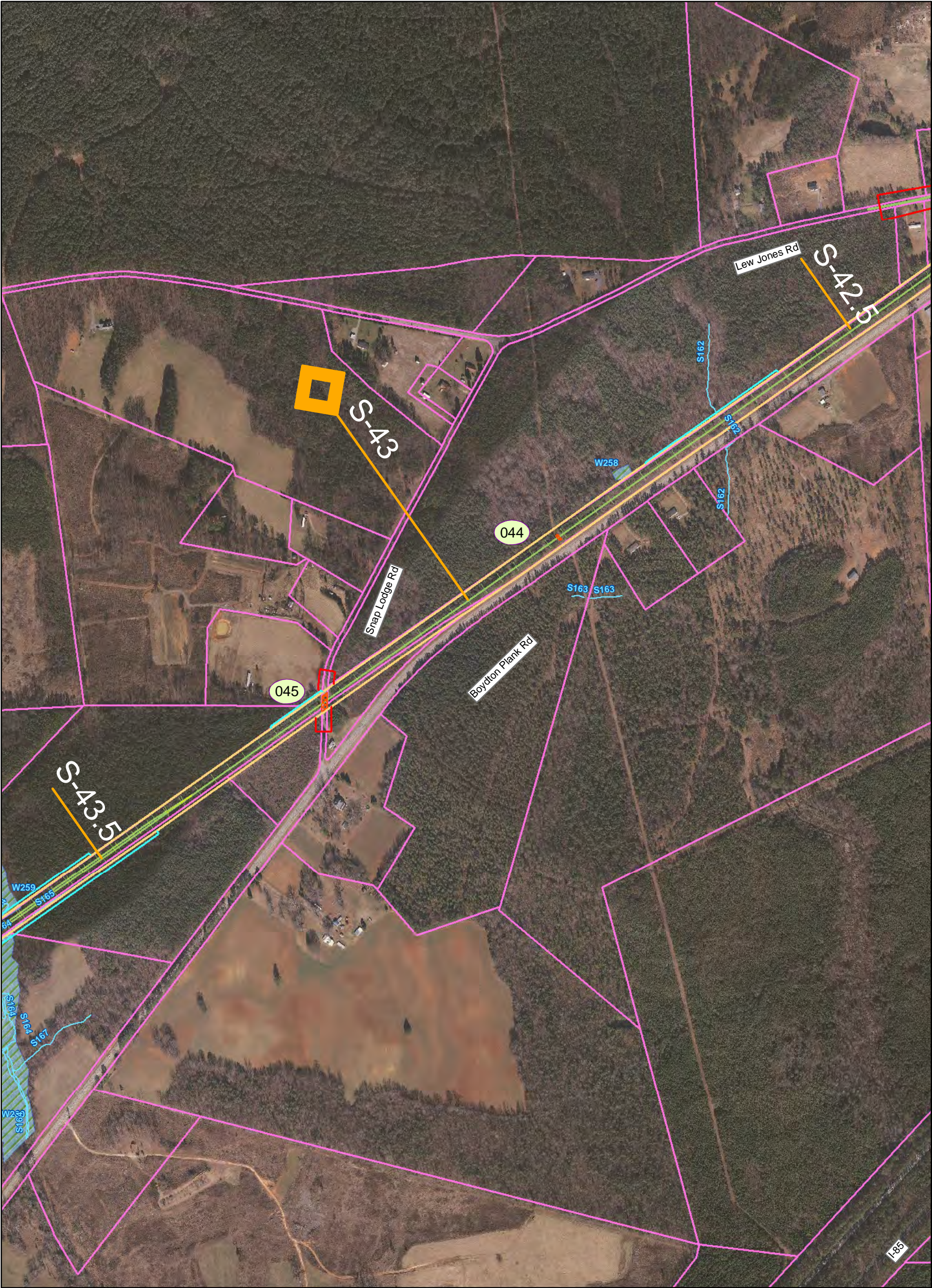
Map 044 of 151

PRELIMINARY DESIGN - SUBJECT TO CHANGE WITHOUT NOTICE

02505001,000

Feet

N



Southeast High Speed Rail - Virginia

<ul style="list-style-type: none">Va1 AlignmentVa2 AlignmentVa3 AlignmentCommon AlignmentParcel BoundaryStreamsWetlands	<ul style="list-style-type: none">Existing BridgeProposed BridgeRoad ClosureExisting Rail Right of WayProposed Rail Right of WayProposed Road Right of WayProposed Easement	<ul style="list-style-type: none">Milepost MarkerMunicipal BoundaryCounty BoundaryFire/EMS LocationIntersection Node	<ul style="list-style-type: none">Eligible Architectural ResourceListed Architectural ResourcePotentially Eligible Architectural ResourceBattlefield (National Register eligible)
---	---	--	--

Map 046 of 151

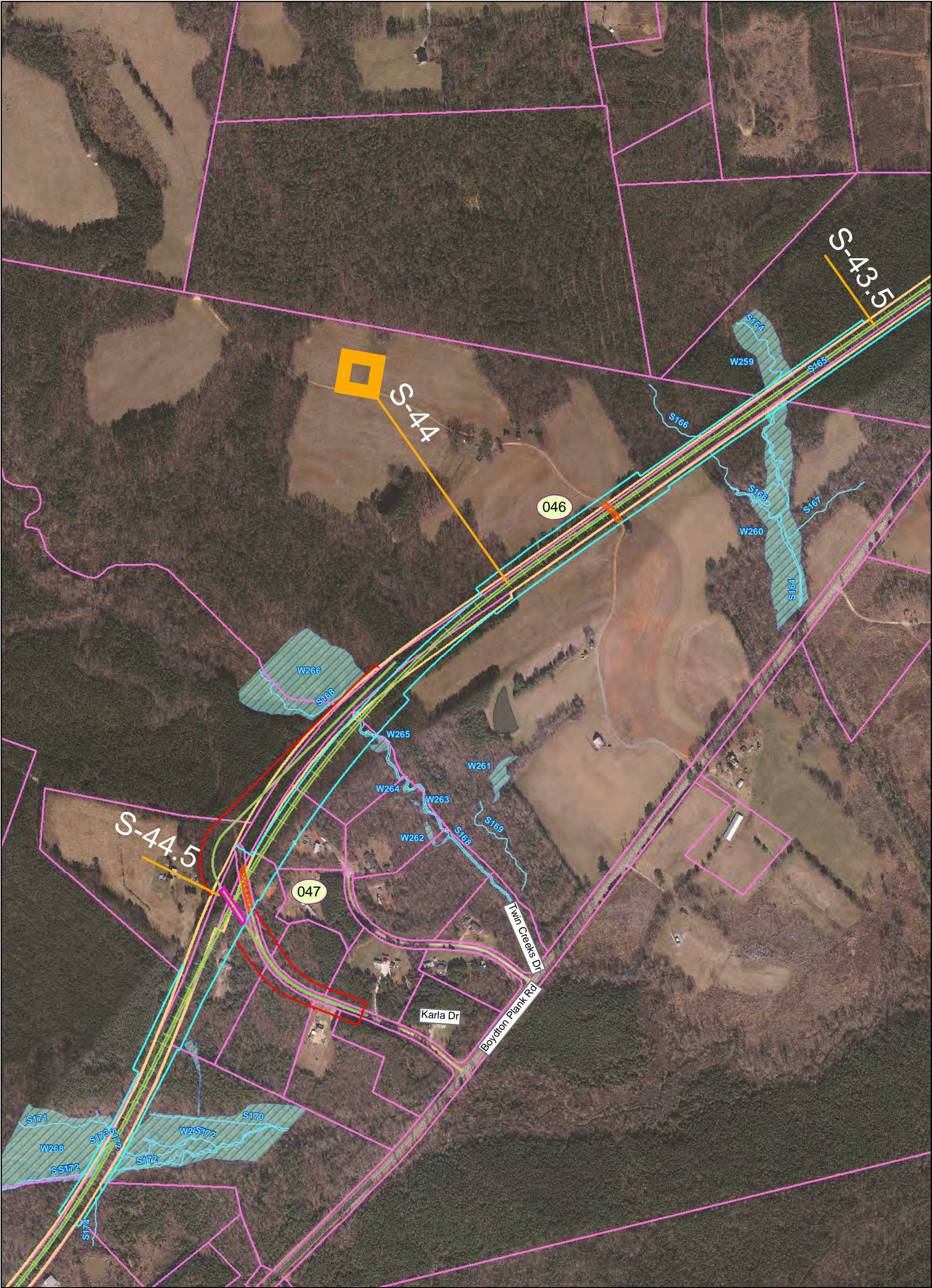
PRELIMINARY DESIGN - SUBJECT TO CHANGE WITHOUT NOTICE

02505001,000

Feet

N

Prepared: May 4, 2010



Southeast High Speed Rail - Virginia

<ul style="list-style-type: none">Va1 AlignmentVa2 AlignmentVa3 AlignmentCommon AlignmentParcel BoundaryStreamsWetlands	<ul style="list-style-type: none">Existing BridgeProposed BridgeRoad ClosureExisting Rail Right of WayProposed Rail Right of WayProposed Road Right of WayProposed Easement	<ul style="list-style-type: none">Milepost MarkerMunicipal BoundaryCounty BoundaryFire/EMS LocationIntersection Node	<ul style="list-style-type: none">Eligible Architectural ResourceListed Architectural ResourcePotentially Eligible Architectural ResourceBattlefield (National Register eligible)
---	---	--	--

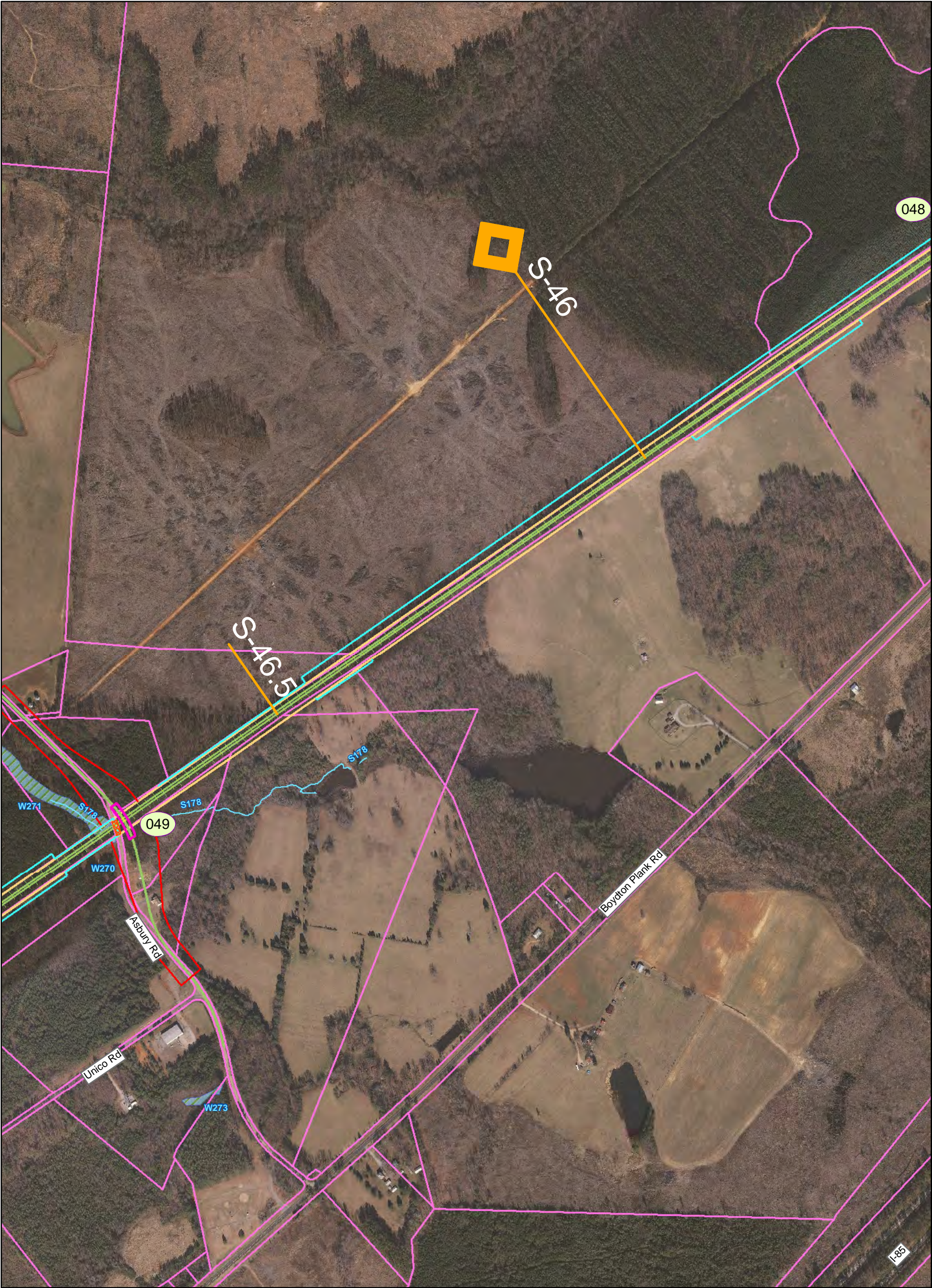
Map 047 of 151

PRELIMINARY DESIGN - SUBJECT TO CHANGE WITHOUT NOTICE

02505001,000

Feet

N



Southeast High Speed Rail - Virginia

<ul style="list-style-type: none">Va1 AlignmentVa2 AlignmentVa3 AlignmentCommon AlignmentParcel BoundaryStreamsWetlands	<ul style="list-style-type: none">Existing BridgeProposed BridgeRoad ClosureExisting Rail Right of WayProposed Rail Right of WayProposed Road Right of WayProposed Easement	<ul style="list-style-type: none">Milepost MarkerMunicipal BoundaryCounty BoundaryFire/EMS LocationIntersection Node	<ul style="list-style-type: none">Eligible Architectural ResourceListed Architectural ResourcePotentially Eligible Architectural ResourceBattlefield (National Register eligible)
---	---	--	--

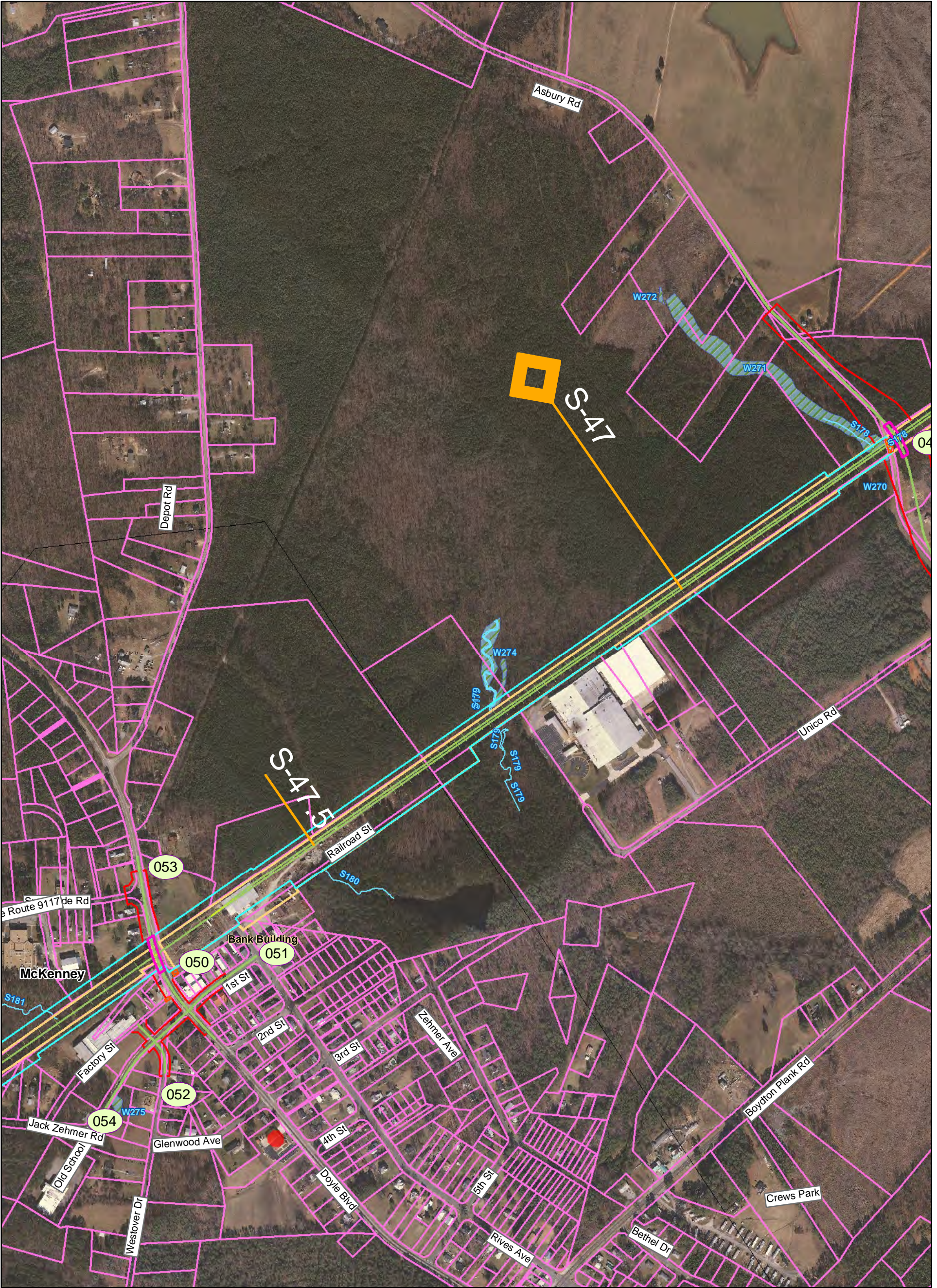
Map 049 of 151

PRELIMINARY DESIGN - SUBJECT TO CHANGE WITHOUT NOTICE

02505001,000

Feet

N



Southeast High Speed Rail - Virginia

<ul style="list-style-type: none">Va1 AlignmentVa2 AlignmentVa3 AlignmentCommon AlignmentParcel BoundaryStreamsWetlands	<ul style="list-style-type: none">Existing BridgeProposed BridgeRoad ClosureExisting Rail Right of WayProposed Rail Right of WayProposed Road Right of WayProposed Easement	<ul style="list-style-type: none">Milepost MarkerMunicipal BoundaryCounty BoundaryFire/EMS LocationIntersection Node	<ul style="list-style-type: none">Eligible Architectural ResourceListed Architectural ResourcePotentially Eligible Architectural ResourceBattlefield (National Register eligible)
---	---	--	--

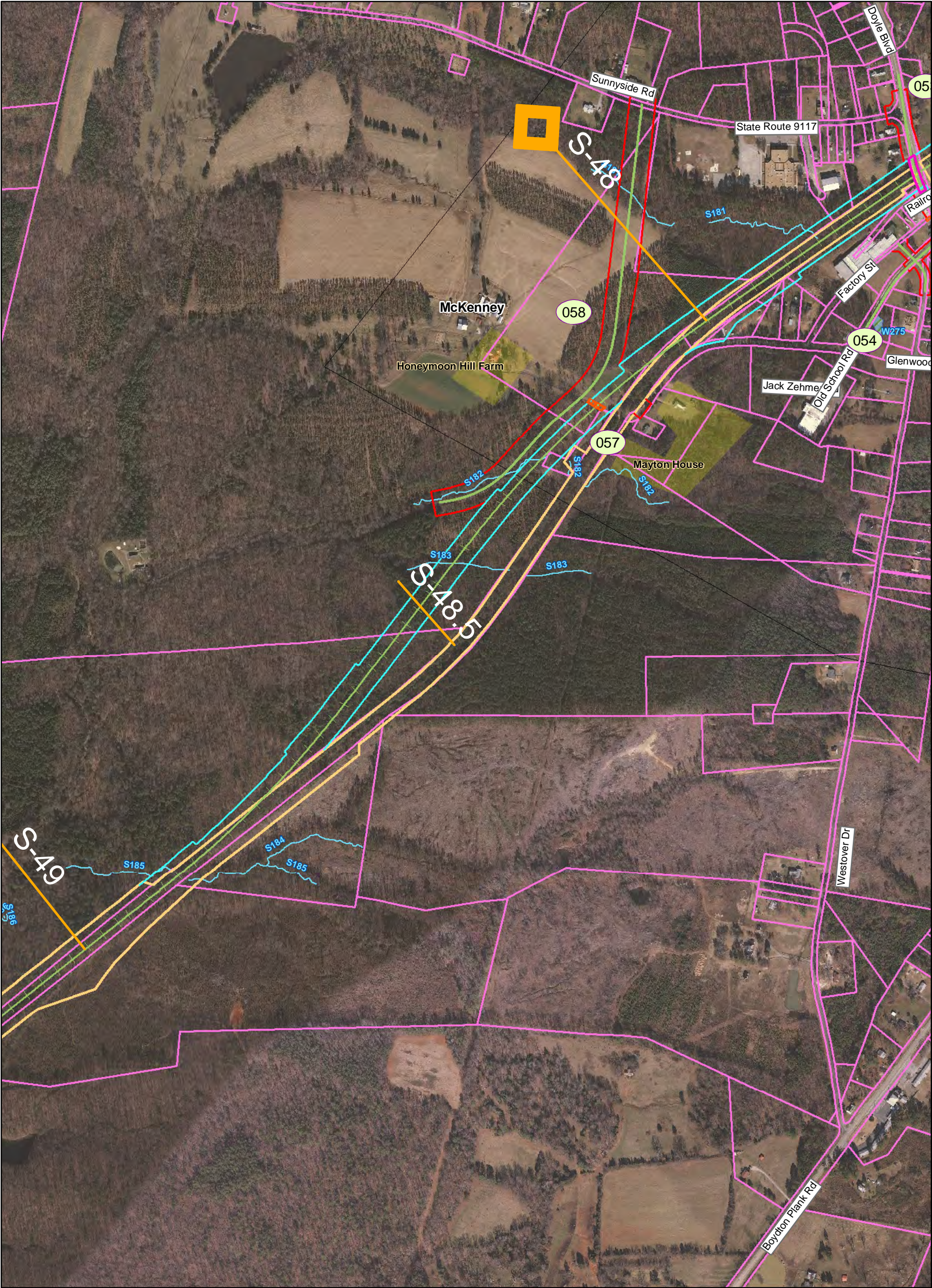
Map 050 of 151

PRELIMINARY DESIGN - SUBJECT TO CHANGE WITHOUT NOTICE

02505001,000

Feet

N



Southeast High Speed Rail - Virginia

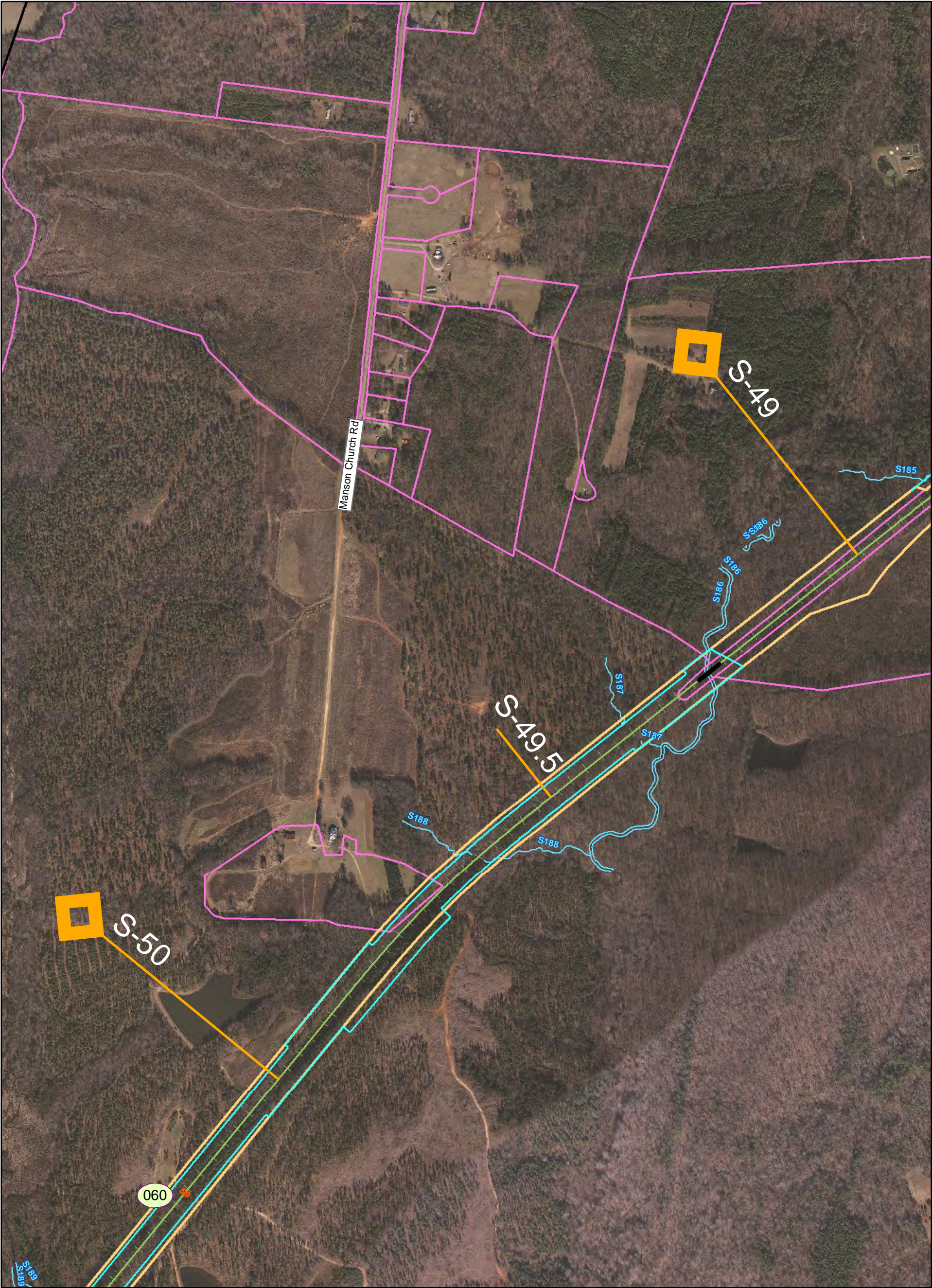
<ul style="list-style-type: none">Va1 AlignmentVa2 AlignmentVa3 AlignmentCommon AlignmentParcel BoundaryStreamsWetlands	<ul style="list-style-type: none">Existing BridgeProposed BridgeRoad ClosureExisting Rail Right of WayProposed Rail Right of WayProposed Road Right of WayProposed Easement	<ul style="list-style-type: none">Milepost MarkerMunicipal BoundaryCounty BoundaryFire/EMS LocationIntersection Node	<ul style="list-style-type: none">Eligible Architectural ResourceListed Architectural ResourcePotentially Eligible Architectural ResourceBattlefield (National Register eligible)
---	---	--	--

Map 051 of 151

PRELIMINARY DESIGN - SUBJECT TO CHANGE WITHOUT NOTICE

02505001,000

Feet



Southeast High Speed Rail - Virginia

<ul style="list-style-type: none">Va1 AlignmentVa2 AlignmentVa3 AlignmentCommon AlignmentParcel BoundaryStreamsWetlands	<ul style="list-style-type: none">Existing BridgeProposed BridgeRoad ClosureExisting Rail Right of WayProposed Rail Right of WayProposed Road Right of WayProposed Easement	<ul style="list-style-type: none">Milepost MarkerMunicipal BoundaryCounty BoundaryFire/EMS LocationIntersection Node	<ul style="list-style-type: none">Eligible Architectural ResourceListed Architectural ResourcePotentially Eligible Architectural ResourceBattlefield (National Register eligible)
---	---	--	--

Map 052 of 151

PRELIMINARY DESIGN - SUBJECT TO CHANGE WITHOUT NOTICE

02505001,000

Feet

N



Southeast High Speed Rail - Virginia

<ul style="list-style-type: none">Va1 AlignmentVa2 AlignmentVa3 AlignmentCommon AlignmentParcel BoundaryStreamsWetlands	<ul style="list-style-type: none">Existing BridgeProposed BridgeRoad ClosureExisting Rail Right of WayProposed Rail Right of WayProposed Road Right of WayProposed Easement	<ul style="list-style-type: none">Milepost MarkerMunicipal BoundaryCounty BoundaryFire/EMS LocationIntersection Node	<ul style="list-style-type: none">Eligible Architectural ResourceListed Architectural ResourcePotentially Eligible Architectural ResourceBattlefield (National Register eligible)
---	---	--	--

Map 053 of 151

PRELIMINARY DESIGN - SUBJECT TO CHANGE WITHOUT NOTICE

02505001,000

Feet

N