

# Southeast High Speed Rail - North Carolina

NC1 Alignment	Existing Bridge	Milepost Marker	Eligible Architectural Resource
NC2 Alignment	Proposed Bridge	Municipal Boundary	Listed Architectural Resource
NC3 Alignment	Road Closure	County Boundary	Raleigh & Gaston RR Corridor (Eligible)
Common Alignment	Existing Rail Right of Way	Fire/EMS Location	Battlefield (National Register eligible)
Parcel Boundary	Proposed Rail Right of Way	Intersection Node	
Streams	Proposed Road Right of Way		
Wetlands	Proposed Easement		

Map 093 of 151

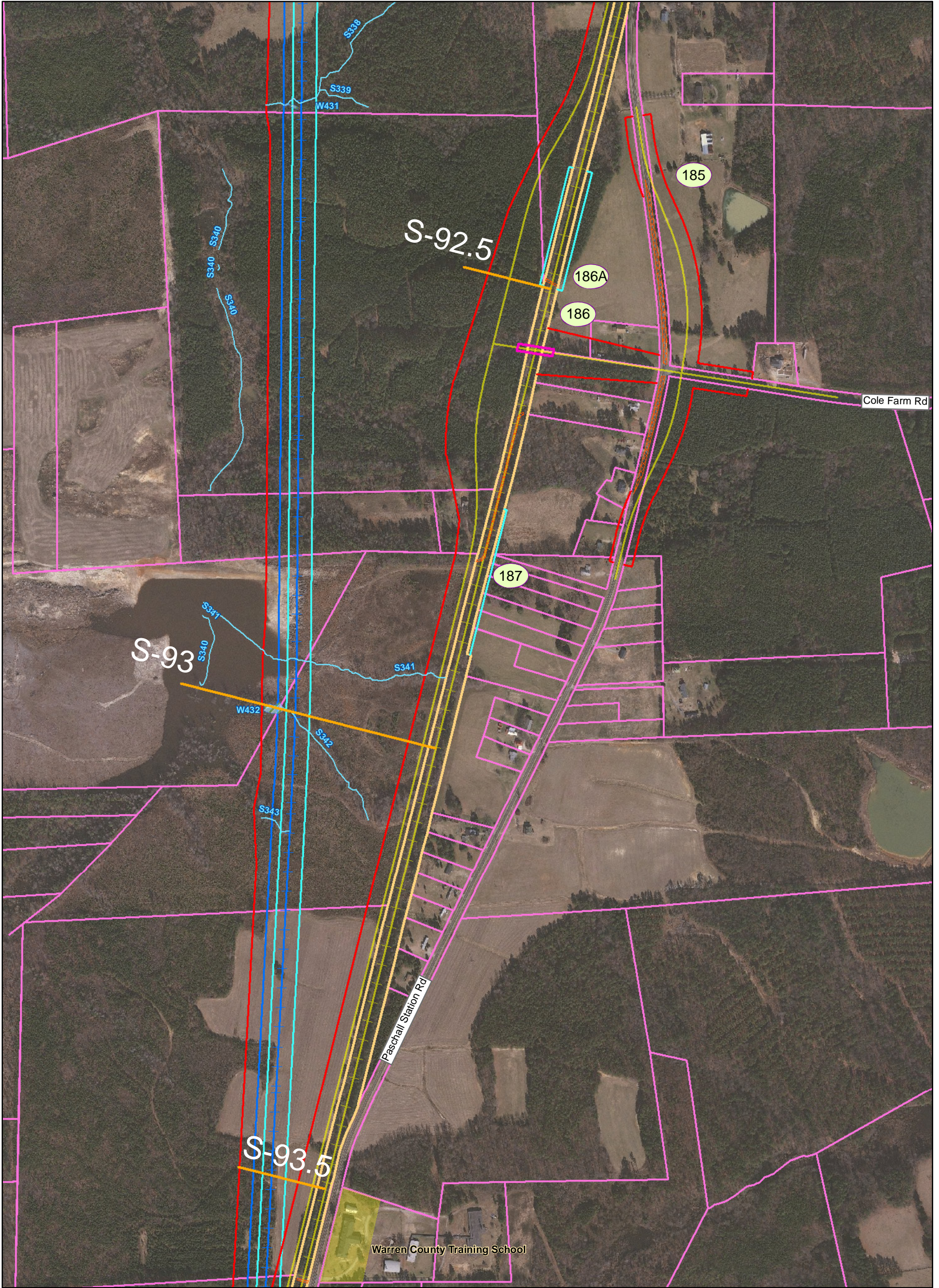
PRELIMINARY DESIGN - SUBJECT TO CHANGE WITHOUT NOTICE

0 250 500 1,000 Feet

Map 093 of 151

Prepared: May 4, 2010



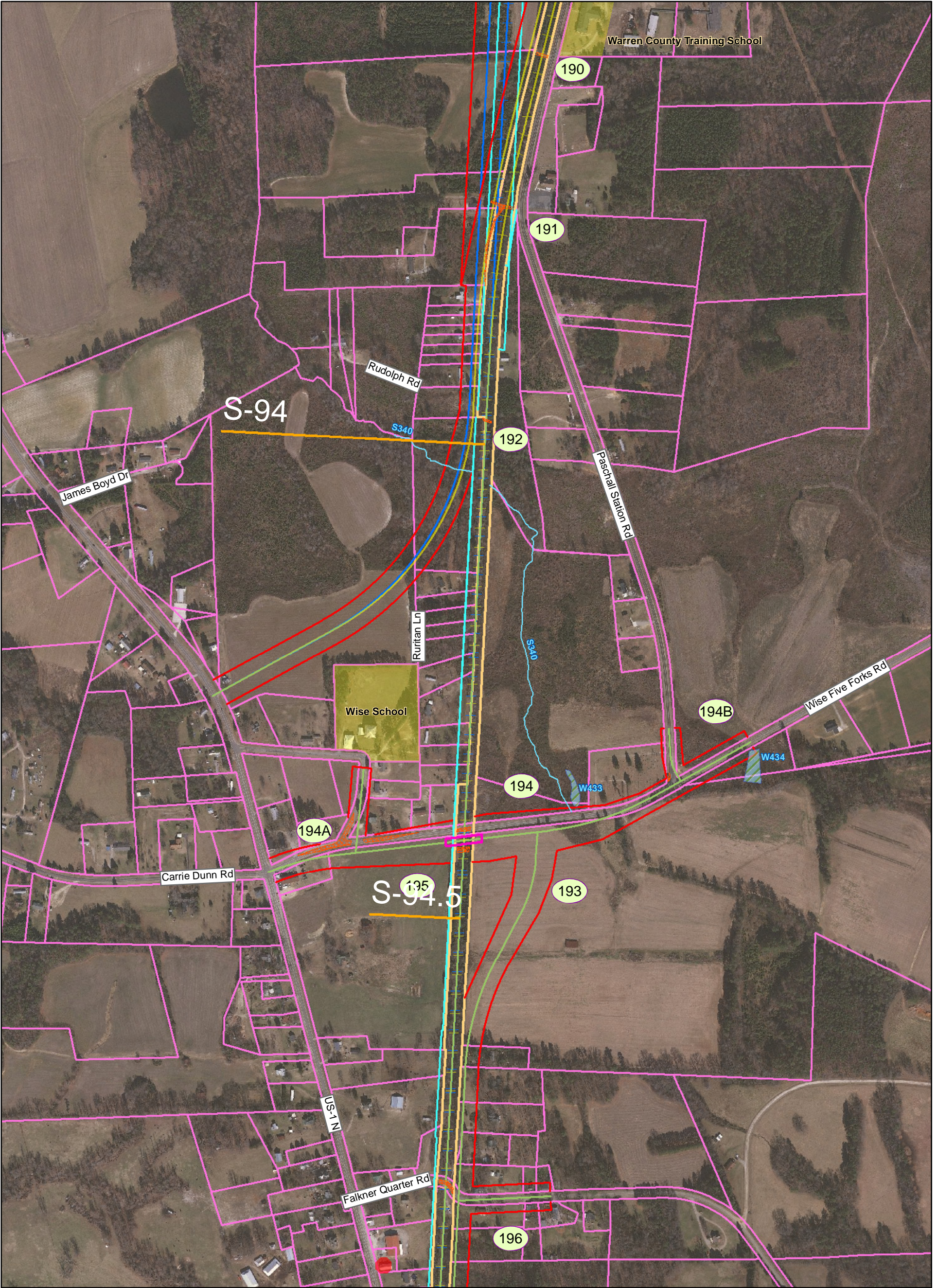


Southeast High Speed Rail - North Carolina

<ul style="list-style-type: none"><li>NC1 Alignment</li><li>NC2 Alignment</li><li>NC3 Alignment</li><li>Common Alignment</li><li>Parcel Boundary</li><li>Streams</li><li>Wetlands</li></ul>	<ul style="list-style-type: none"><li>Existing Bridge</li><li>Proposed Bridge</li><li>Road Closure</li><li>Existing Rail Right of Way</li><li>Proposed Rail Right of Way</li><li>Proposed Road Right of Way</li><li>Proposed Easement</li></ul>	<ul style="list-style-type: none"><li>Milepost Marker</li><li>Municipal Boundary</li><li>County Boundary</li><li>Fire/EMS Location</li><li>Intersection Node</li></ul>	<ul style="list-style-type: none"><li>Eligible Architectural Resource</li><li>Listed Architectural Resource</li><li>Raleigh &amp; Gaston RR Corridor (Eligible)</li><li>Battlefield (National Register eligible)</li></ul>
---	---	--	--






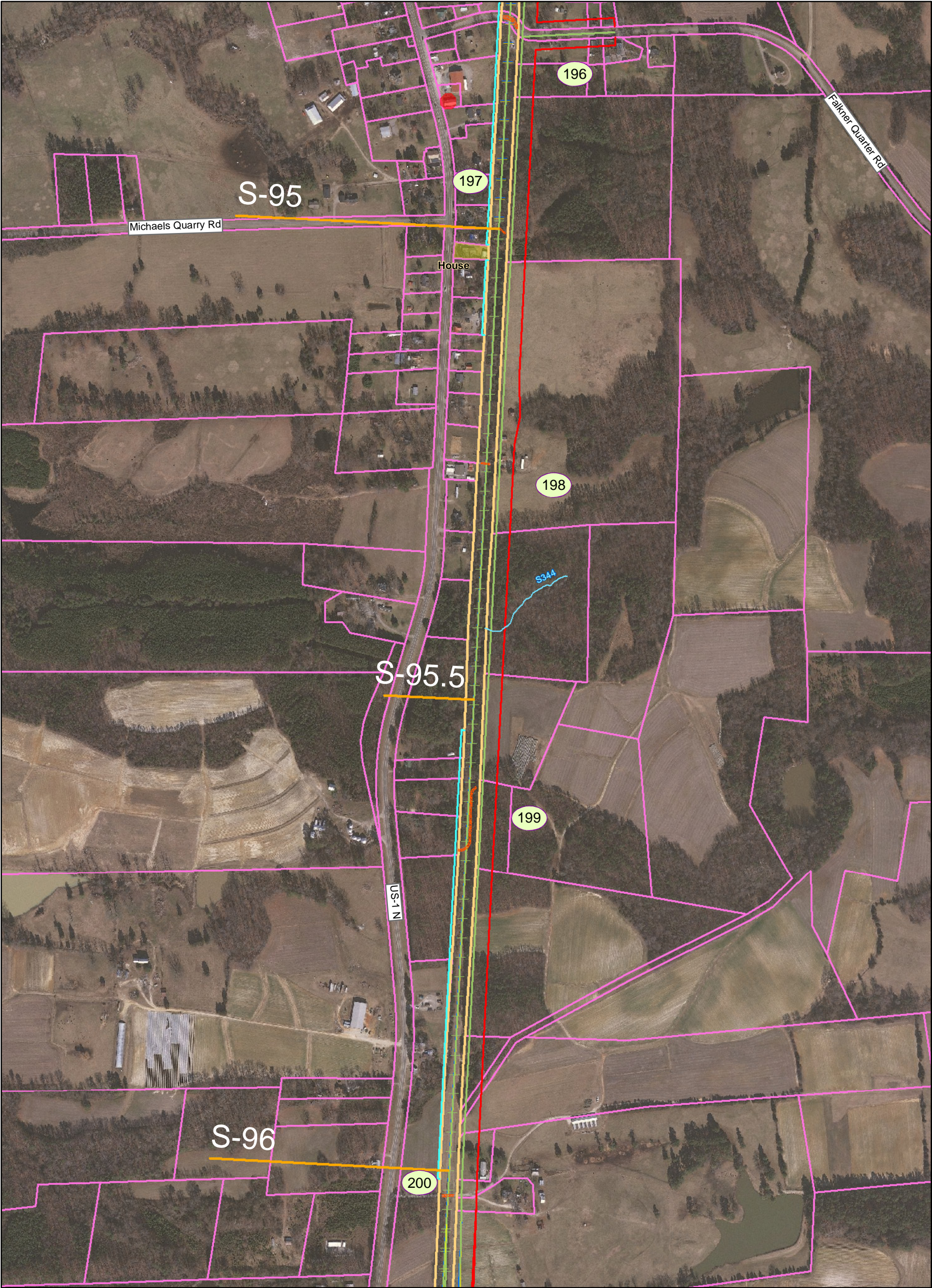


Southeast High Speed Rail - North Carolina

<ul style="list-style-type: none"><li>NC1 Alignment</li><li>NC2 Alignment</li><li>NC3 Alignment</li><li>Common Alignment</li><li>Parcel Boundary</li><li>Streams</li><li>Wetlands</li></ul>	<ul style="list-style-type: none"><li>Existing Bridge</li><li>Proposed Bridge</li><li>Road Closure</li><li>Existing Rail Right of Way</li><li>Proposed Rail Right of Way</li><li>Proposed Road Right of Way</li><li>Proposed Easement</li></ul>	<ul style="list-style-type: none"><li>Milepost Marker</li><li>Municipal Boundary</li><li>County Boundary</li><li>Fire/EMS Location</li><li>Intersection Node</li></ul>	<ul style="list-style-type: none"><li>Eligible Architectural Resource</li><li>Listed Architectural Resource</li><li>Raleigh &amp; Gaston RR Corridor (Eligible)</li><li>Battlefield (National Register eligible)</li></ul>
---	---	--	--





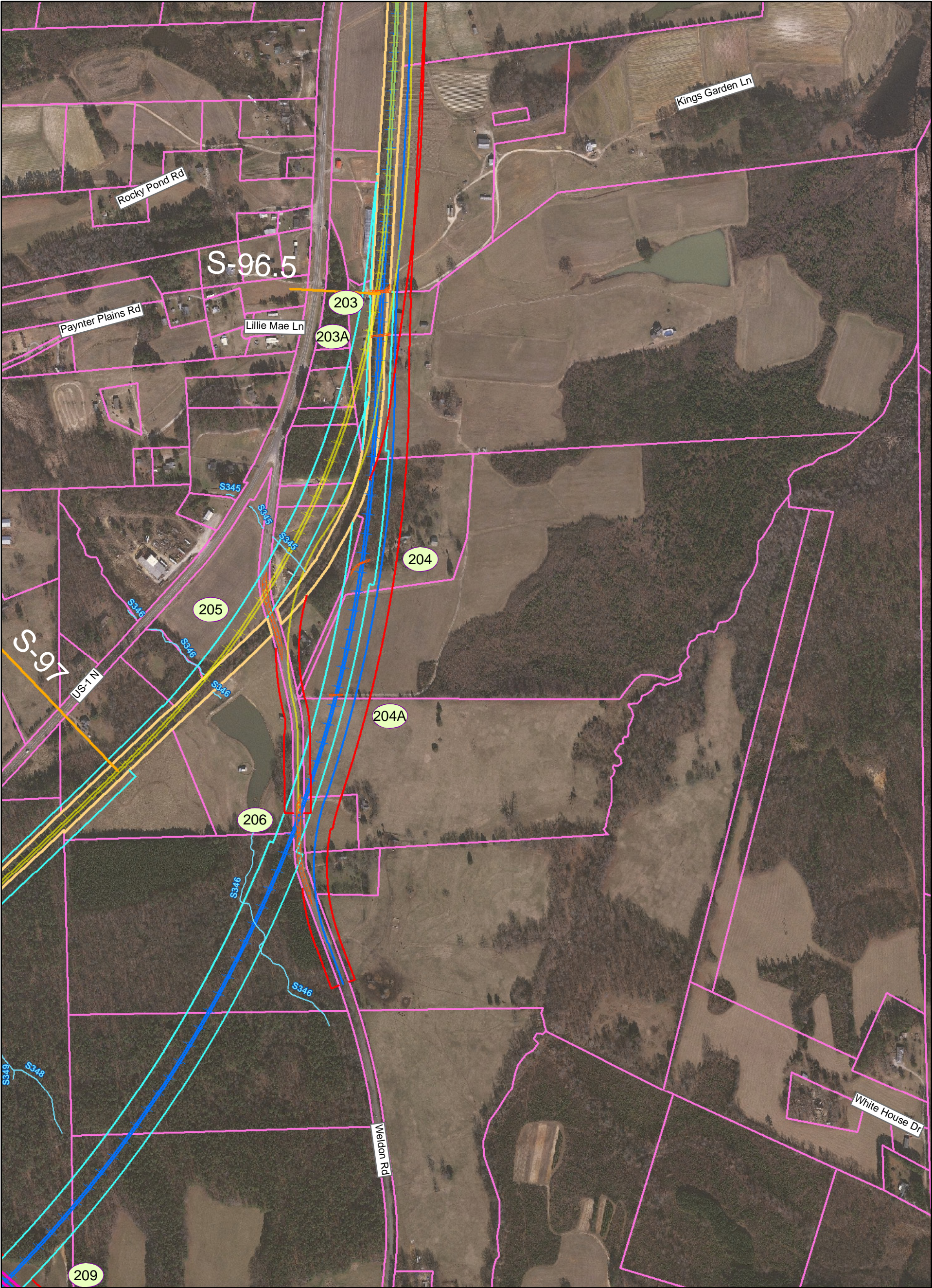


Southeast High Speed Rail - North Carolina

<ul style="list-style-type: none"><li>NC1 Alignment</li><li>NC2 Alignment</li><li>NC3 Alignment</li><li>Common Alignment</li><li>Parcel Boundary</li><li>Streams</li><li>Wetlands</li></ul>	<ul style="list-style-type: none"><li>Existing Bridge</li><li>Proposed Bridge</li><li>Road Closure</li><li>Existing Rail Right of Way</li><li>Proposed Rail Right of Way</li><li>Proposed Road Right of Way</li><li>Proposed Easement</li></ul>	<ul style="list-style-type: none"><li>Milepost Marker</li><li>Municipal Boundary</li><li>County Boundary</li><li>Fire/EMS Location</li><li>Intersection Node</li></ul>	<ul style="list-style-type: none"><li>Eligible Architectural Resource</li><li>Listed Architectural Resource</li><li>Raleigh &amp; Gaston RR Corridor (Eligible)</li><li>Battlefield (National Register eligible)</li></ul>
---	---	--	--





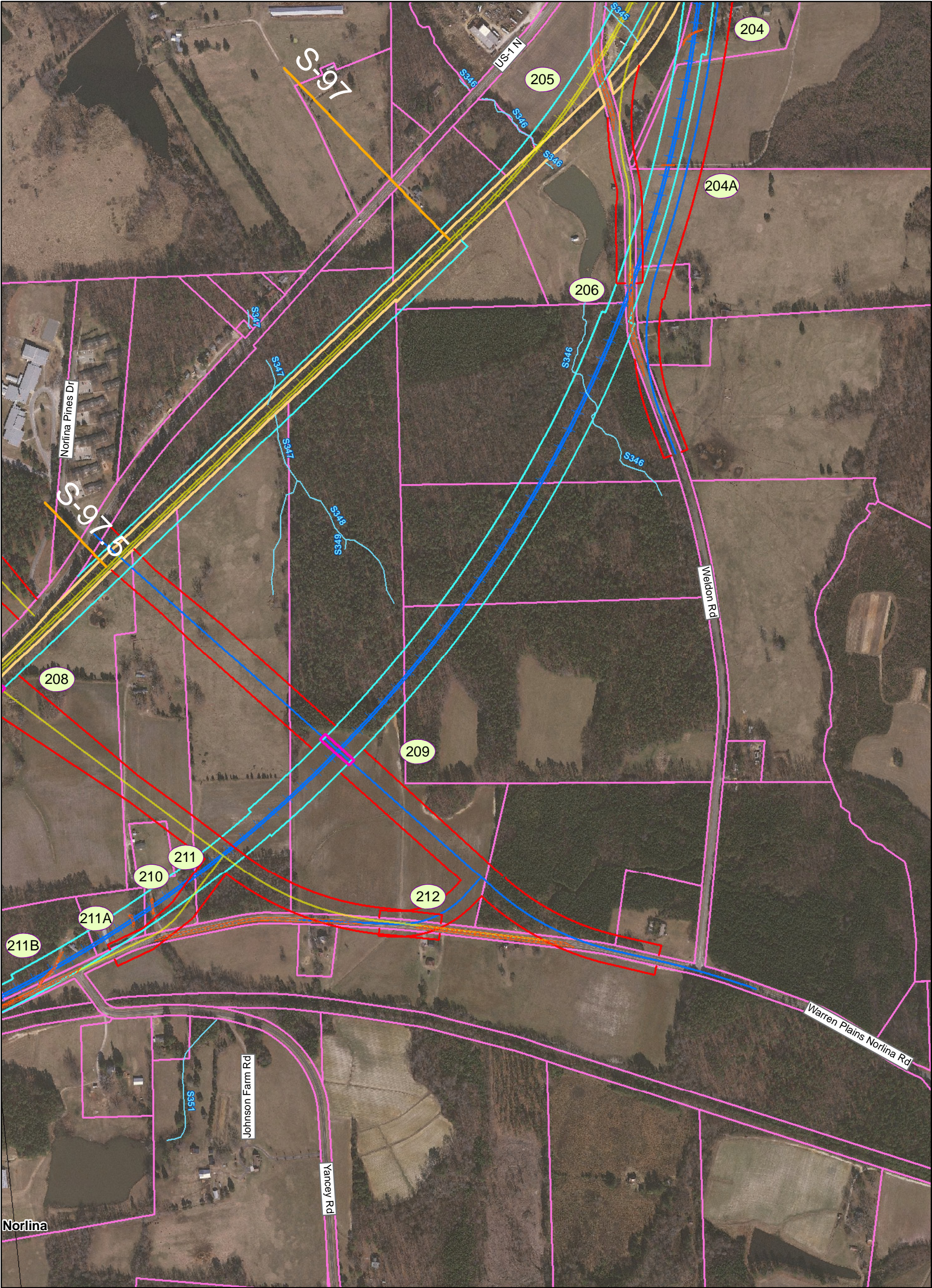


Southeast High Speed Rail - North Carolina

<ul style="list-style-type: none"><li>NC1 Alignment</li><li>NC2 Alignment</li><li>NC3 Alignment</li><li>Common Alignment</li><li>Parcel Boundary</li><li>Streams</li><li>Wetlands</li></ul>	<ul style="list-style-type: none"><li>Existing Bridge</li><li>Proposed Bridge</li><li>Road Closure</li><li>Existing Rail Right of Way</li><li>Proposed Rail Right of Way</li><li>Proposed Road Right of Way</li><li>Proposed Easement</li></ul>	<ul style="list-style-type: none"><li>Milepost Marker</li><li>Municipal Boundary</li><li>County Boundary</li><li>Fire/EMS Location</li><li>Intersection Node</li></ul>	<ul style="list-style-type: none"><li>Eligible Architectural Resource</li><li>Listed Architectural Resource</li><li>Raleigh &amp; Gaston RR Corridor (Eligible)</li><li>Battlefield (National Register eligible)</li></ul>
---	---	--	--





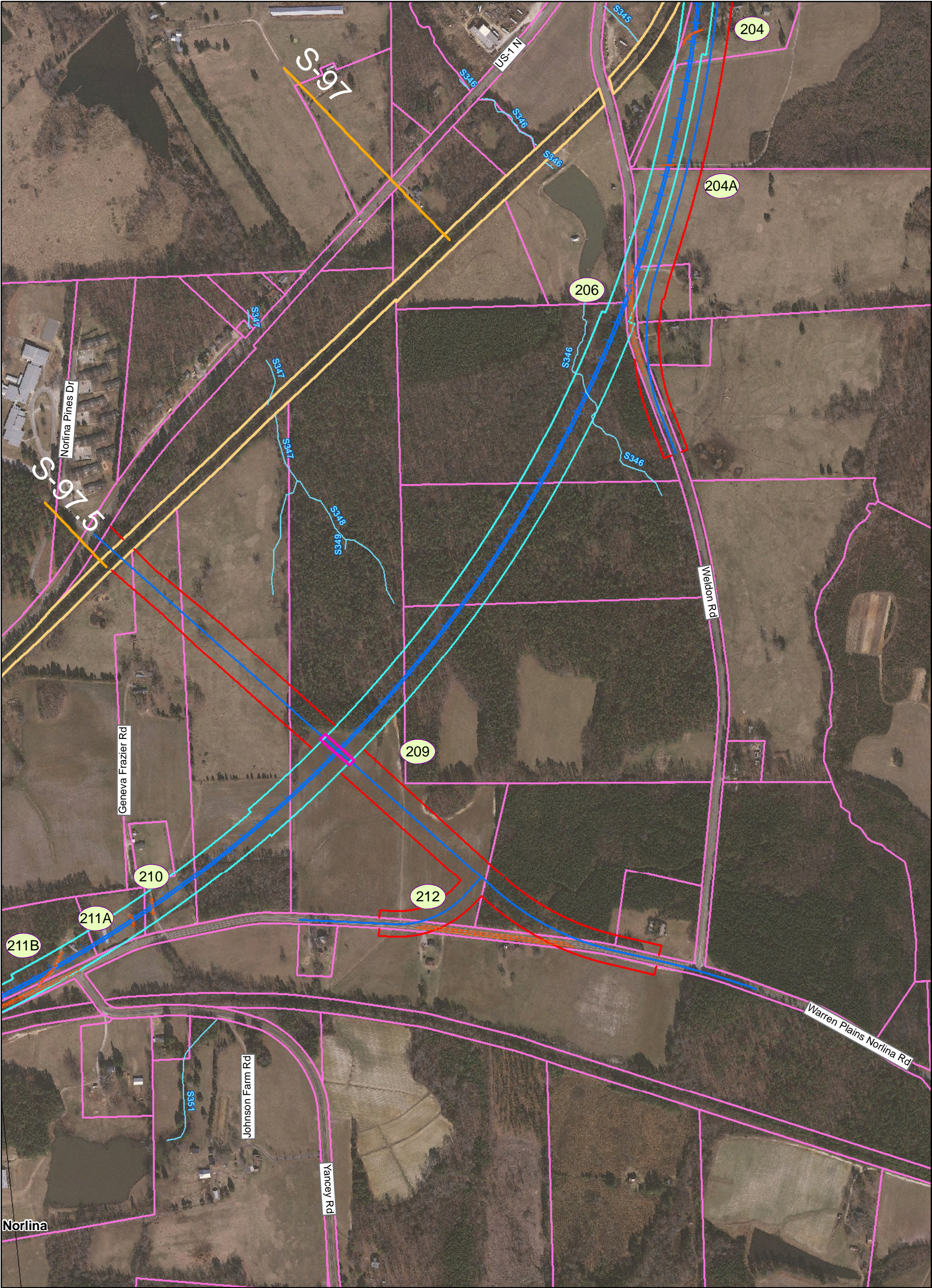


Southeast High Speed Rail - North Carolina

<ul style="list-style-type: none"><li>NC1 Alignment</li><li>NC2 Alignment</li><li>NC3 Alignment</li><li>Common Alignment</li><li>Parcel Boundary</li><li>Streams</li><li>Wetlands</li></ul>	<ul style="list-style-type: none"><li>Existing Bridge</li><li>Proposed Bridge</li><li>Road Closure</li><li>Existing Rail Right of Way</li><li>Proposed Rail Right of Way</li><li>Proposed Road Right of Way</li><li>Proposed Easement</li></ul>	<ul style="list-style-type: none"><li>Milepost Marker</li><li>Municipal Boundary</li><li>County Boundary</li><li>Fire/EMS Location</li><li>Intersection Node</li></ul>	<ul style="list-style-type: none"><li>Eligible Architectural Resource</li><li>Listed Architectural Resource</li><li>Raleigh &amp; Gaston RR Corridor (Eligible)</li><li>Battlefield (National Register eligible)</li></ul>
---	---	--	--



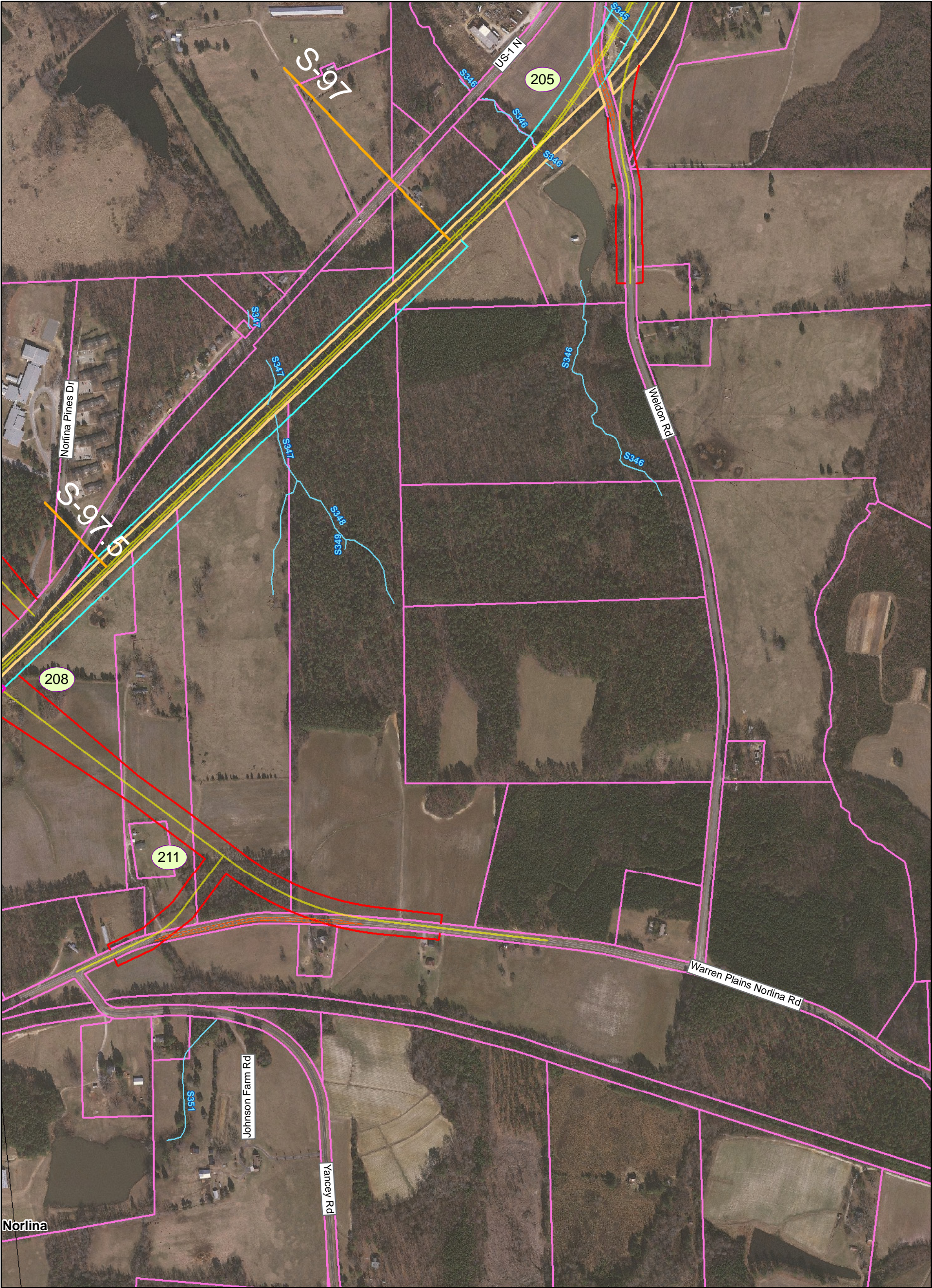




Southeast High Speed Rail - North Carolina - NC1 Alignment Only

<div><div></div></div> NC1 Alignment	<div><div></div></div> Existing Bridge	<div><div></div></div> Milepost Marker	<div><div></div></div> Eligible Architectural Resource
<div><div></div></div> NC2 Alignment	<div><div></div></div> Proposed Bridge	<div><div></div></div> Municipal Boundary	<div><div></div></div> Listed Architectural Resource
<div><div></div></div> NC3 Alignment	<div><div></div></div> Road Closure	<div><div></div></div> County Boundary	<div><div></div></div> Raleigh & Gaston RR Corridor (Eligible)
<div><div></div></div> Common Alignment	<div><div></div></div> Existing Rail Right of Way	<div><div></div></div> Fire/EMS Location	<div><div></div></div> Battlefield (National Register eligible)
<div><div></div></div> Parcel Boundary	<div><div></div></div> Proposed Rail Right of Way	<div><div></div></div> Intersection Node	
<div><div></div></div> Streams	<div><div></div></div> Proposed Road Right of Way		
<div><div></div></div> Wetlands	<div><div></div></div> Proposed Easement		

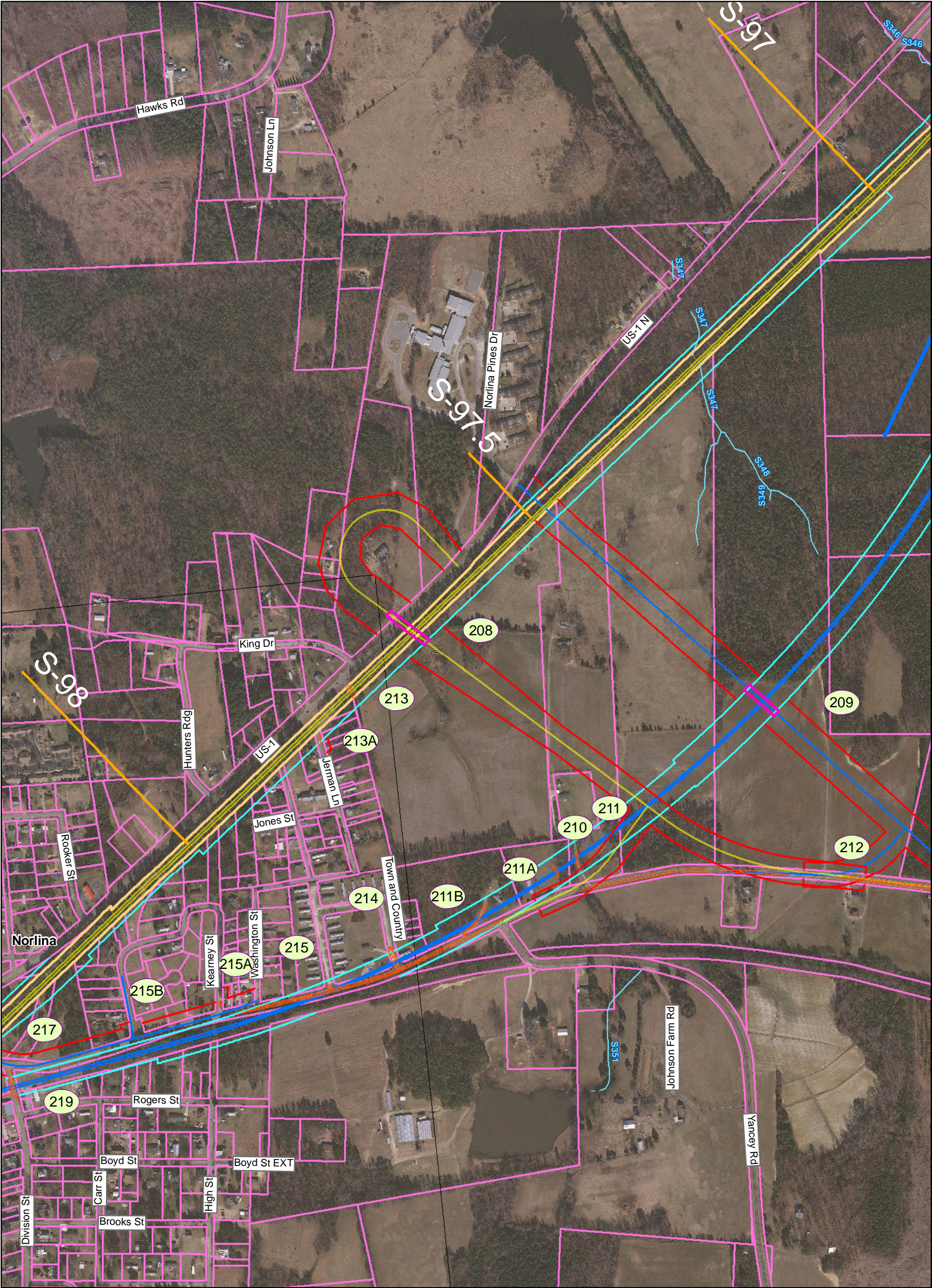




Southeast High Speed Rail - North Carolina - NC2 Alignment Only

<div><div></div></div> NC1 Alignment	<div><div></div></div> Existing Bridge	<div><div></div></div> Milepost Marker	<div><div></div></div> Eligible Architectural Resource
<div><div></div></div> NC2 Alignment	<div><div></div></div> Proposed Bridge	<div><div></div></div> Municipal Boundary	<div><div></div></div> Listed Architectural Resource
<div><div></div></div> NC3 Alignment	<div><div></div></div> Road Closure	<div><div></div></div> County Boundary	<div><div></div></div> Raleigh & Gaston RR Corridor (Eligible)
<div><div></div></div> Common Alignment	<div><div></div></div> Existing Rail Right of Way	<div><div></div></div> Fire/EMS Location	<div><div></div></div> Battlefield (National Register eligible)
<div><div></div></div> Parcel Boundary	<div><div></div></div> Proposed Rail Right of Way	<div><div></div></div> Intersection Node	
<div><div></div></div> Streams	<div><div></div></div> Proposed Road Right of Way		
<div><div></div></div> Wetlands	<div><div></div></div> Proposed Easement		





Southeast High Speed Rail - North Carolina

NC1 Alignment	Existing Bridge	Milepost Marker	Eligible Architectural Resource
NC2 Alignment	Proposed Bridge	Municipal Boundary	Listed Architectural Resource
NC3 Alignment	Road Closure	County Boundary	Raleigh & Gaston RR Corridor (Eligible)
Common Alignment	Existing Rail Right of Way	Fire/EMS Location	Battlefield (National Register eligible)
Parcel Boundary	Proposed Rail Right of Way	Intersection Node	
Streams	Proposed Road Right of Way		
Wetlands	Proposed Easement		



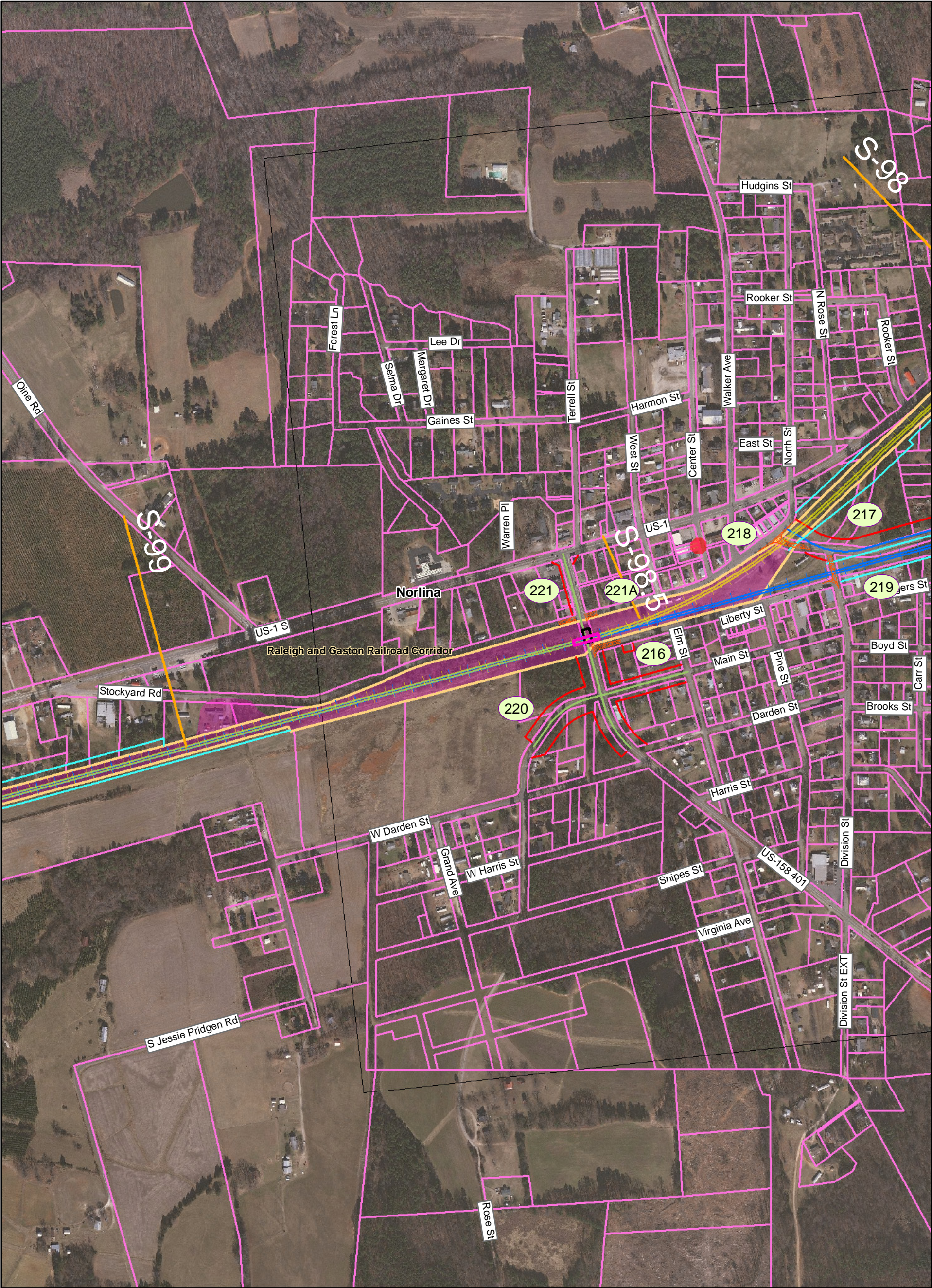








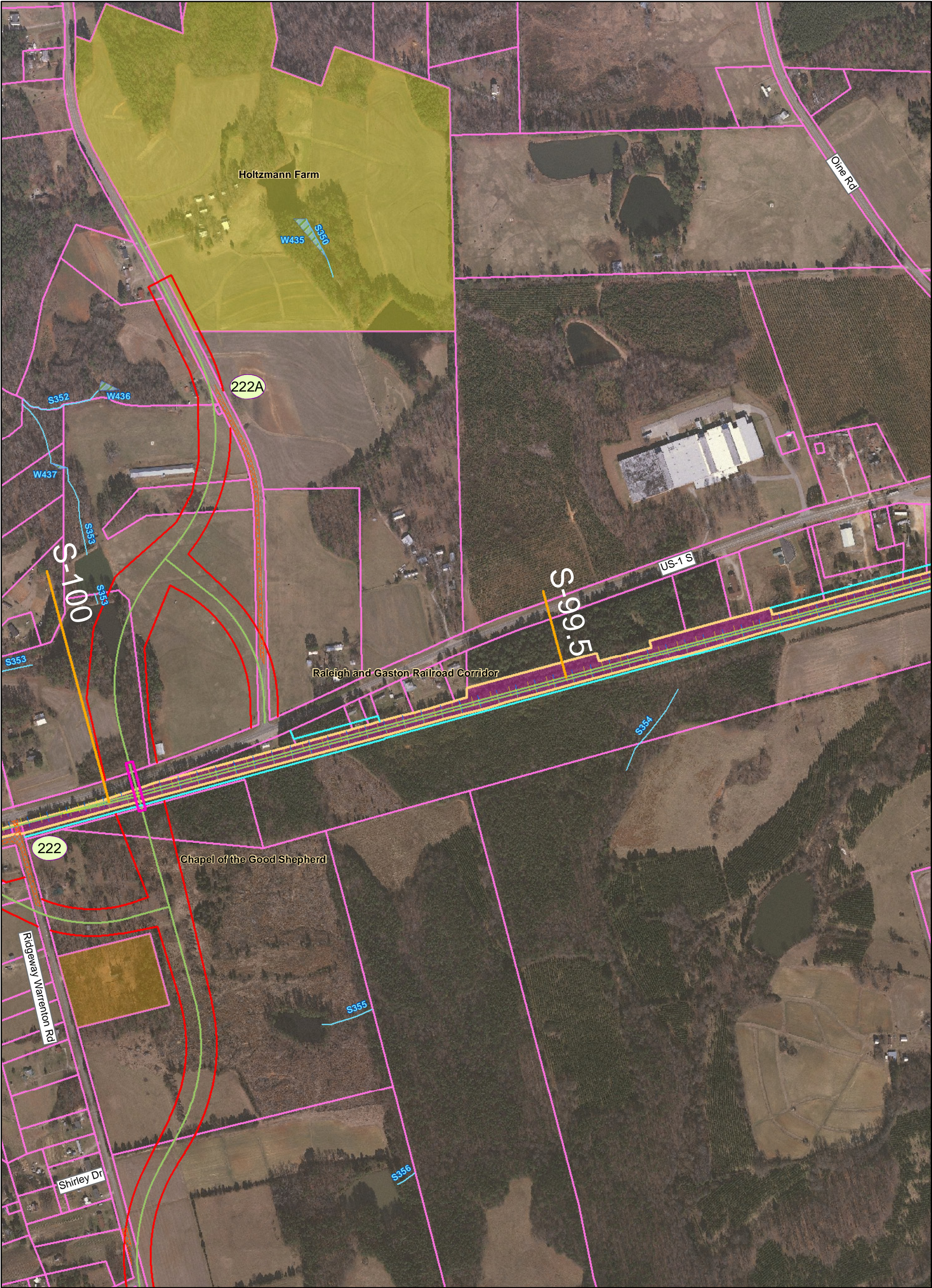




# Southeast High Speed Rail - North Carolina


<ul style="list-style-type: none"><li>NC1 Alignment</li><li>NC2 Alignment</li><li>NC3 Alignment</li><li>Common Alignment</li><li>Parcel Boundary</li><li>Streams</li><li>Wetlands</li></ul>	<ul style="list-style-type: none"><li>Existing Bridge</li><li>Proposed Bridge</li><li>Road Closure</li><li>Existing Rail Right of Way</li><li>Proposed Rail Right of Way</li><li>Proposed Road Right of Way</li><li>Proposed Easement</li></ul>	<ul style="list-style-type: none"><li>Milepost Marker</li><li>Municipal Boundary</li><li>County Boundary</li><li>Fire/EMS Location</li><li>Intersection Node</li></ul>	<ul style="list-style-type: none"><li>Eligible Architectural Resource</li><li>Listed Architectural Resource</li><li>Raleigh &amp; Gaston RR Corridor (Eligible)</li><li>Battlefield (National Register eligible)</li></ul>
---	---	--	--



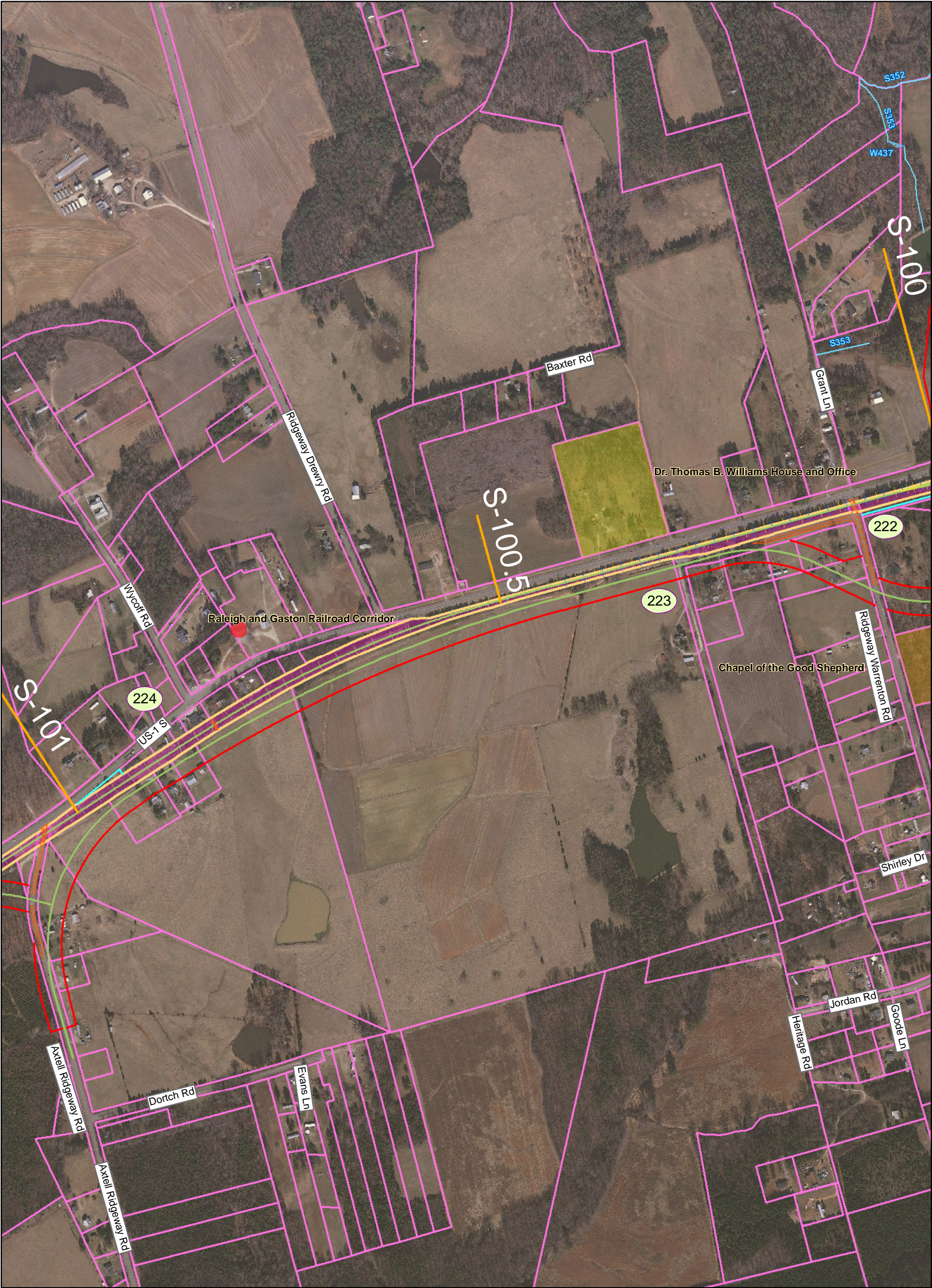


Southeast High Speed Rail - North Carolina

<div><div></div>NC1 Alignment</div> <div><div></div>NC2 Alignment</div> <div><div></div>NC3 Alignment</div> <div><div></div>Common Alignment</div> <div><div></div>Parcel Boundary</div> <div><div></div>Streams</div> <div><div></div>Wetlands</div>	<div><div></div>Existing Bridge</div> <div><div></div>Proposed Bridge</div> <div><div></div>Road Closure</div> <div><div></div>Existing Rail Right of Way</div> <div><div></div>Proposed Rail Right of Way</div> <div><div></div>Proposed Road Right of Way</div> <div><div></div>Proposed Easement</div>	<div><div></div>Milepost Marker</div> <div><div></div>Municipal Boundary</div> <div><div></div>County Boundary</div> <div><div></div>Fire/EMS Location</div> <div><div>44</div>Intersection Node</div>	<div><div></div>Eligible Architectural Resource</div> <div><div></div>Listed Architectural Resource</div> <div><div></div>Raleigh &amp; Gaston RR Corridor (Eligible)</div> <div><div></div>Battlefield (National Register eligible)</div>
---	---	--	--



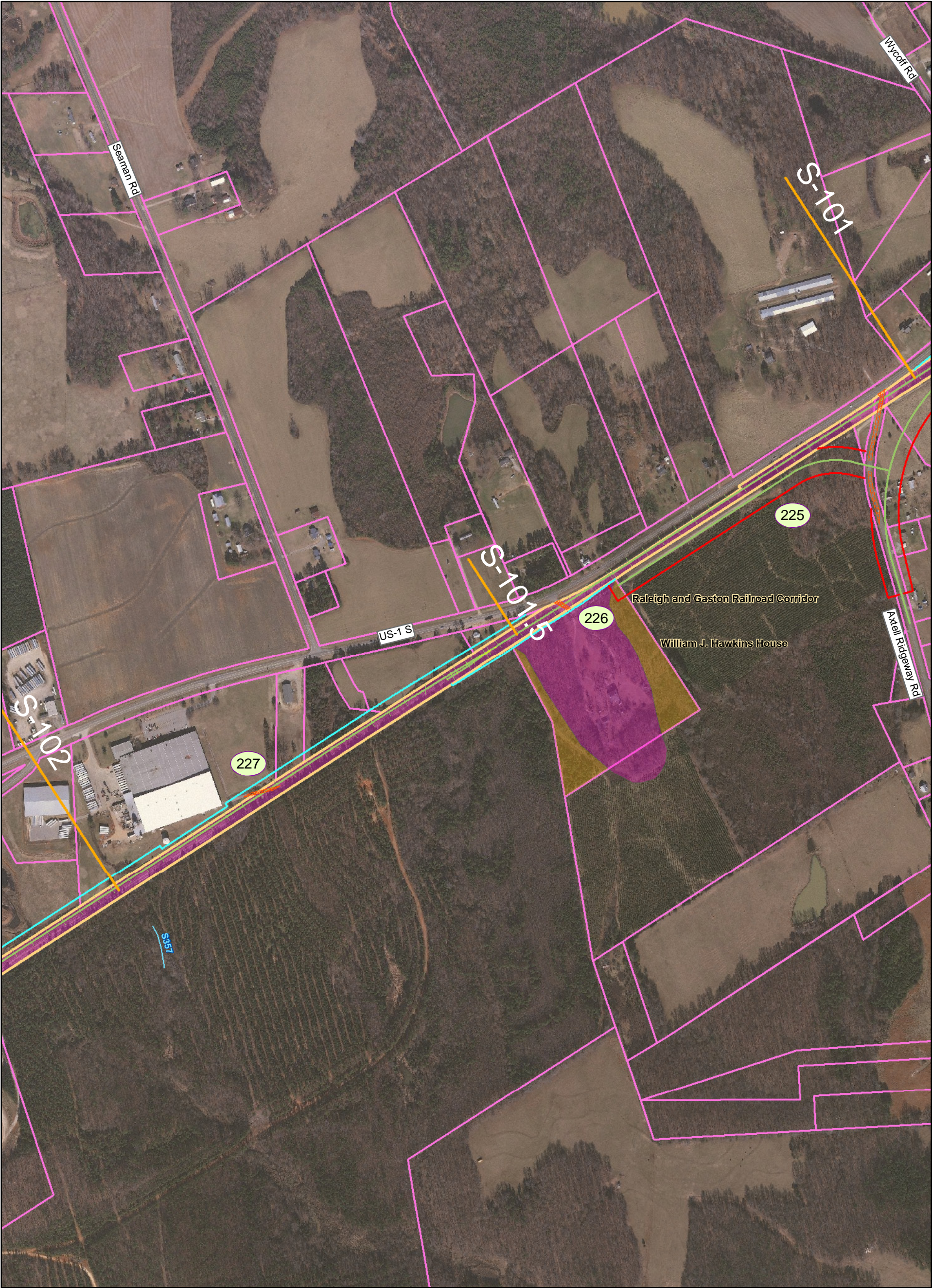




# Southeast High Speed Rail - North Carolina

<ul style="list-style-type: none"><li>NC1 Alignment</li><li>NC2 Alignment</li><li>NC3 Alignment</li><li>Common Alignment</li><li>Parcel Boundary</li><li>Streams</li><li>Wetlands</li></ul>	<ul style="list-style-type: none"><li>Existing Bridge</li><li>Proposed Bridge</li><li>Road Closure</li><li>Existing Rail Right of Way</li><li>Proposed Rail Right of Way</li><li>Proposed Road Right of Way</li><li>Proposed Easement</li></ul>	<ul style="list-style-type: none"><li>Milepost Marker</li><li>Municipal Boundary</li><li>County Boundary</li><li>Fire/EMS Location</li><li>Intersection Node</li></ul>	<ul style="list-style-type: none"><li>Eligible Architectural Resource</li><li>Listed Architectural Resource</li><li>Raleigh &amp; Gaston RR Corridor (Eligible)</li><li>Battlefield (National Register eligible)</li></ul>
---	---	--	--

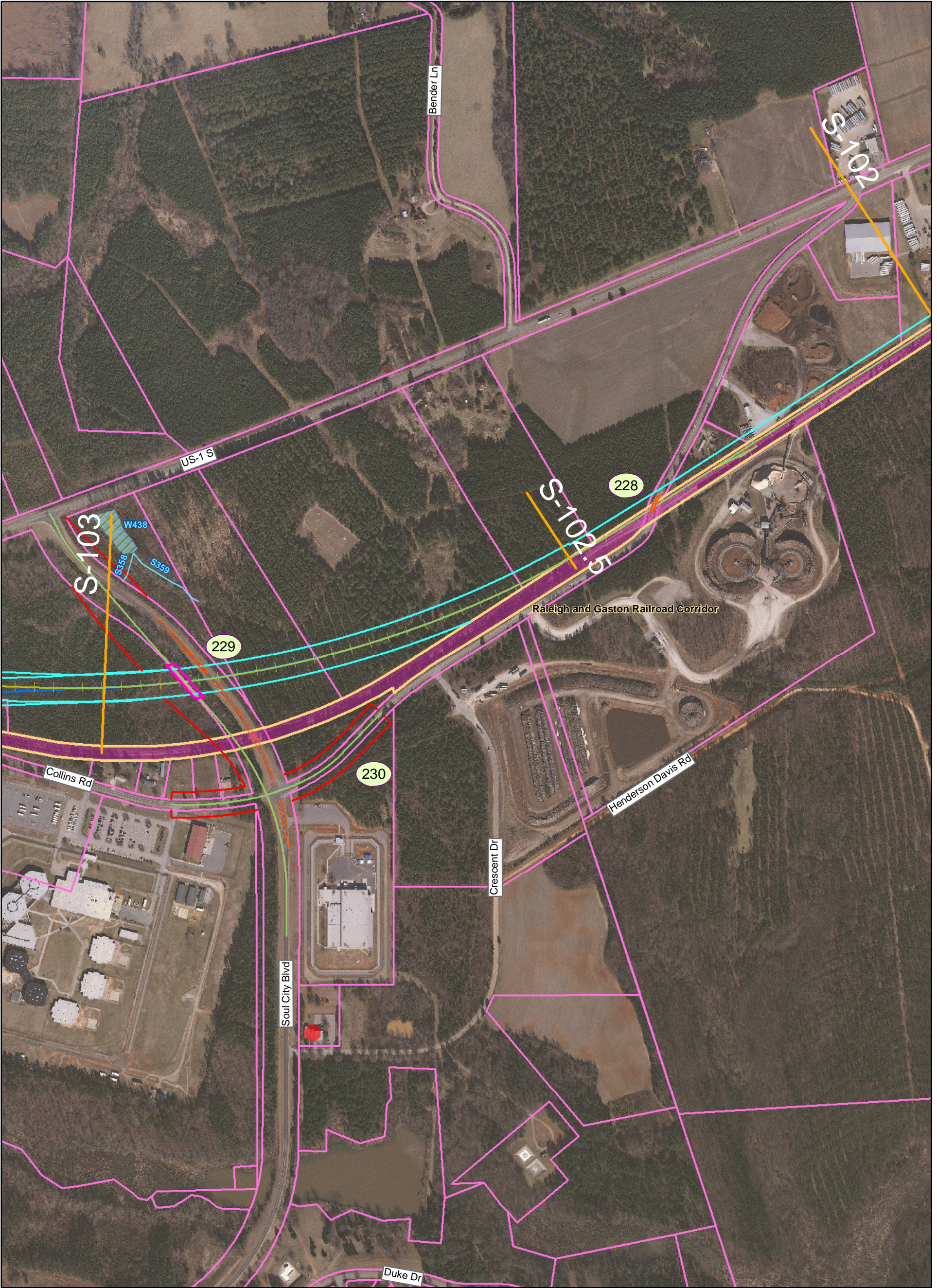




Southeast High Speed Rail - North Carolina


<ul style="list-style-type: none"><li>NC1 Alignment</li><li>NC2 Alignment</li><li>NC3 Alignment</li><li>Common Alignment</li><li>Parcel Boundary</li><li>Streams</li><li>Wetlands</li></ul>	<ul style="list-style-type: none"><li>Existing Bridge</li><li>Proposed Bridge</li><li>Road Closure</li><li>Existing Rail Right of Way</li><li>Proposed Rail Right of Way</li><li>Proposed Road Right of Way</li><li>Proposed Easement</li></ul>	<ul style="list-style-type: none"><li>Milepost Marker</li><li>Municipal Boundary</li><li>County Boundary</li><li>Fire/EMS Location</li><li>Intersection Node</li></ul>	<ul style="list-style-type: none"><li>Eligible Architectural Resource</li><li>Listed Architectural Resource</li><li>Raleigh &amp; Gaston RR Corridor (Eligible)</li><li>Battlefield (National Register eligible)</li></ul>
---	---	--	--



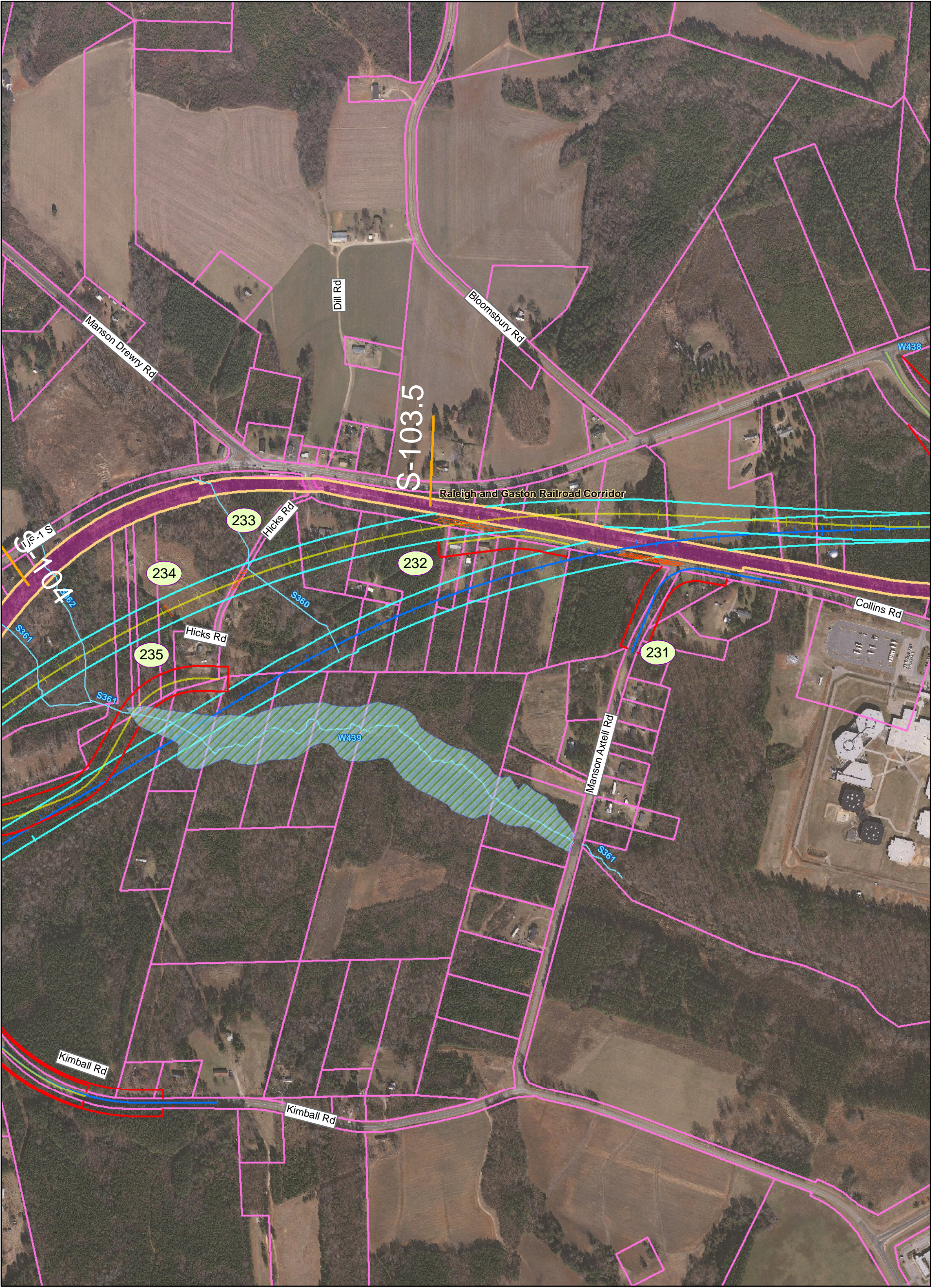


Southeast High Speed Rail - North Carolina

<div><div></div></div> NC1 Alignment	<div><div></div></div> Existing Bridge	<div><div></div></div> Milepost Marker	<div><div></div></div> Eligible Architectural Resource
<div><div></div></div> NC2 Alignment	<div><div></div></div> Proposed Bridge	<div><div></div></div> Municipal Boundary	<div><div></div></div> Listed Architectural Resource
<div><div></div></div> NC3 Alignment	<div><div></div></div> Road Closure	<div><div></div></div> County Boundary	<div><div></div></div> Raleigh & Gaston RR Corridor (Eligible)
<div><div></div></div> Common Alignment	<div><div></div></div> Existing Rail Right of Way	<div><div></div></div> Fire/EMS Location	<div><div></div></div> Battlefield (National Register eligible)
<div><div></div></div> Parcel Boundary	<div><div></div></div> Proposed Rail Right of Way	<div><div></div></div> Intersection Node	
<div><div></div></div> Streams	<div><div></div></div> Proposed Road Right of Way		
<div><div></div></div> Wetlands	<div><div></div></div> Proposed Easement		





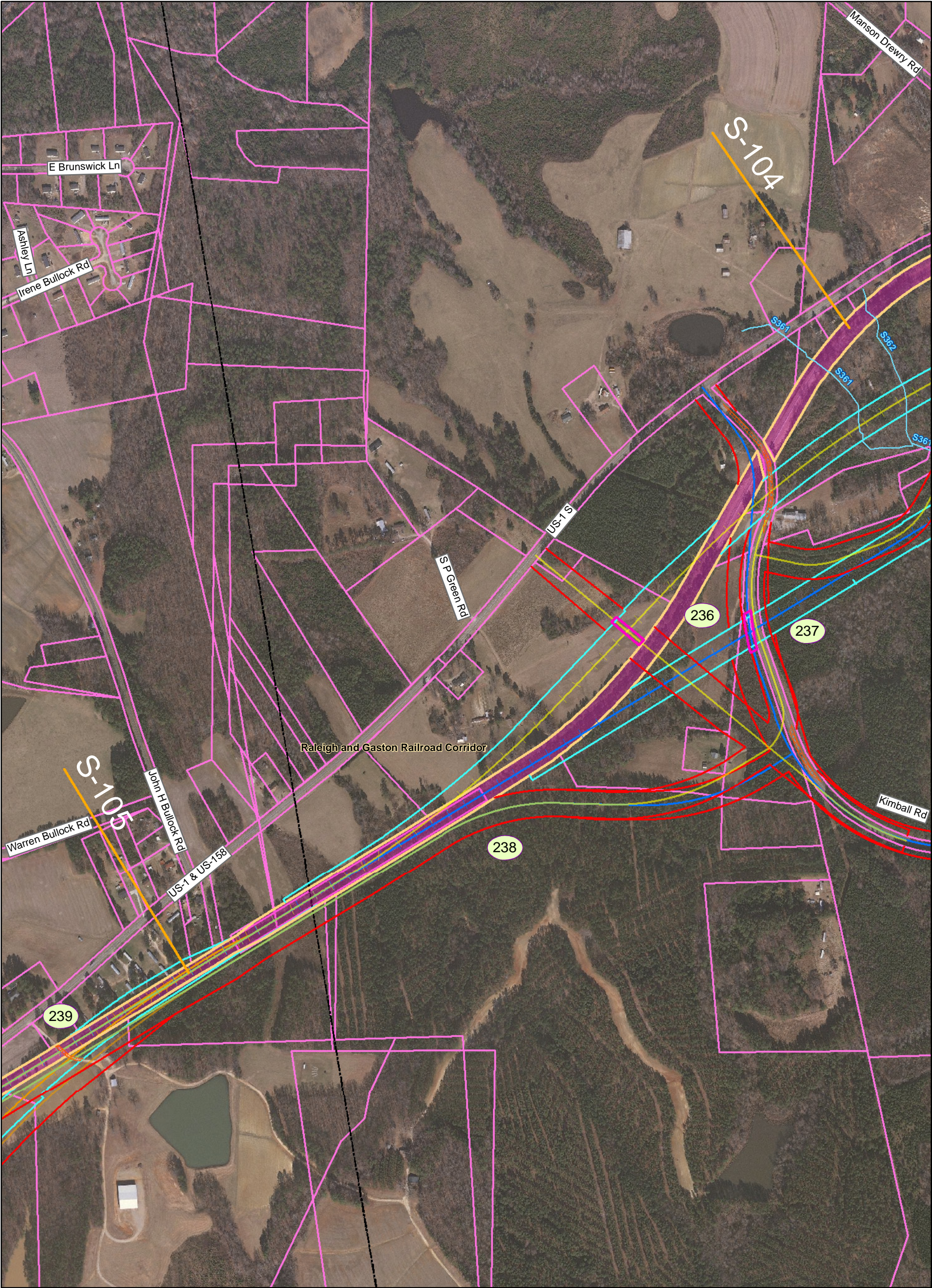


# Southeast High Speed Rail - North Carolina

<ul style="list-style-type: none"><li>NC1 Alignment</li><li>NC2 Alignment</li><li>NC3 Alignment</li><li>Common Alignment</li><li>Parcel Boundary</li><li>Streams</li><li>Wetlands</li></ul>	<ul style="list-style-type: none"><li>Existing Bridge</li><li>Proposed Bridge</li><li>Road Closure</li><li>Existing Rail Right of Way</li><li>Proposed Rail Right of Way</li><li>Proposed Road Right of Way</li><li>Proposed Easement</li></ul>	<ul style="list-style-type: none"><li>Milepost Marker</li><li>Municipal Boundary</li><li>County Boundary</li><li>Fire/EMS Location</li><li>Intersection Node</li></ul>	<ul style="list-style-type: none"><li>Eligible Architectural Resource</li><li>Listed Architectural Resource</li><li>Raleigh &amp; Gaston RR Corridor (Eligible)</li><li>Battlefield (National Register eligible)</li></ul>
---	---	--	--






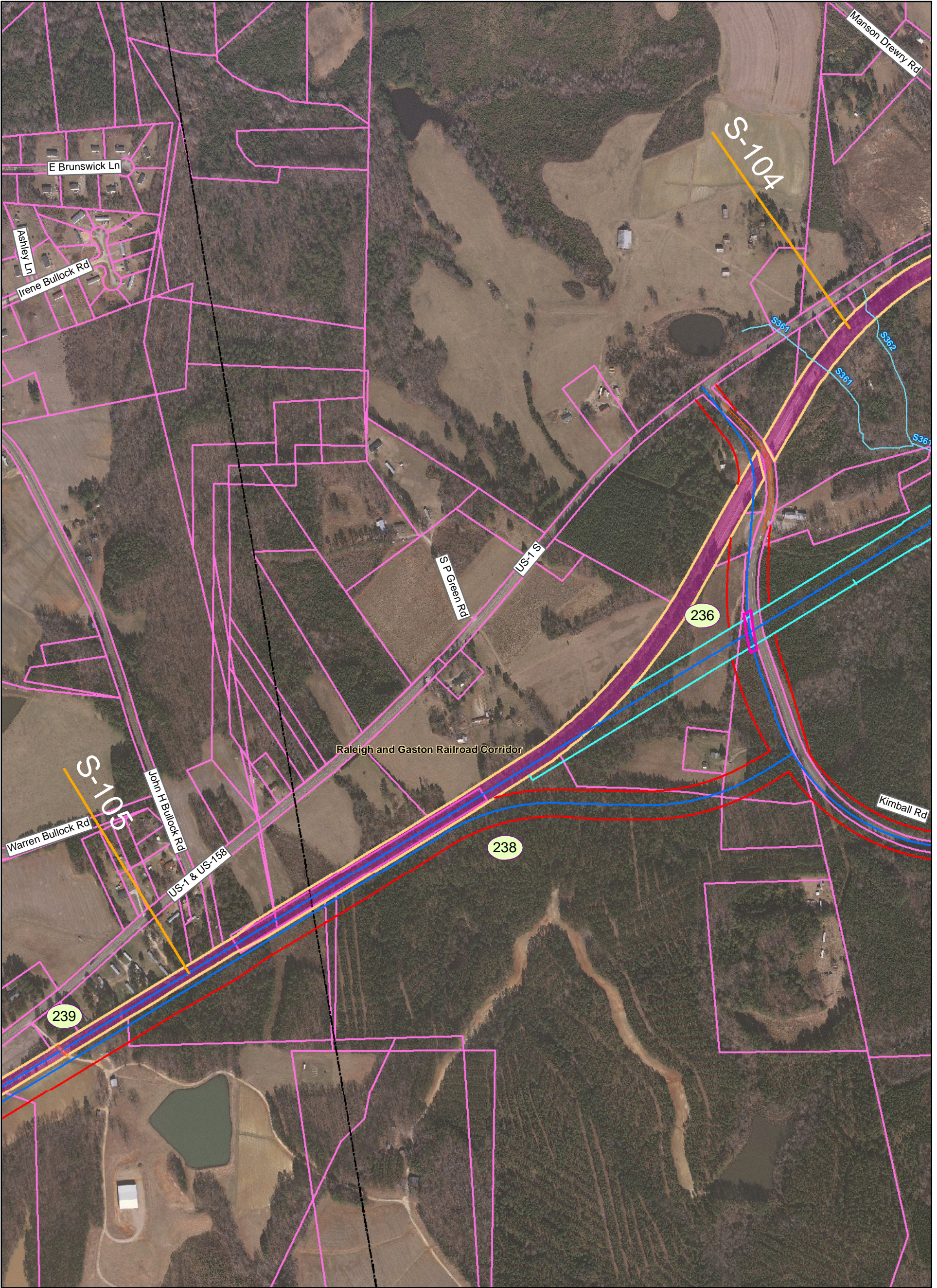


Southeast High Speed Rail - North Carolina

<ul style="list-style-type: none"><li>NC1 Alignment</li><li>NC2 Alignment</li><li>NC3 Alignment</li><li>Common Alignment</li><li>Parcel Boundary</li><li>Streams</li><li>Wetlands</li></ul>	<ul style="list-style-type: none"><li>Existing Bridge</li><li>Proposed Bridge</li><li>Road Closure</li><li>Existing Rail Right of Way</li><li>Proposed Rail Right of Way</li><li>Proposed Road Right of Way</li><li>Proposed Easement</li></ul>	<ul style="list-style-type: none"><li>Milepost Marker</li><li>Municipal Boundary</li><li>County Boundary</li><li>Fire/EMS Location</li><li>Intersection Node</li></ul>	<ul style="list-style-type: none"><li>Eligible Architectural Resource</li><li>Listed Architectural Resource</li><li>Raleigh &amp; Gaston RR Corridor (Eligible)</li><li>Battlefield (National Register eligible)</li></ul>
---	---	--	--





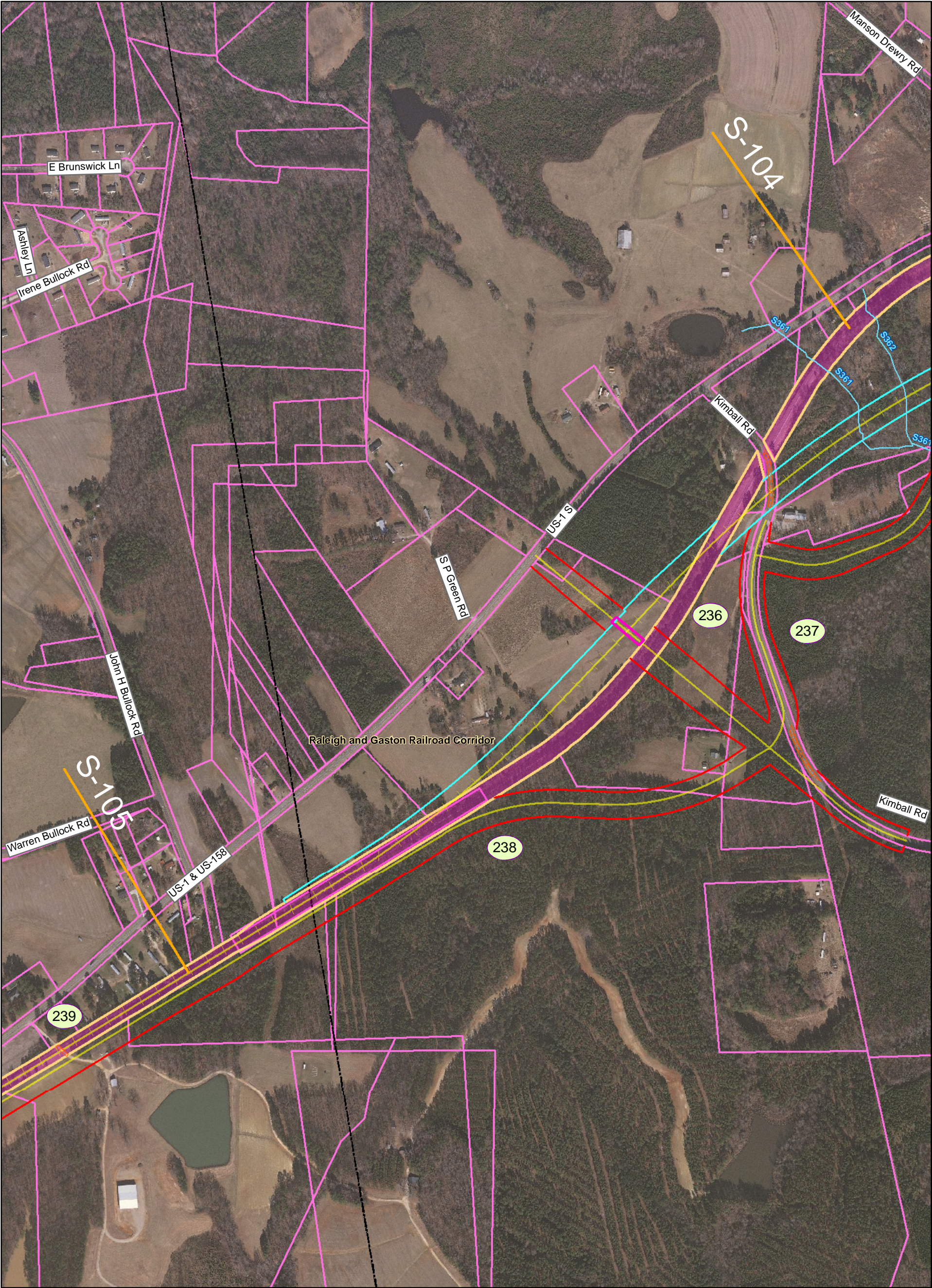


Southeast High Speed Rail - North Carolina - NC1 Alignment Only
























<div></div> NC1 Alignment	<div></div> Existing Bridge	<div></div> Milepost Marker	<div></div> Eligible Architectural Resource
<div></div> NC2 Alignment	<div></div> Proposed Bridge	<div></div> Municipal Boundary	<div></div> Listed Architectural Resource
<div></div> NC3 Alignment	<div></div> Road Closure	<div></div> County Boundary	<div></div> Raleigh & Gaston RR Corridor (Eligible)
<div></div> Common Alignment	<div></div> Existing Rail Right of Way	<div></div> Fire/EMS Location	<div></div> Battlefield (National Register eligible)
<div></div> Parcel Boundary	<div></div> Proposed Rail Right of Way	<div></div> Intersection Node	
<div></div> Streams	<div></div> Proposed Road Right of Way		
<div></div> Wetlands	<div></div> Proposed Easement		







Southeast High Speed Rail - North Carolina - NC2 Alignment Only

 NC1 Alignment	 Existing Bridge	 Milepost Marker	 Eligible Architectural Resource
 NC2 Alignment	 Proposed Bridge	 Municipal Boundary	 Listed Architectural Resource
 NC3 Alignment	 Road Closure	 County Boundary	 Raleigh & Gaston RR Corridor (Eligible)
 Common Alignment	 Existing Rail Right of Way	 Fire/EMS Location	 Battlefield (National Register eligible)
 Parcel Boundary	 Proposed Rail Right of Way	 Intersection Node	
 Streams	 Proposed Road Right of Way		
 Wetlands	 Proposed Easement		

