ROLL 24 OF 58

DESIGN PUBLIC HEARING MAP

Richmond, Chesterfield, Dinwiddie, Brunswick, Mecklenburg Counties in Virginia

Approximate RR Mile Post Range: S-68.2 to S-62.4

PREFERRED ALTERNATIVE

NCDOT RAIL

DRPT

SOUTHEAST HIGH SPEED RAIL

Richmond, VA to Raleigh, NC – Tier II Environmental Impact Statement

www.sehsr.org

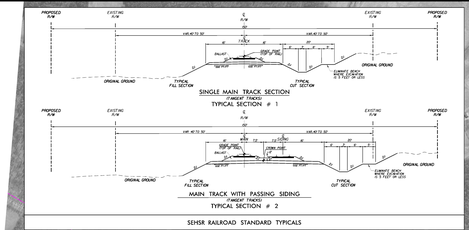

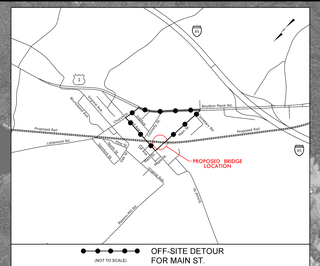

(52) GREEN, ALFRED N.
(53) DUKE, DUKE D.B. MAKE MD
(54) DUKE, MAKE MORRIS JR.B
(55) JONES,DAVID L.L.B. SEVEN L.
(56) BRITT,GERALD W.B. HALONE
(57) SHAFORD, KATHARINE
(58) EUFTON, STUART A.B. MARTHA
(59) BROWN, MINNIE B.A.S
(60) UNKNOWN
(61) COLEMAN, VIRGINIA B.A.S
(62) SUTTON,B.L.C.A.B. SANDRA
(63) CHANCE,I.WILL ARTHUR B. SAY
(64) HUNDERPOOL,LAWRENCE JR.
(65) SUTTON,DAVID D.A. ALONE
(66) SUTTON,SOLOMON WILLIAM A.B.
(67) WILLIAMS,DOROTHY M.
(68) MOORE,FRANCES M.
(69) TOWN OF ALBERTA
(70) VAUGHAN, WHERRY ALICE D.
(71) ROBERTS,L.HAROLD WAYNE SR.
(72) BURNELL,HERBERT A.B. DEPO
(73) SLEDGE,JOHN M.B. JOHN C.
(74) TOWN OF ALBERTA
(75) JACKSON, DALLAS
(76) JACKSON, DALAS D.
(77) MORRIS,LOIS M.
(78) WHITE,JOSEPH D.
(79) PORTER,MARTHA W.SR.
(80) COLEMAN, VIRGINIA B.A.S
(81) BISHOP & SETTLE CONST CO
(82) SOUTHSIDE MEMBERS BDPH C
(83) CHESTARMS CORP
(84) BRUNSWICK HEALTH CARE INC
(85) BRUNSWICK HEALTH CARE INC
(86) TRINITY-ST MARKS EPISCOPAL
(87) MATTHEWS,DAVID M.
(88) TRINITY-ST MARKS EPISCOPAL
(89) SHAFFORD,KATHARINE ANN
(90) SHAFFORD,KATHARINE JONES
(91) SHAFFORD,KATHARINE J.
(92) BUCHANAN COMMUNITY BANK
(93) CRUMP,JERRY L.JR.& MARGAR
(94) CRUMP,JERRY L.JR.
(95) SHAFFORD,EDWARD P.JR.
(96) FLINN,ROBERT STURDIVANT
(97) GREEN,J.KEITH & LESLIE S.
(98) HARMON,JESSE C.EST
(99) LEWIS,FRANCIS L.& BEVIN S.
(100) HARMON,JESSE C.EST
(101) ROBINSON,GEORGE M
(102) HAWTHORNE,STEVEN DWAYNE
(103) BILLWITER,JEFFERY L.& ELLE
(104) HAWTHORNE,GEORGE W.BETTY
(105) BUTTONS,MICHAEL C.
(106) BILLWITER,JEFFERY L.& ELLE
(107) UNKNOWN
(108) WATSON,THOMAS C.& HELEN A.
(109) PETTER,CHRISTOPHER W.& M
(110) HAWTHORNE,EDNA L.
(111) HAWTHORNE,GEORGE W.BETTY
(112) MUSICO,CURTIS RAY
(113) MOSELY,LORNA M.
(114) GIBBS PETERSLL,J. ANNETTE M.
(115) WEST JR CHU OF U W CHURCH
(116) SHORT,C.CLARENCE E.& PATSY
(117) REVALLS,JESSE H.
(118) MUSICO,CURTIS RAY & SIDNEY
(119) GREEN,ALFRED N.
(120) UNKNOWN
(121) GREEN,ALFRED N.
(122) STAMBACH,J.R.
(123) BRITT,GERALD W.
(124) CONNELL,C.ELIZABETH T.ESTA
(125) DAVIS,ERNEST E.& DOROTHY
(126) CONNELL,C.ELIZABETH T.ESTA
(127) JOHNSON,EDWIN W.& MYE
(128) BOTTOMS,MICHAEL C.
(129) SHAFFORD,EDWARD P.JR.
(130) MUSICO,CURTIS RAY & SIDNEY
(131) BEVALL,JESSE H.
(132) SHAFFORD,ALICE E.ESTATE &
(133) GALLAGHER,MAE B.& ALS
(134) TAYLOR,BEVERLY A.
(135) SHAFFORD,KATHARINE M.
(136) EASTWOOD,DONALD RAY & JEA
(137) MOORE CHARLES,VIVIAN B. DAL
(138) TOWN OF ALBERTA
(139) INTERNATIONAL PAPER CO
(140) BARRON,WALKERW. S.W
(141) NUTCHOSON,CHARLES W.& DR
(142) PETERSON,HOBBS W.& MADGE E.
(143) MITCHELL,HELEN J.& PAU W.
(144) HENDRICKS,LAURA W.& WALKER
(145) PETERSON, WILLIAM W.& MARG
(146) TUCKER,SANDRA D.& BEVERLY
(147) BERNARD,FRANKLIN D.& ALS
(148) PETERSON,WILLIAM W.& MARG
(149) CARROLL,DELAN A.& CLARK BR
(150) PETERSON,WILLIAM W.
(151) MOORE,JEANETTE
(152) JOHNSON,LEGGETT G.
(153) PETERSON,CLARE LEE B MRT
(154) LEGGETT, WILLIAM EST
(155) THORNTON,EMILYN L.
(156) PETERSON,WALTER B.ALS
(157) TUCKER WHEELER,DEED
(158) CLAYTON,WILLIAM BRIDGES & PRA
(159) CLAYNE,HELEN J.& MICHAEL
(160) MOSELY,LORNA M
(161) GREEN,ALFRED N.

LEGEND

- WETLANDS
- WATER
- EXISTING RIGHT OF WAY
- PROPOSED RIGHT OF WAY
- ALL EASEMENTS
- EXISTING ROADWAY
- EXISTING ROADWAY TO BE REMOVED
- EXISTING RAILROAD TO BE REMOVED
- PROPOSED ROADWAY
- PROPOSED RAILROAD
- PROPOSED TEMPORARY ROADWAY DETOUR
- PROPOSED TEMPORARY RAILROAD DETOUR
- PROPOSED STRUCTURES, ISLAND, CURB
- EXISTING STRUCTURES TO BE RETAINED
- EXISTING RAILROAD RIGHT OF WAY
- STUDY AREA LIMITS
- PROPERTY LINES
- PROPOSED RIGHT OF WAY LINE
- PROPOSED CONTROLLED ACCESS LINE
- RAILROAD MILEPOSTS
- RAILROAD CROSSING TO BE REMOVED
- HISTORIC PROPERTY

PRELIMINARY PLANS
SUBMIT TO CHANGE WITHOUT NOTICE
DO NOT USE FOR CONSTRUCTION

INCOMPLETE PLANS
DO NOT USE FOR BID, R/W OR CONSTRUCTION

200' 0 200' 400'
100'
(SCALE)

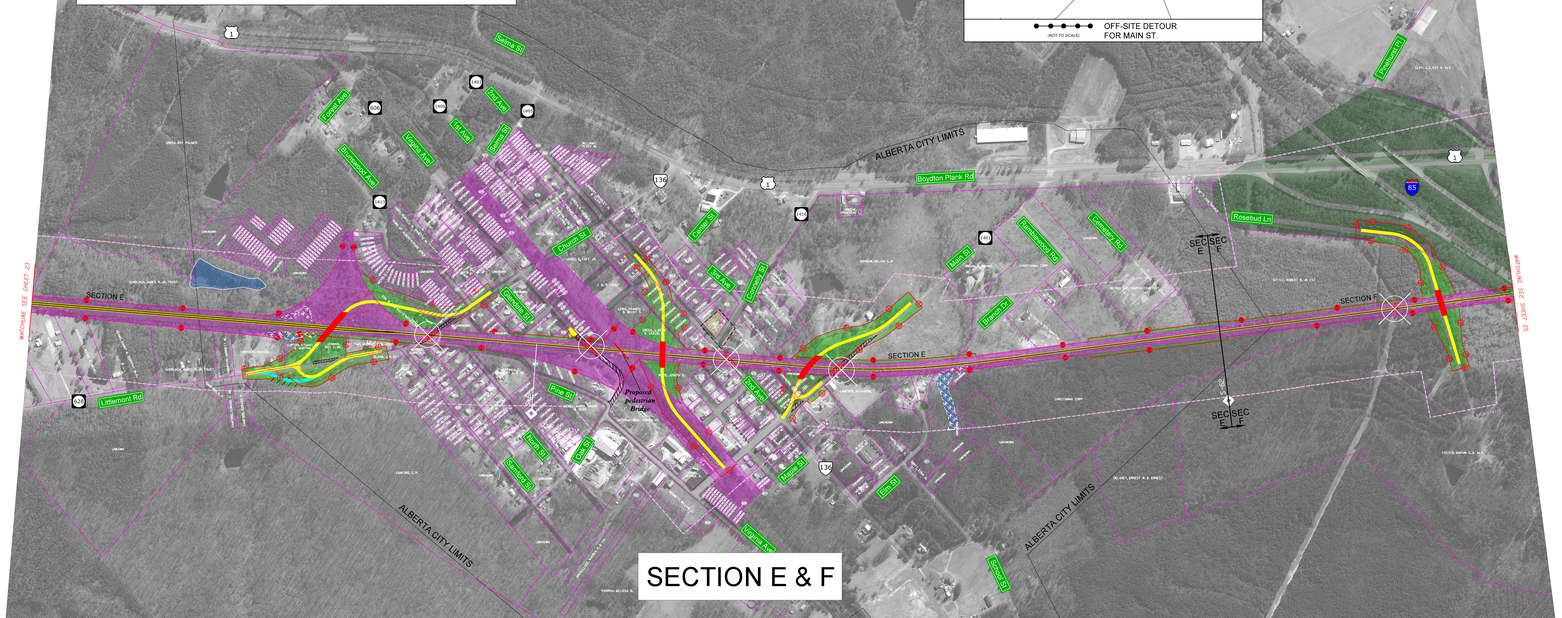

A more detailed study of property access will be completed during the design phase of the project to determine the feasibility of maintaining connectivity to individual properties.

Parcel and Property Owner Data is provided for informational purposes only to better assist the public. Due to the ever changing nature of data, it is not guaranteed to be current.
Date of Aerial is March 2009.

ROLL 24 OF 58

DESIGN PUBLIC HEARING MAP

Richmond, Chesterfield, Dinwiddie, Brunswick, Mecklenburg Counties in Virginia

Approximate RR Mile Post Range: S-68.2 to S-62.4

PREFERRED ALTERNATIVE

SOUTHEAST HIGH SPEED RAIL

Richmond, VA to Raleigh, NC – Tier II Environmental Impact Statement

www.sehsr.org

LEGEND

PRELIMINARY PLANS
SUBMIT TO CHANGE WITHOUT NOTICE
DO NOT USE FOR CONSTRUCTION

INCOMPLETE PLANS
DO NOT USE FOR BID, R/W OR CONSTRUCTION

200' 0 200' 400'
100'
(SCALE)