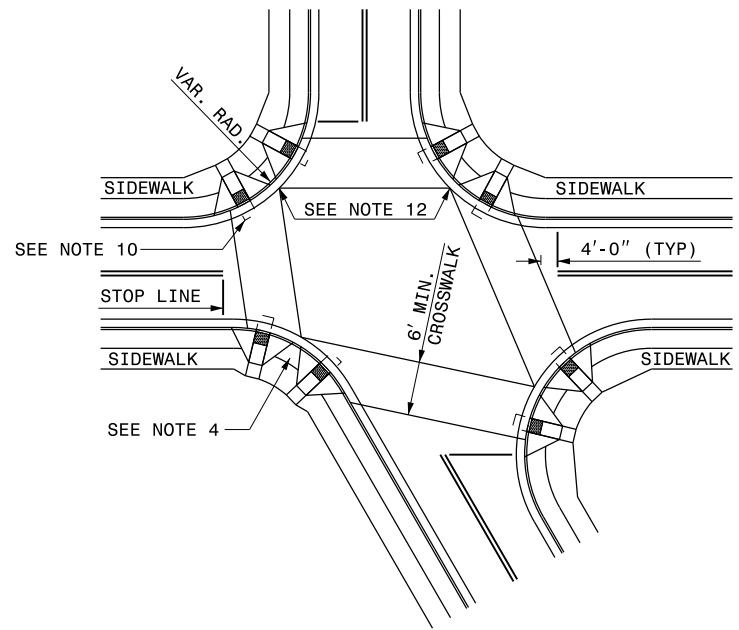





DETAIL SHOWING TYPICAL LOCATION OF CURB RAMPS, PEDESTRIAN CROSSWALKS AND STOP LINES FOR TEE INTERSECTIONS



DETAIL SHOWING TYPICAL LOCATION OF CURB RAMPS, PEDESTRIAN CROSSWALKS AND STOP LINES

ROADWAY PLAN SYMBOL

 FOR PROPOSED CURB RAMP

 PROPOSED CURB RAMP W/ LANDING
 PROPOSED OR FUTURE SIDEWALK

ALLOWABLE LOCATIONS

 DUAL RAMP RADII.....ANY