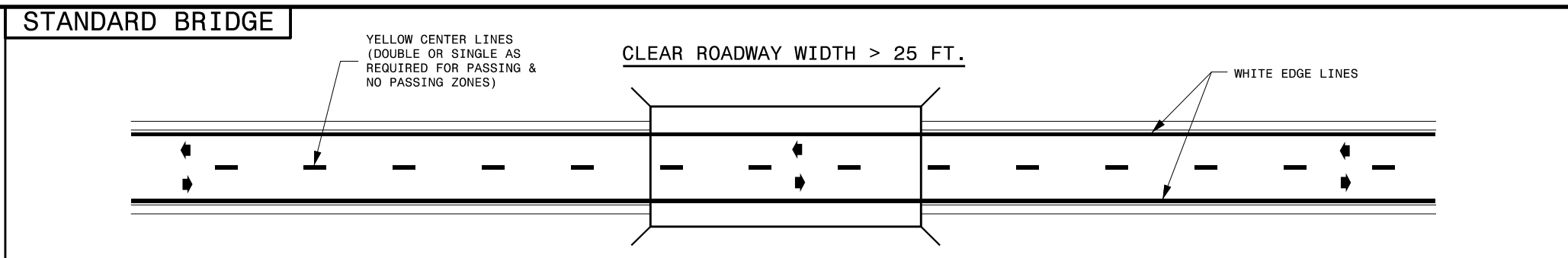


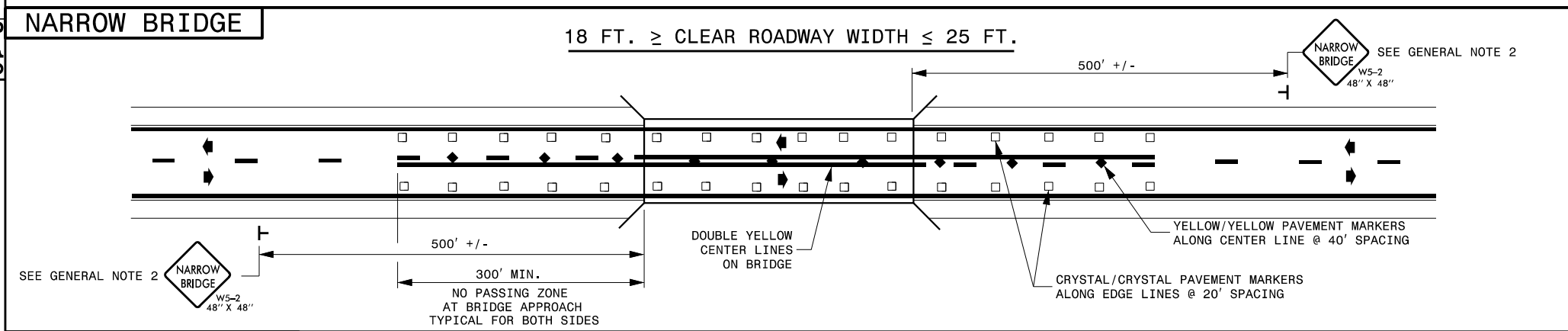


STATE OF NORTH CAROLINA  
 DEPT. OF TRANSPORTATION  
 DIVISION OF HIGHWAYS  
 RALEIGH, N.C.

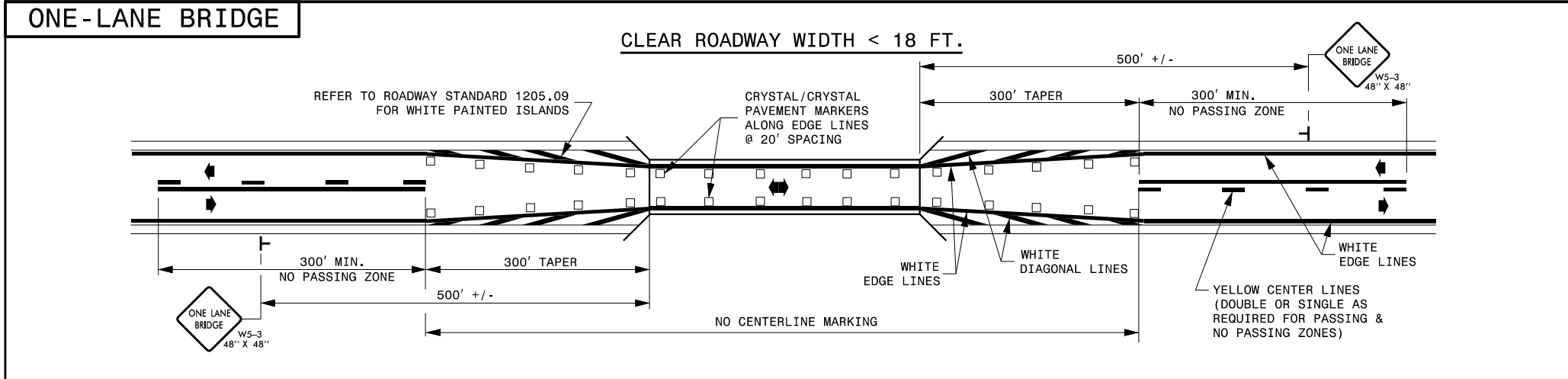


STATE OF NORTH CAROLINA  
 DEPT. OF TRANSPORTATION  
 DIVISION OF HIGHWAYS  
 RALEIGH, N.C.

ENGLISH DETAIL DRAWING FOR  
**PAVEMENT MARKINGS**  
 BRIDGES



ENGLISH DETAIL DRAWING FOR  
**PAVEMENT MARKINGS**  
 BRIDGES



GENERAL NOTES:

- 1- NO PASSING ZONES SHOWN ARE MINIMUMS. APPLY MINIMUM PASSING AND STOPPING SIGHT DISTANCES AS DETERMINED BY THE ENGINEER.
- 2- FOR BRIDGES WITH 18 TO 25 FEET CLEAR ROADWAY WIDTH, SIGNS MUST BE USED WHEN THE APPROACH PAVEMENT WIDTH IS 2 FOOT OR GREATER THAN THE CLEAR ROADWAY WIDTH.

LEGEND	
◆ DIRECTION OF TRAFFIC FLOW	◆ YELLOW/YELLOW PAVEMENT MARKER
⊥ STATIONARY SIGN	□ CRYSTAL/CRYSTAL PAVEMENT MARKER

**REVISED PAVEMENT MARKING  
 ROADWAY STANDARD DRAWING**

08/30/19 S:\S&DU\Standards Group\Standards and Drawings\Drawings\2018 Standard Dwg\Division 12 Final\1205D12\08-29-19.dgn User:dstokes