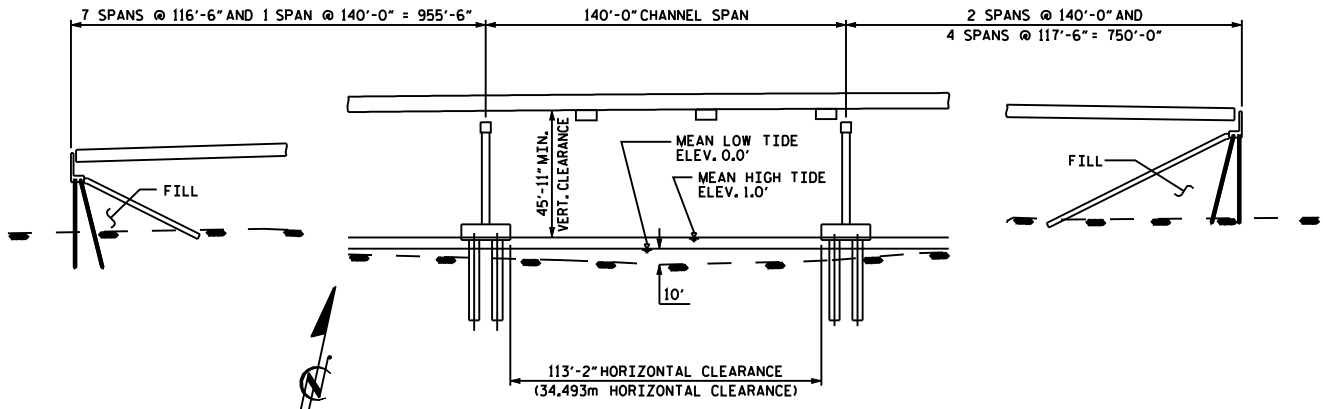
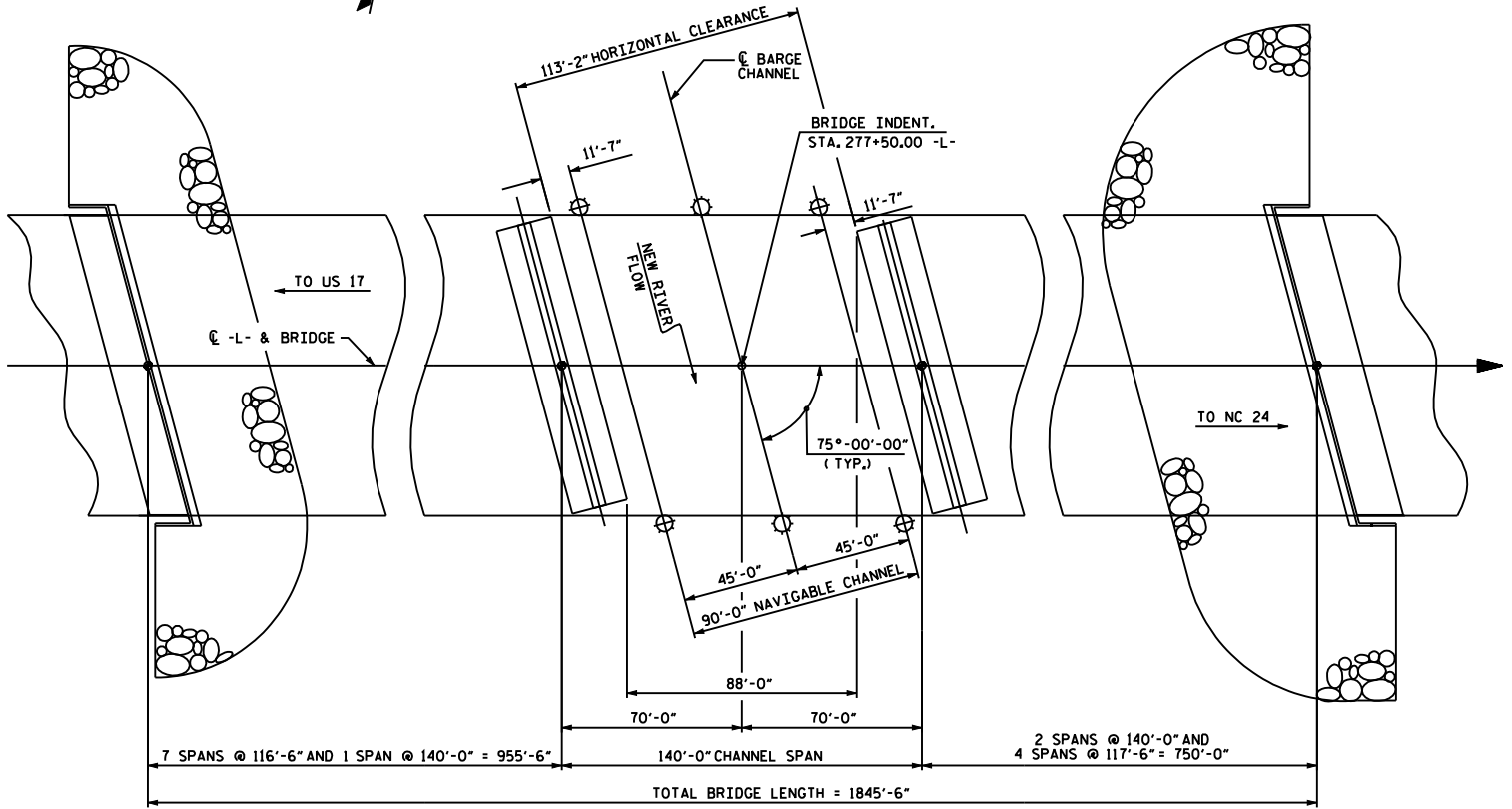


Example for illustrative purposes only,
not converted to SI units.





ELEVATION

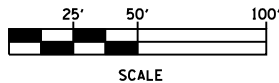


PLAN

NOTE: THIS BRIDGE IS DESIGN ACCORDING TO THE AASHTO GUIDE SPECIFICATION FOR VESSEL COLLISION DESIGN OF HIGHWAY BRIDGES.

SHEET 2 OF 2

-  360° GREEN NAVIGATION LIGHT CHANNEL CENTERLINE
-  180° RED NAVIGATION LIGHT CHANNEL MARGIN



STATE OF NORTH CAROLINA
DEPARTMENT OF TRANSPORTATION
RALEIGH
PROPOSED HIGHWAY BRIDGE
OVER WILSON BAY ON
US 17 IN JACKSONVILLE
ON SLOW COUNTY

DRAWN BY : N.M.R. DATE 12-01-97
CHECKED BY : O.R. AZIZI DATE 12/01/97

PROJECT No. 6.269001T

FIGURE 4 - 6