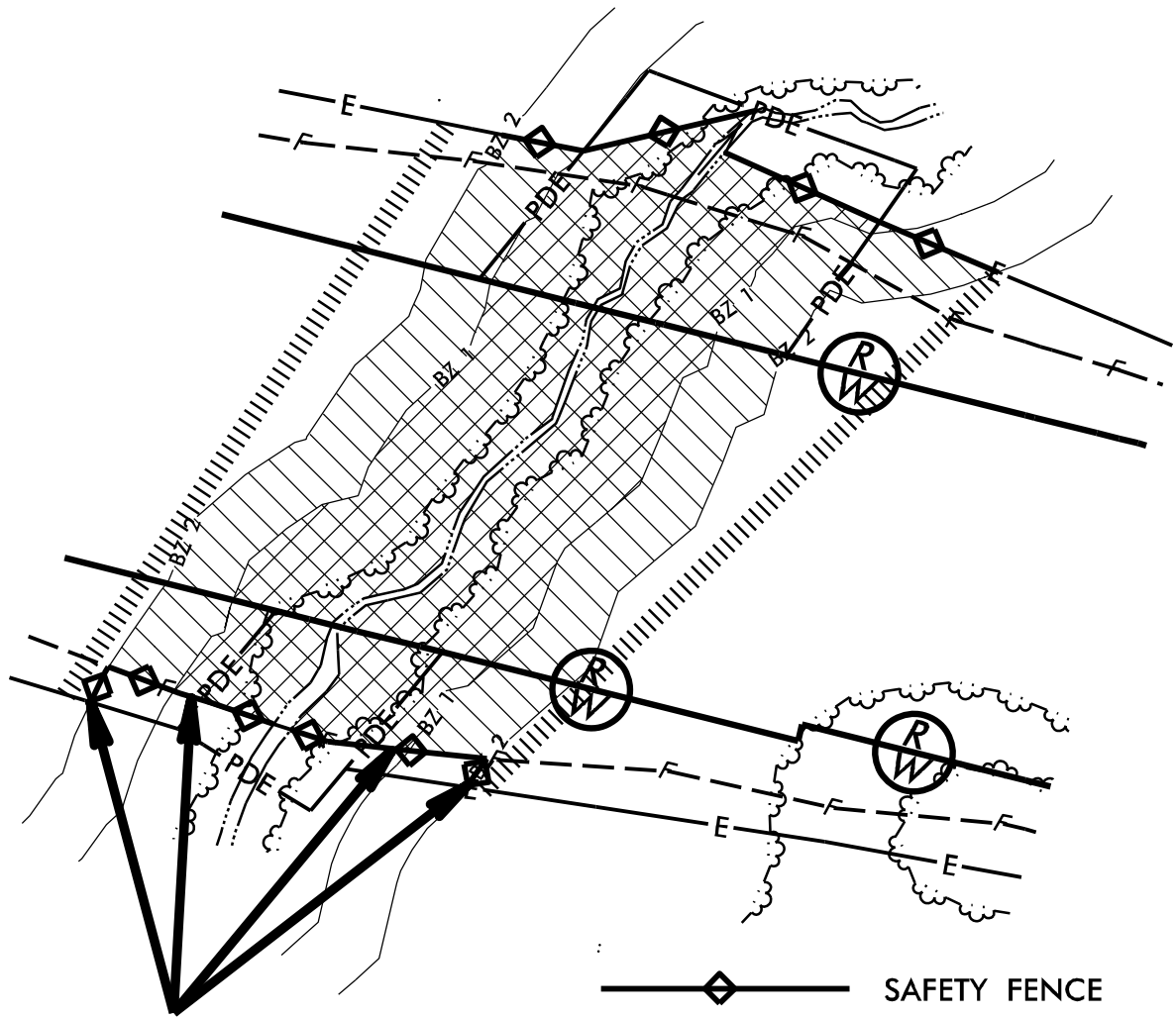


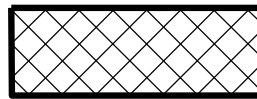
JURISDICTIONAL STREAM – RIPARIAN BUFFER ZONE*



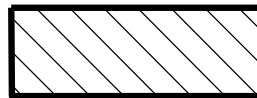
PERMITTED CLEARING LIMITS

— ◆ — SAFETY FENCE

||||| FLAGGING



ALLOWABLE IMPACTS ZONE 1



ALLOWABLE IMPACTS ZONE 2

* – REFER TO PERMIT DRAWINGS FOR JURISDICTIONAL BOUNDARIES AND BUFFER ZONE IMPACTS