FATAL CRASH LOCATION MAP
(1/1/06 TO 12/31/10)

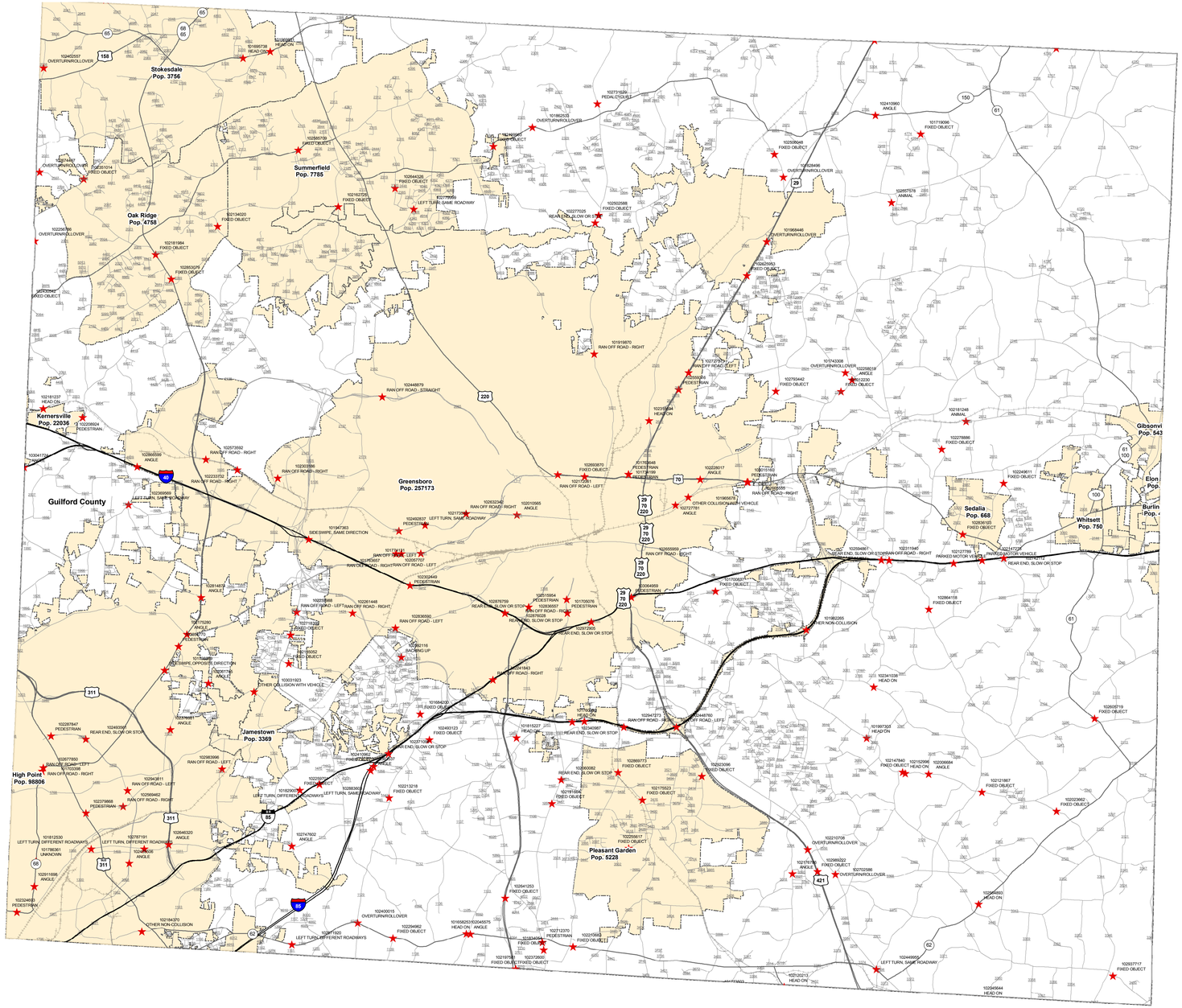



Total Fatal Crashes = 252
Plotted Fatal Crashes = 156
% Plotted Fatal Crashes = 62 %

LEGEND

★ Fatal DMV Crash ID and Crash Type

Statewide Route

Route Type

- Interstate
- US Route
- NC Route
- Secondary Roads
- Ramp
- Rest Area
- Municipal Boundary

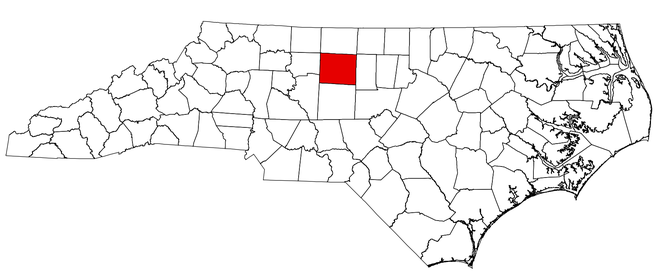

0 1 2 4 6 Miles

COUNTY : GUILFORD
DIVISION : 7
DISTRICT : 2

Prepared By:
Tahir Hameed, PE, PTOE
N.C. Department of Transportation
Division of Highways
Transportation Mobility and Safety Division

Mar 17, 2011