COPY - NCDOT
COPY - NCDOT

STATE OF NORTH CAROLINA
DEPARTMENT OF TRANSPORTATION
P.O. BOX 25201
RALEIGH 27611-5201

JAMES G. MARTIN
GOVERNOR

JAMES E. HARRINGTON
SECRETARY

March 31, 1989

DIVISION OF HIGHWAYS

GEORGE E. WELLS, P.E.
STATE HIGHWAY ADMINISTRATOR

In Reply Refer To
Application No. 069

Mr. C. Darrell Wright
Branch Manager
Yellow Freight System, Inc.
1310 Monroe Street
Statesville, North Carolina 28677

Dear Mr. Wright:

This is to provide you with notification that your request for twin-trailer truck access to the H. D. Lee Company plant on US 601 in Davie County has been approved for the following routes:

*From the H. D. Lee plant on US 601, southerly along US 601 to NC 801, then southerly along NC 801 to US 70.

*From the H. D. Lee plant on US 601 northerly to US 64, then westerly along US 64 to I-40.

All weight limit restrictions that may exist on this route must be observed.

Yours very truly,

J. M. Lynch, P. E. for
State Traffic Engineer

JML/BS:jat

cc: Colonel Jack F. Cardwell
Sheriff Bill Wooten, Davie County
Sheriff Bob Martin, Rowan County
Mr. E. F. Mallard, P. E.
Mr. L. T. Williams, P. E.

Rowan
069-1

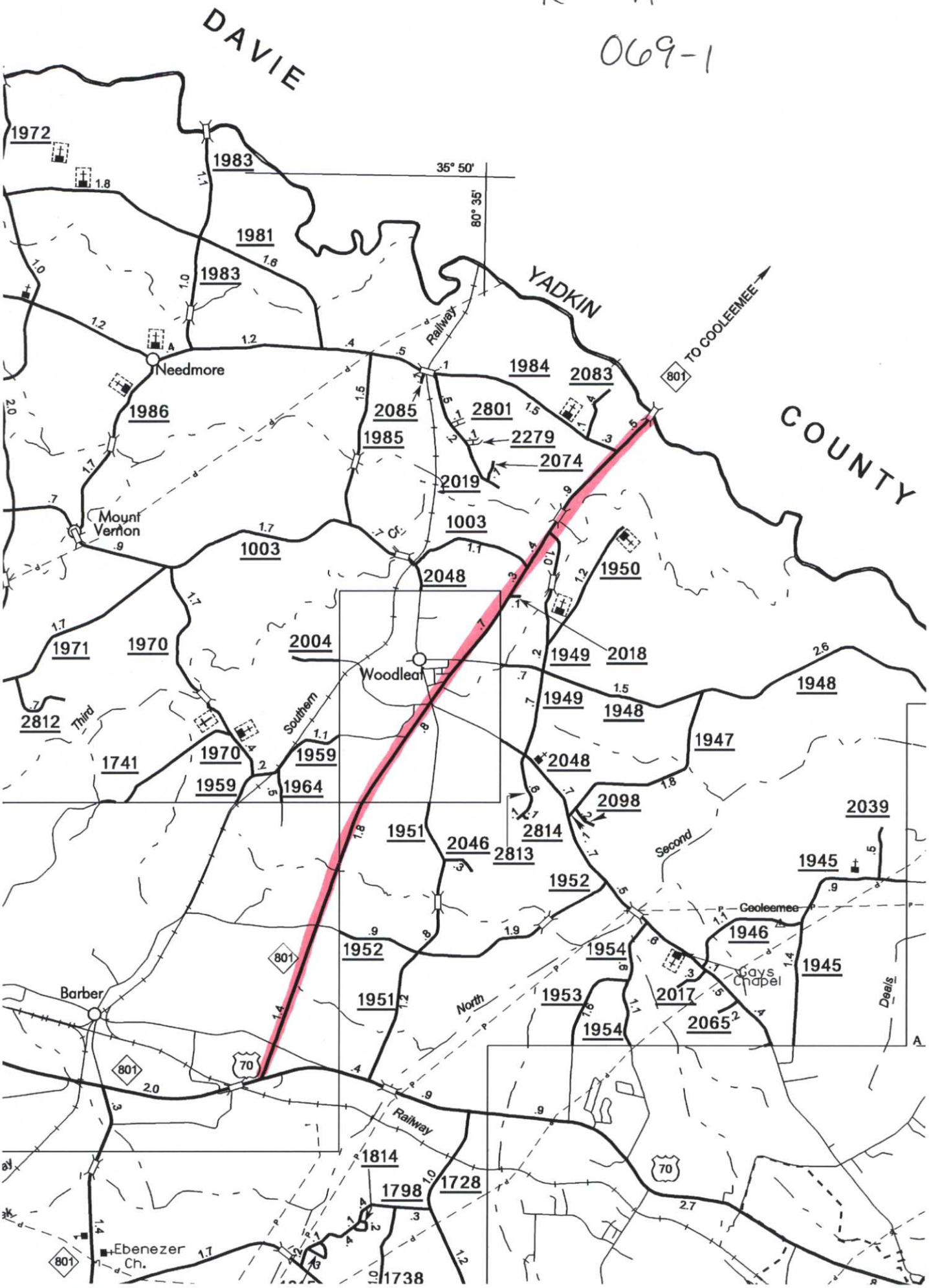
DAVIE
YADKIN
COUNTY
TO COOLEEMEE
35° 50'
80° 35'
Needmore
Mount Vernon
Woodleaf
Barber
Ebenezer Ch.
Gays Chapel
Cooleemee
Railway
Southern
Third
Second
North
Deals
1972
1983
1981
1983
1986
1984
2083
2085
2801
2279
2074
1985
2019
1003
1003
2048
1950
1971
1970
2004
1949
2018
1948
1949
1948
2812
1947
1741
1970
1959
2048
1959
1964
2098
2039
1951
2046
2814
2813
1945
1952
1946
1952
1954
1945
1951
1953
2017
1954
2065
1814
1798
1728
1738

DAVIE
069-1

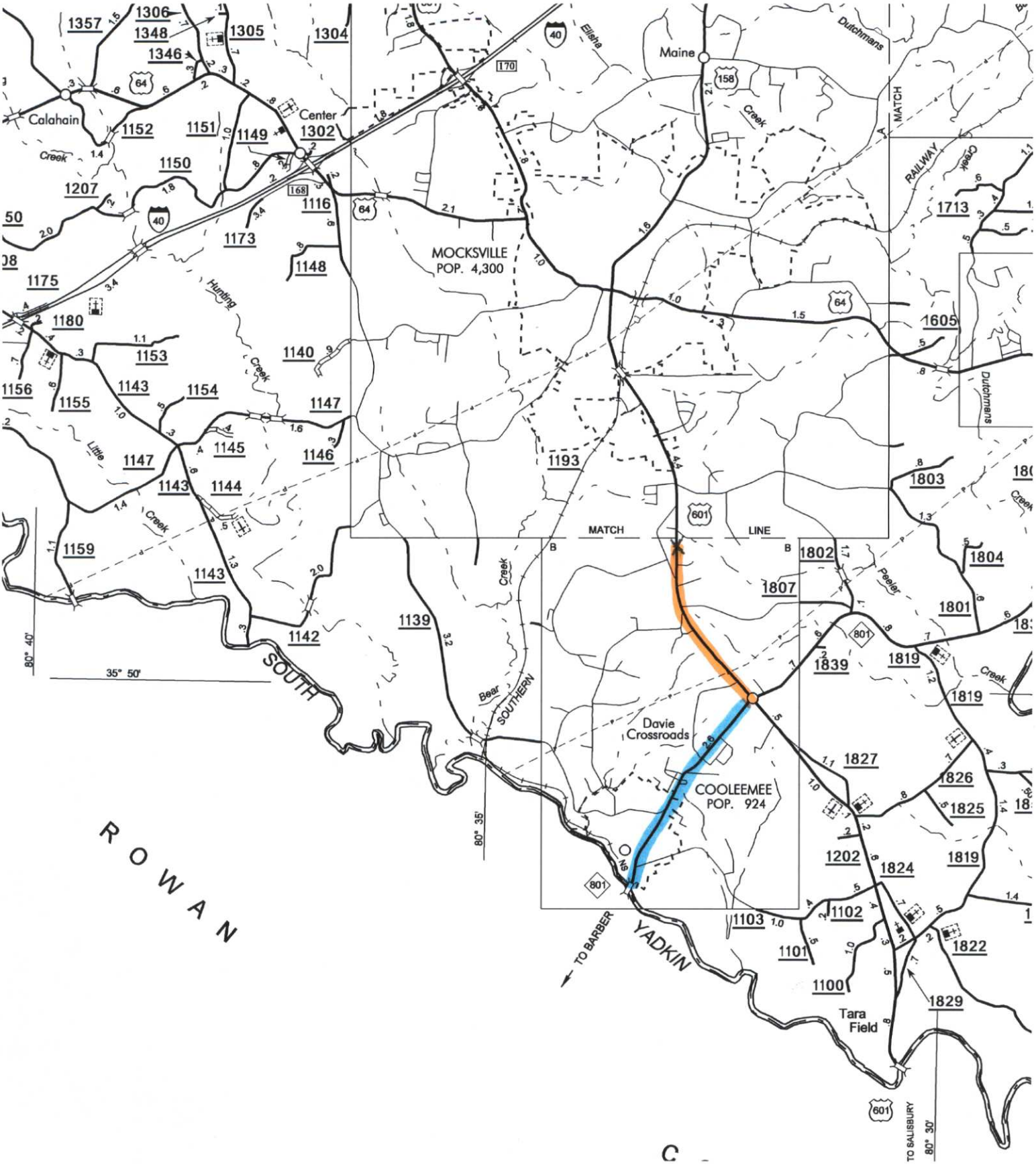

Calahain
Center
Maine
MOCKSVILLE
POP. 4,300
MATCH
LINE
Davie
Crossroads
COOLEEMEE
POP. 924
Tara
Field
SOUTH
YADKIN
ROWAN
TO BARBER
TO SALISBURY
SOUTHERN
RAILWAY
Dutchmans
Ellisha
Creek
Hunting
Little
Bear
Peeler
35° 50'
80° 40'
80° 35'
80° 30'

DAVIE
069-2

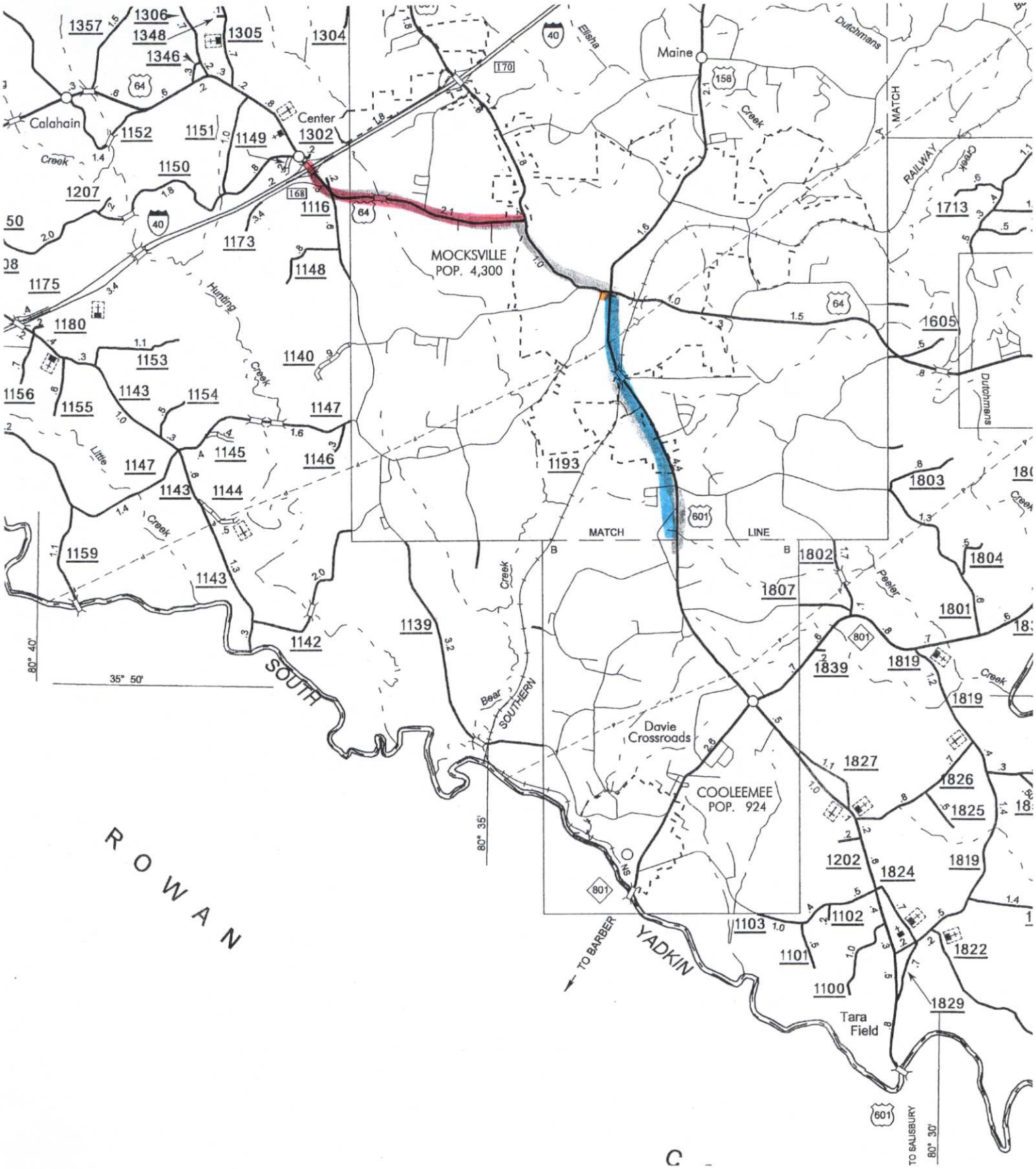

Calahain
Center
Maine
MOCKSVILLE
POP. 4,300
Davie
Crossroads
COOLEEMEE
POP. 924
Tara
Field
MATCH
LINE
SOUTH
YADKIN
ROWAN
TO BARBER
TO SALISBURY
Hunting
Creek
Little
Creek
Bear
Creek
Elisha
Creek
Dutchmans
Peeler
Creek
RAILWAY
Creek
SOUTHERN
35° 50'
80° 40'
80° 35'
80° 30'

DAVIE 069-2

MOCKSVILLE
POP. 4,300
Mocksville Middle School
Mocksville Elementary School
Rose Cemetery
Mocksville Pentecostal Holiness
Bethel Church
South Davie Junior High School
Davie High Sch.
Calvary Baptist Church
Turrentine Church
Jericho Ch.
Lexington Road
Main St.
Salisbury St.
Lexington Ave.
SOUTHERN
RAILWAY
Elisha Creek
Beer Creek
Easter Creek
MATCH LINE

DAVIE 069-2
1988 MAP

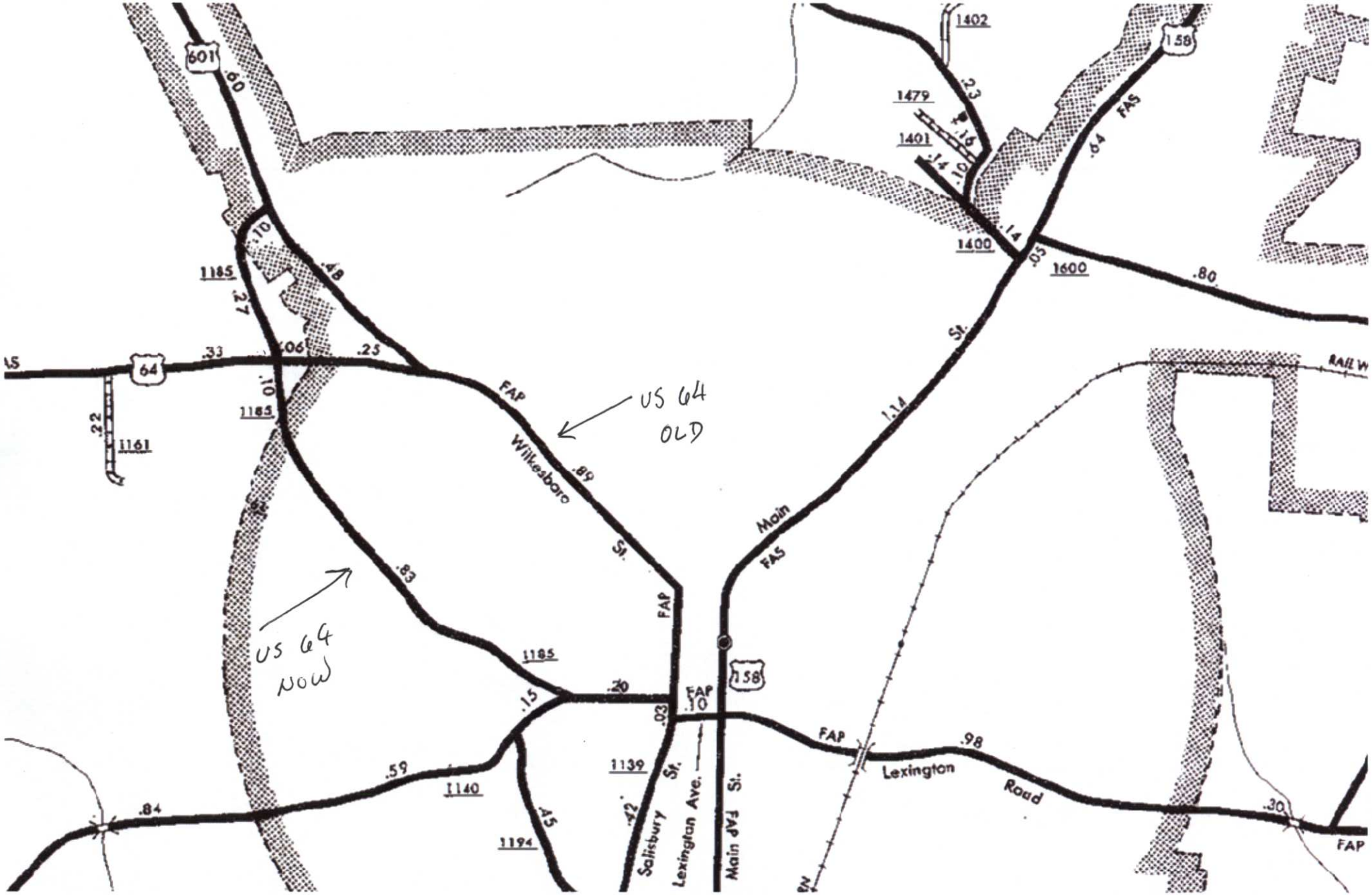

Google

Address **Mocksville, NC 27028**
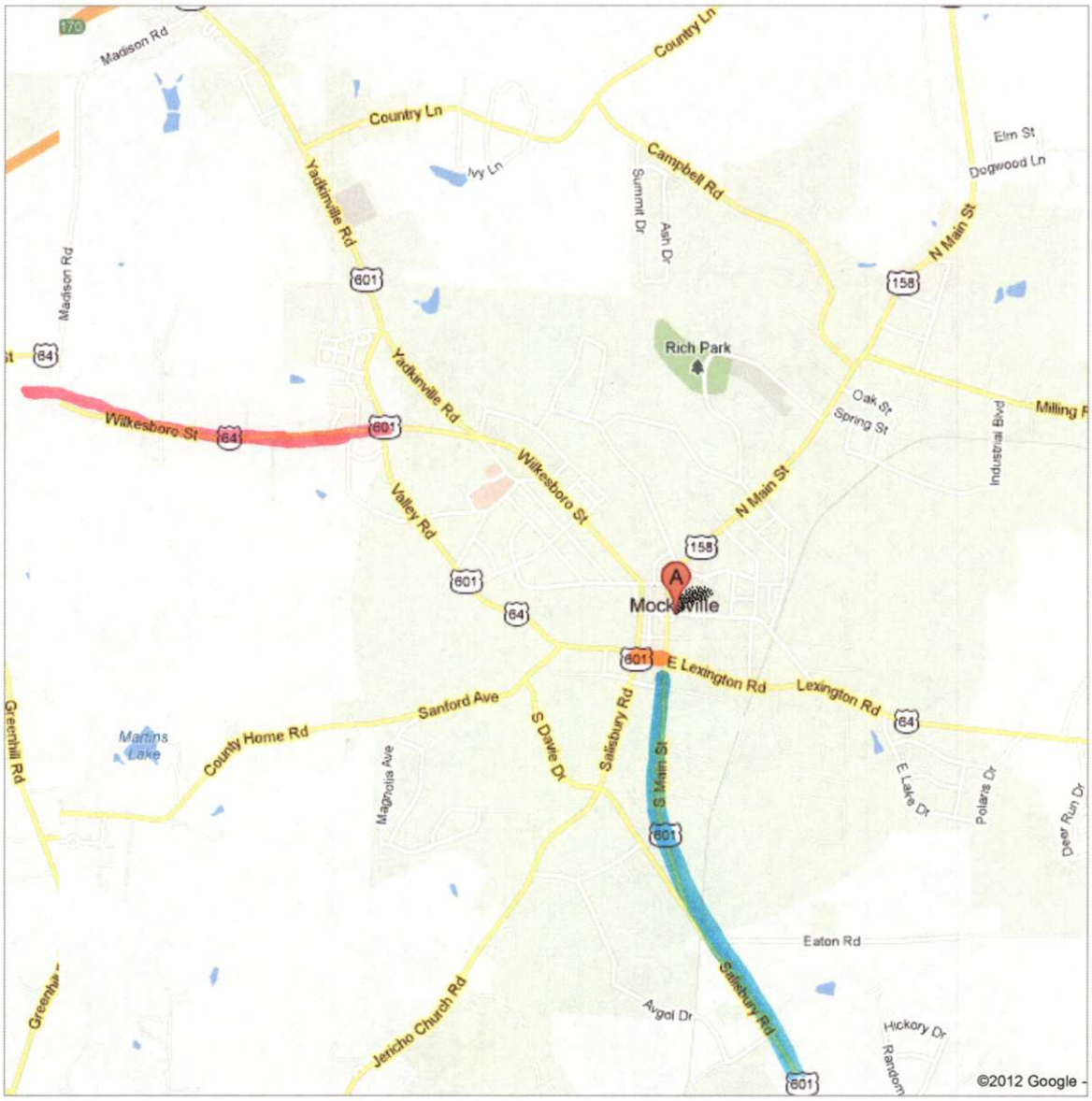
Get Google Maps on your phone
Text the word "GMAPS" to 466453