STATE OF NORTH CAROLINA
DEPARTMENT OF TRANSPORTATION
P.O. BOX 25201
RALEIGH 27611-5201

JAMES G. MARTIN
GOVERNOR

JAMES E. HARRINGTON
SECRETARY

DIVISION OF HIGHWAYS

GEORGE E. WELLS, P.E.
STATE HIGHWAY ADMINISTRATOR

August 17, 1989

In Reply Refer To
Application No. 090

Mr. Larry W. Cook
Transportation Manager
Ingersol Rand
501 Sanford Avenue
Post Office Box 868
Mocksville, North Carolina 27028

Dear Mr. Cook:

This is to provide you with notification that your request for twin-trailer access to the Ingersol Rand terminal has been approved. The approved routes are described below:

* US 601 from US 70 in Salisbury northward to SR 1140 in Mocksville, thence along SR 1140 west to the Ingersol Rand terminal.

* SR 1410 from I-40 north of Mocksville southward to US 158, thence along US 158 southwesterly to US 601 in Mocksville, thence west on US 601 to SR 1140, thence west on SR 1140 to the Ingersol Rand terminal.

An Equal Opportunity / Affirmative Action Employer

All weight limit restrictions that my exist on these routes must be observed.

Yours very truly,

W. M. Steelman Jr.

FOR J. M. Lynch, P.E.
State Traffic Engineer

JML/JAT:jat

cc: Mr. William S. Hiatt
Colonel Jack F. Cardwell
Sheriff Bill Wooten - Davie County
Sheriff Bob Martin - Rowan County
Chief of Police Tom Foster - Mocksville
Chief of Police Jeffrey Jacobs - Salisbury
Mr. C. C. Sessoms, Jr., P.E.
Mr. L. T. Williams, P.E.
Ms. Sarah K. Smith

ROWAN 090-1

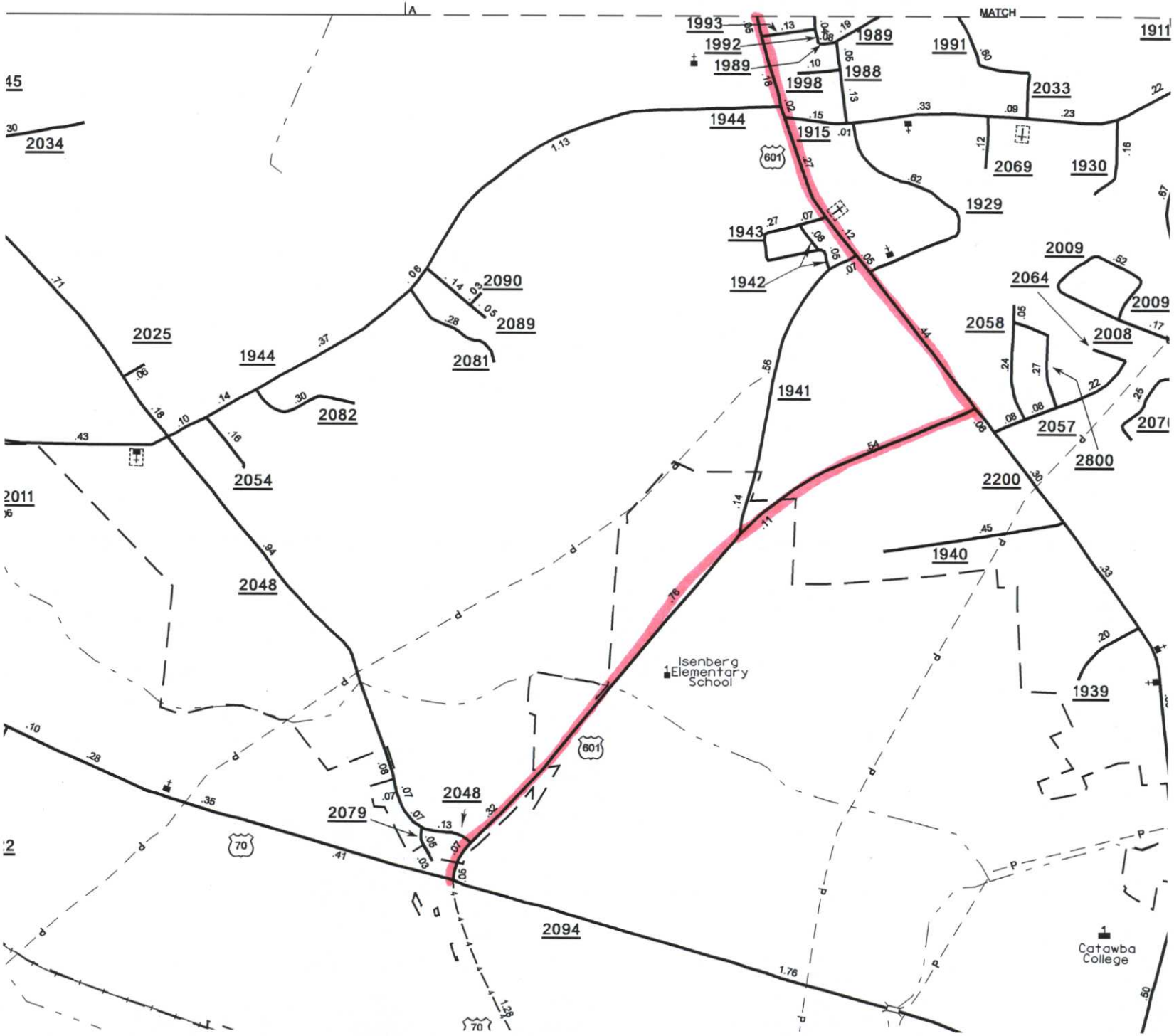

MATCH
1993
1992
1989
1989
1988
1998
1991
1911
2033
1944
1915
2069
1930
1929
1943
1942
2009
2064
2009
2058
2008
2057
2800
2200
1941
1940
1939
2034
2025
1944
2090
2089
2081
2082
2054
2011
2048
2048
2079
2094
Isenberg Elementary School
Catawba College
601
70

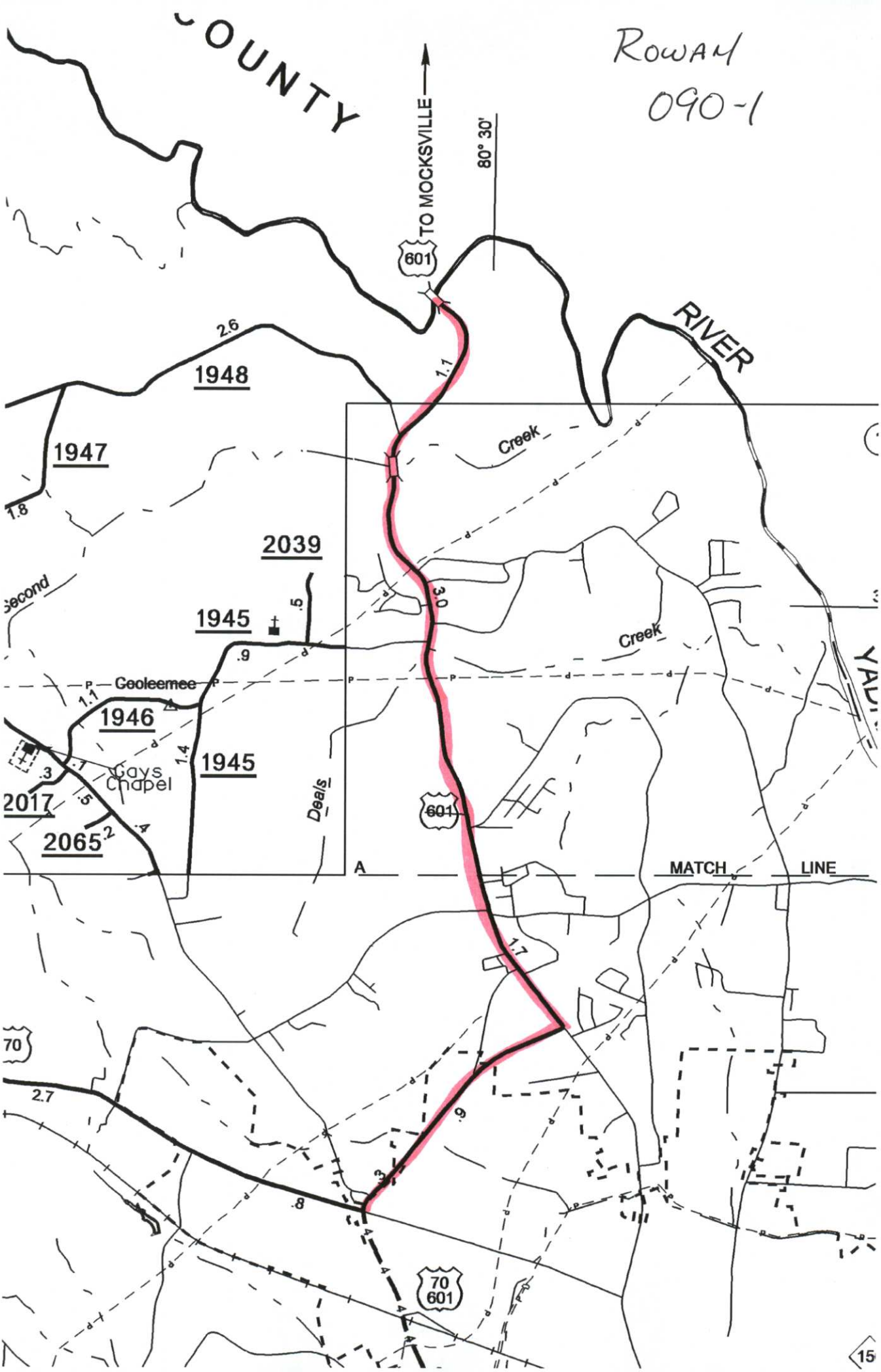
ROWAN
090-1
COUNTY
TO MOCKSVILLE
80° 30'
601
RIVER
2.6
1948
1.1
1947
1.8
Creek
2039
Second
.5
3.0
1945
.9
Creek
Cooleemee
1.1
1946
1.4
1945
.3
.1
Gays Chapel
2017
.5
.4
2065
.2
Deals
601
A
MATCH
LINE
1.7
70
2.7
.9
.3
.8
70
601
15

DAVIE
090-1

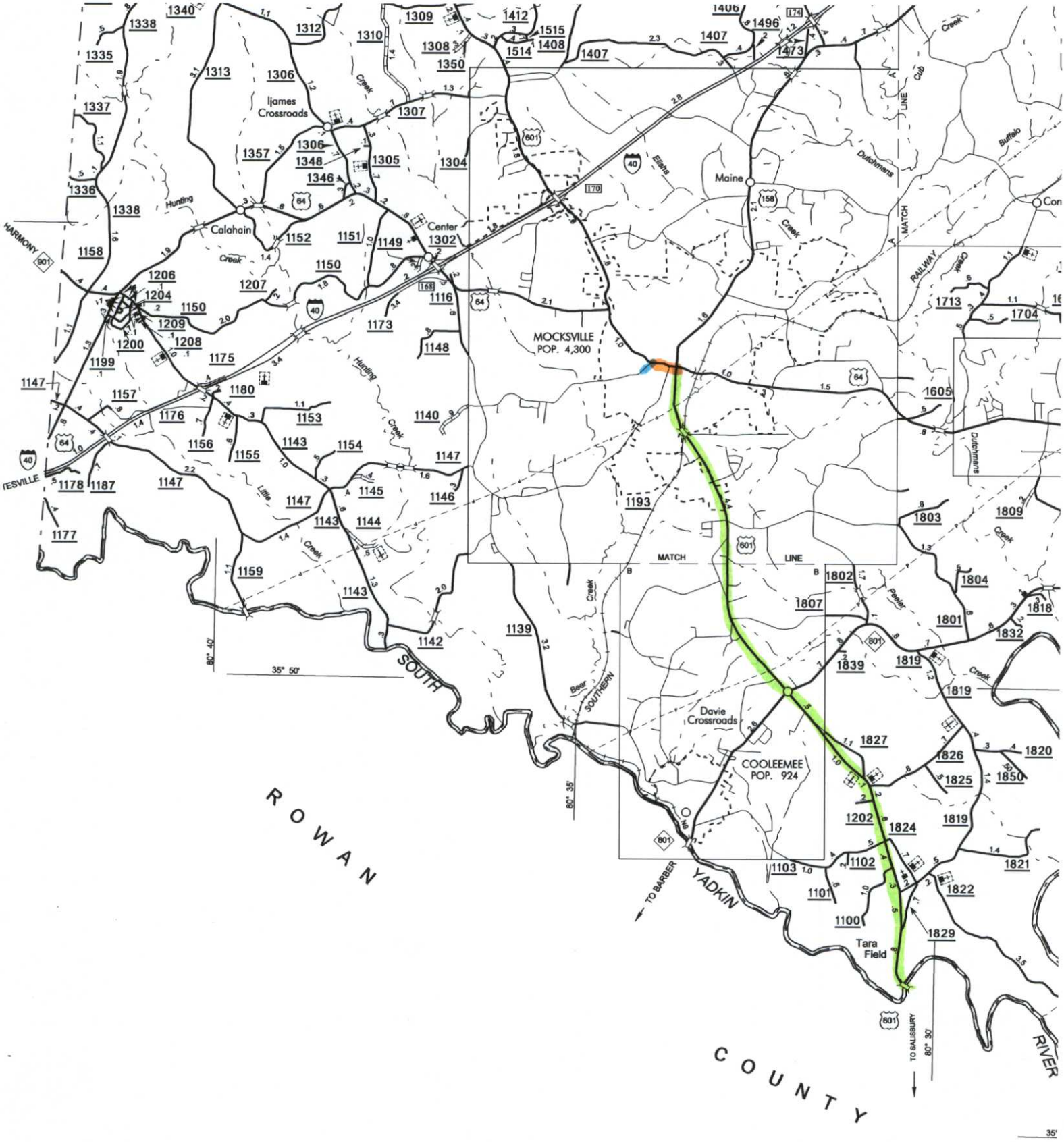

Ijames Crossroads
Calahain
Center
Maine
MOCKSVILLE
POP. 4,300
Davie Crossroads
COOLEEMEE
POP. 924
Tara Field
HARMONY
TESVILLE
SOUTH
YADKIN
RIVER
ROWAN
COUNTY
MATCH LINE
TO BARBER
TO SALISBURY
SOUTHERN
RAILWAY
Hunting Creek
Little Creek
Dutchmans Creek
Buffalo Creek
Peeler Creek
Bear Creek
Elisha Creek
Cub Creek
35° 50'
80° 40'
80° 35'
80° 30'
35'

DAVIE 090-1

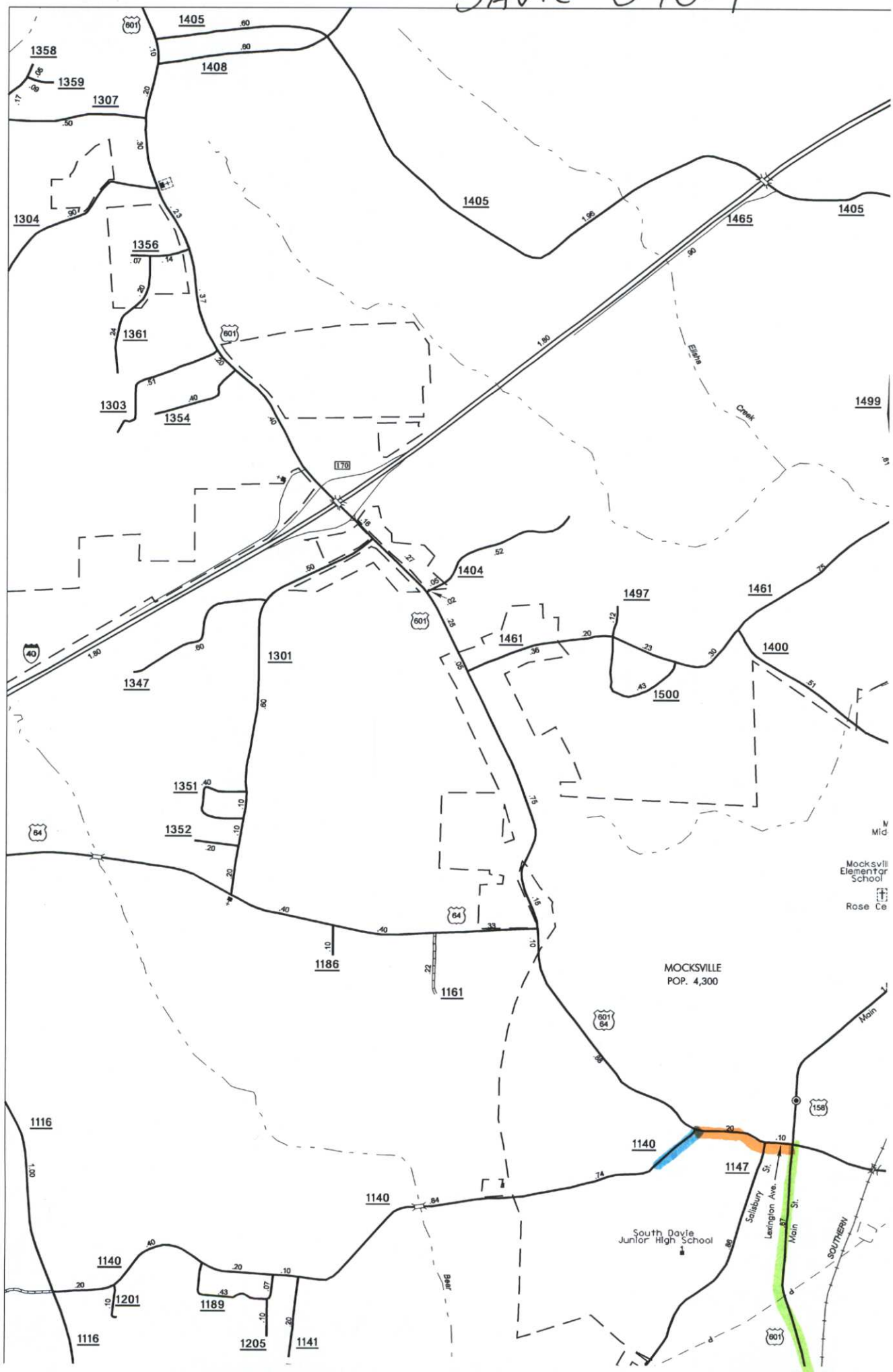

1405
1408
1358
1359
1307
1304
1356
1361
1303
1354
1405
1465
1405
1499
Elisha
Creek
1404
1497
1461
1461
1400
1500
1301
1347
1351
1352
1186
1161
MOCKSVILLE
POP. 4,300
Mocksvill
Elementar
School
Rose Ce
1116
1140
1147
1140
1140
1201
1189
1205
1141
1116
South Davie
Junior High School
Salisbury St.
Lexington Ave.
Main St.
SOUTHERN
Main
Bear

DAVIE
090-1

Google

INgersol Rand, near **Mocksville, Davie, North Carolina**

Get Google Maps on your phone
Text the word "GMAPS" to 466453

A. **Ingersoll-Rand** Co
501 Sanford Avenue, Mocksville, NC
(336) 751-3561

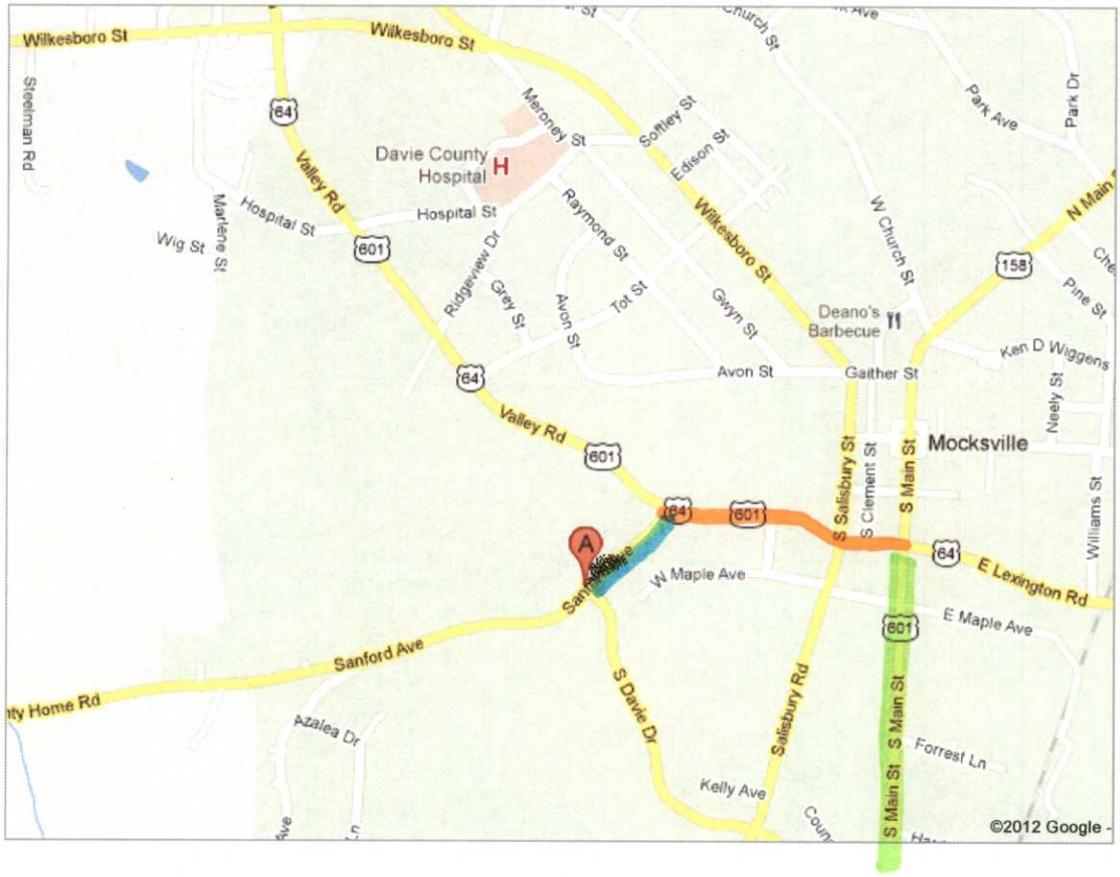

DAVIE
090-2

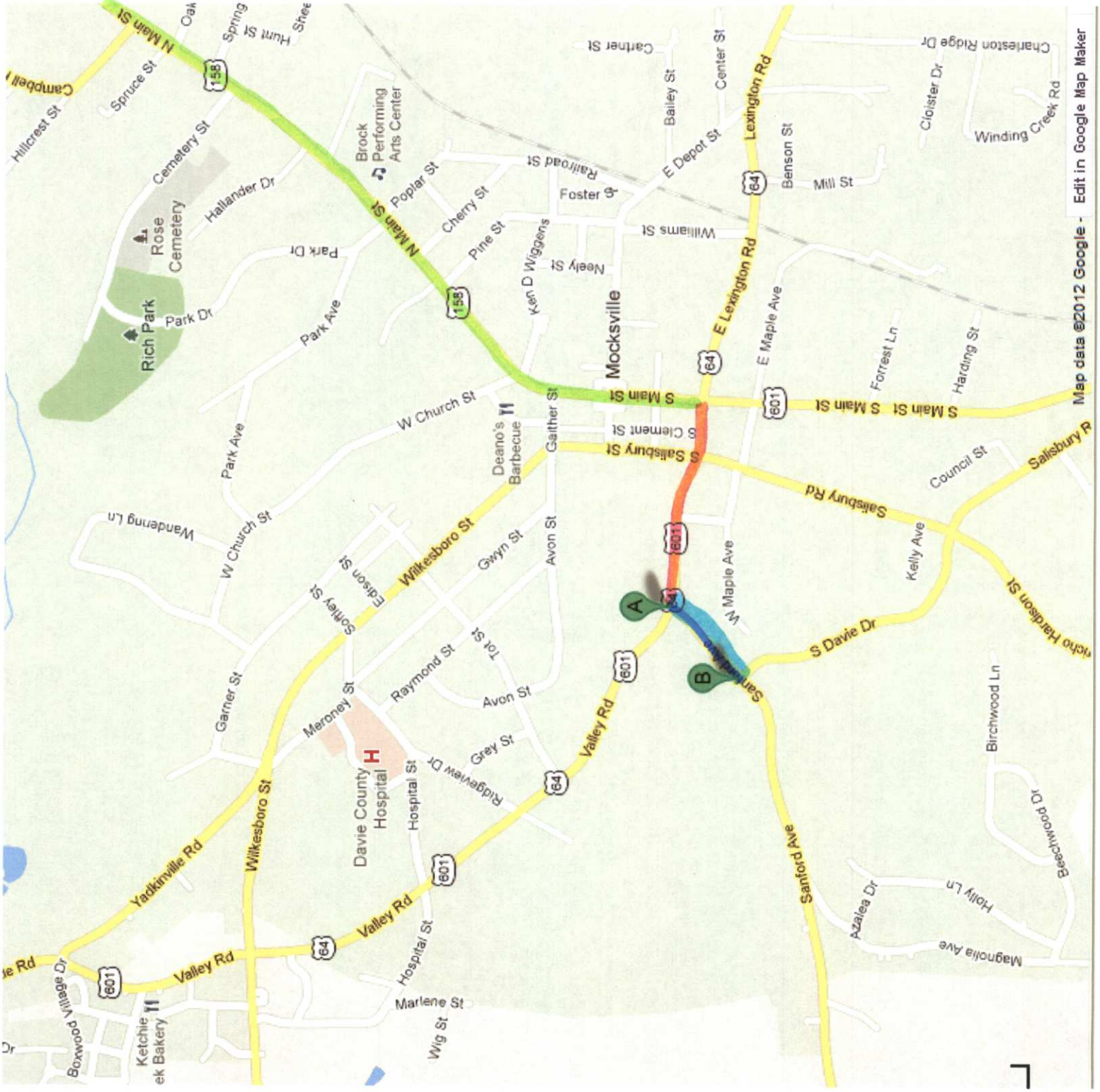

Map data ©2012 Google - Edit in Google Map Maker
Mocksville
Rich Park
Rose Cemetery
Brock Performing Arts Center
Davie County Hospital
Deano's Barbecue
Ketchie ek Bakery
N Main St
S Main St
E Lexington Rd
Lexington Rd
S Salisbury St
Salisbury Rd
Salisbury R
Wilkesboro St
Valley Rd
Yadkinville Rd
Sanford Ave
S Davie Dr
Hardison St
Campbell
Hillcrest St
Spruce St
Cemetery St
Hallander Dr
Park Dr
Park Ave
Wandering Ln
W Church St
Garner St
Meroney St
Raymond St
Tot St
Avon St
Grey St
Ridgeview Dr
Hospital St
Marlene St
Wig St
Boxwood Village Dr
Gwyn St
Edison St
Softley St
Gaither St
Ken D Wiggens
Neely St
Pine St
Cherry St
Poplar St
Railroad St
Foster St
Williams St
E Depot St
Bailey St
Center St
Cartner St
Benson St
Mill St
Charleston Ridge Dr
Cloister Dr
Winding Creek Rd
E Maple Ave
Forrest Ln
Harding St
S Clement St
W Maple Ave
Council St
Kelly Ave
Birchwood Ln
Beechwood Dr
Holly Ln
Azalea Dr
Magnolia Ave
A
B
158
64
601

DAVIE
090-2

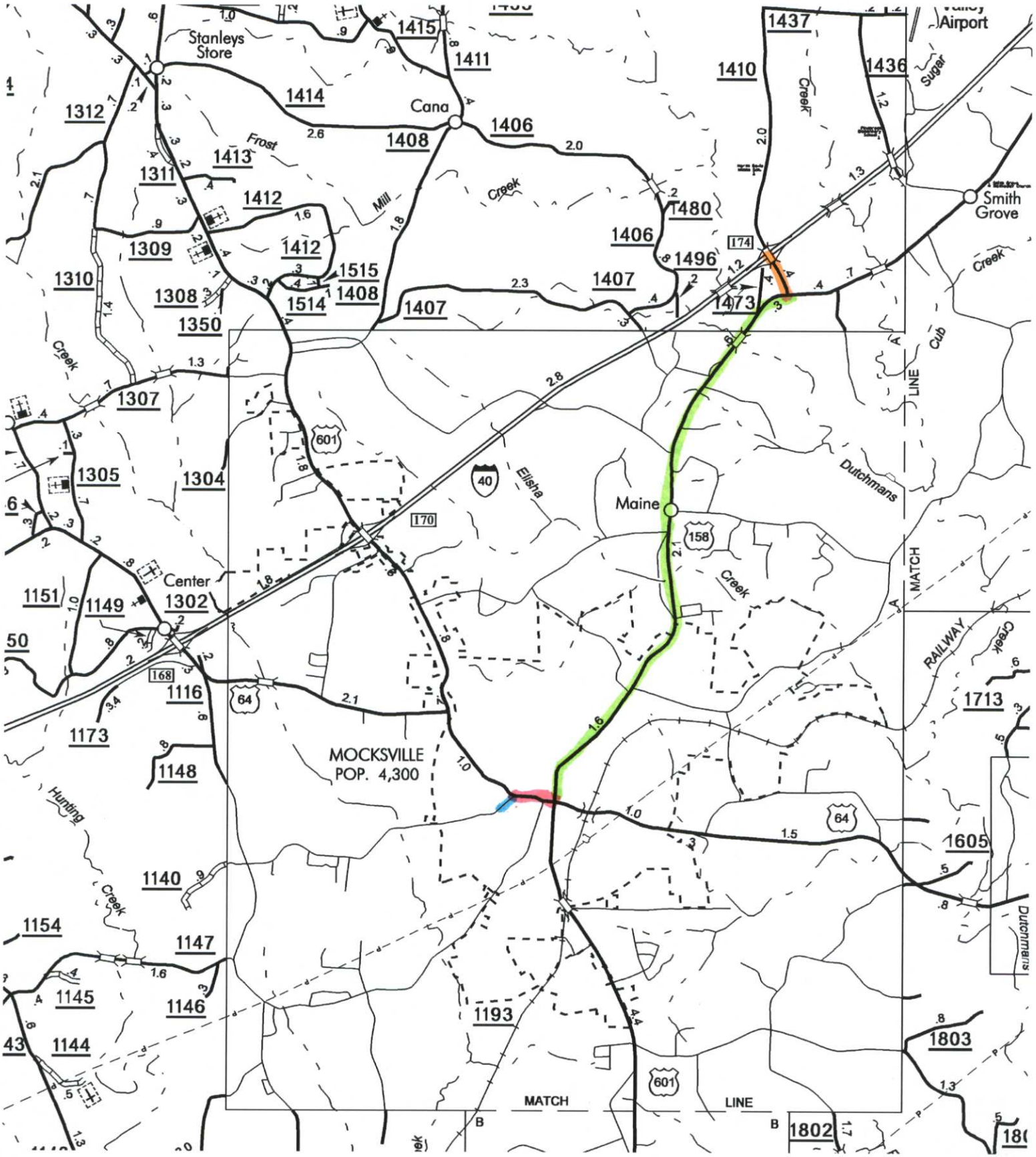

Stanleys Store
Cana
Frost
Mill
Creek
Airport
Sugar
Smith Grove
Cub
Creek
Dutchmans
Maine
Ellisha
Center
MOCKSVILLE
POP. 4,300
Hunting
Creek
RAILWAY
MATCH
LINE
1312
1311
1309
1310
1308
1350
1307
1305
1304
1151
1149
1302
1116
1173
1148
1140
1154
1147
1145
1146
1144
1193
1802
1803
1605
1713
1437
1436
1410
1415
1411
1414
1413
1412
1515
1514
1408
1406
1407
1480
1496
1473
1

DAVIE
090-2

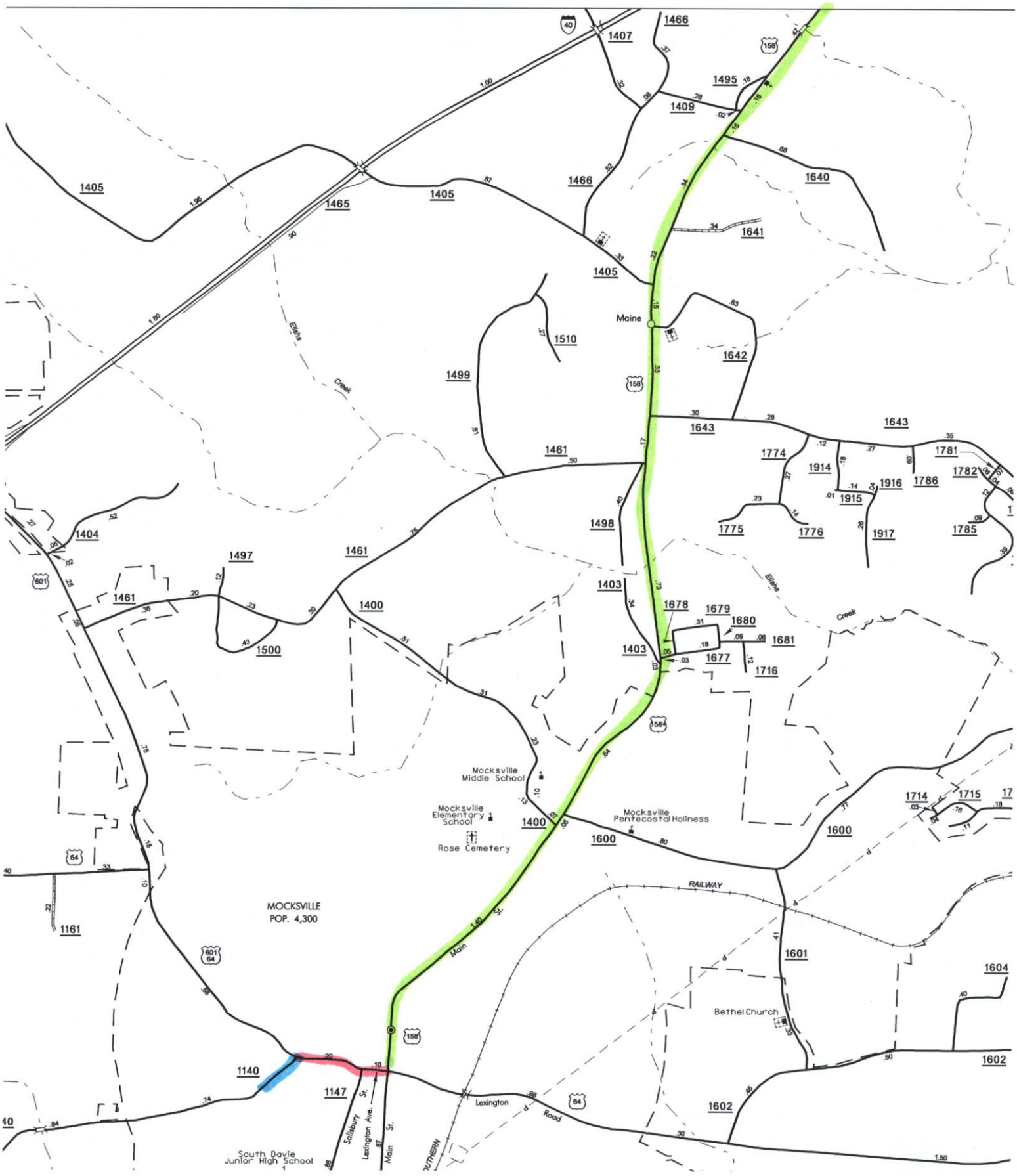

Maine
Ellisha Creek
Mocksville Middle School
Mocksville Elementary School
Rose Cemetery
Mocksville Pentecostal Holiness
MOCKSVILLE
POP. 4,300
Main St.
RAILWAY
Bethel Church
Lexington Road
Salisbury St.
Lexington Ave.
South Davie Junior High School
1405
1465
1466
1407
1495
1409
1640
1641
1642
1510
1499
1643
1461
1774
1914
1916
1915
1917
1775
1776
1781
1782
1786
1785
1498
1404
1497
1500
1400
1403
1678
1679
1680
1681
1677
1716
1714
1715
1600
1601
1604
1602
1161
1140
1147