STATE OF NORTH CAROLINA
DEPARTMENT OF TRANSPORTATION
P.O. BOX 25201
RALEIGH 27611-5201

August 17, 1989

JAMES G. MARTIN
GOVERNOR

JAMES E. HARRINGTON
SECRETARY

DIVISION OF HIGHWAYS

GEORGE E. WELLS, P.E.
STATE HIGHWAY ADMINISTRATOR

In Reply Refer To
Application No. 088

Mr. Dale Schueffer
Corporate Traffic Manager
Lee Company
Box 2940
Shawnee Mission, Kansas 66201

Dear Mr. Schueffer:

This is to provide you with notification that your request for twin-trailer truck access to the Lee Company terminal has been approved. The approved routes are described below:

* US 601 from US 70 in Salisbury northward to the Lee Company terminal south of Mocksville.

* SR 1410 from I-40 north of Mocksville southward to US 158, then southwest along US 158 to US 601 in Mocksville, then south along US 601 to the Lee Company terminal.

All weight limit restrictions that may exist on these routes must be observed.

Yours very truly,

H. M. Steelman Jr.

FOR J. M. Lynch, P.E.
State Traffic Engineer

JML:jat

cc: Mr. William S. Hiatt
Colonel Jack F. Cardwell
Sheriff Bill Wooten - Davie County
Sheriff Bob Martin - Rowan County
Chief of Police Tom Foster - Mocksville
Chief of Police Jeffrey Jacobs - Salisbury
Mr. C. C. Sessoms, Jr., P.E.
Mr. L. T. Williams, P.E.
Ms. Sarah K. Smith

An Equal Opportunity / Affirmative Action Employer

DAVIE
088-2

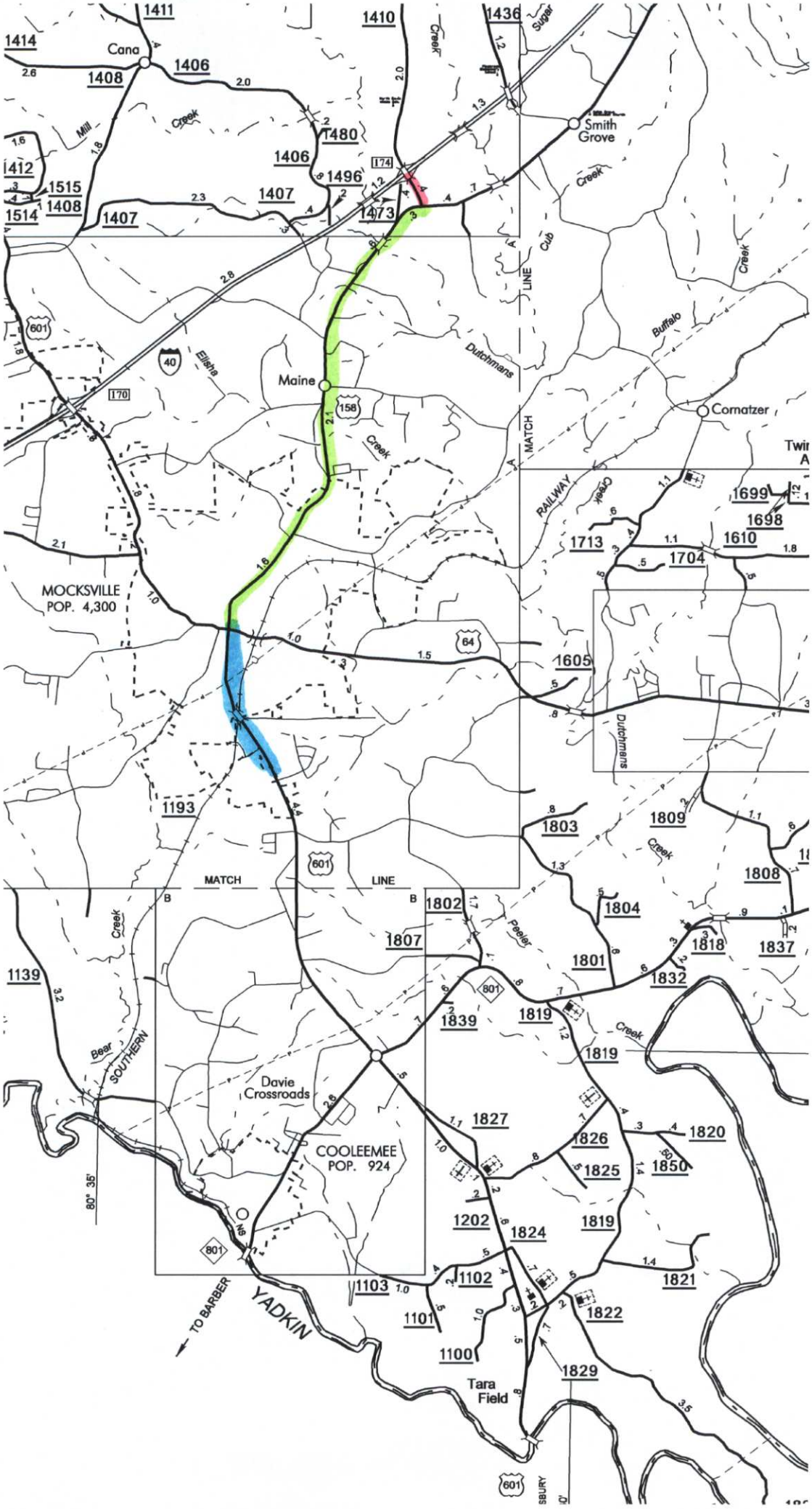

Cana
Smith Grove
Maine
Cornatzer
MOCKSVILLE
POP. 4,300
Davie Crossroads
COOLEEMEE
POP. 924
Tara Field
YADKIN
TO BARBER
MATCH LINE
SOUTHERN
RAILWAY
Dutchmans
Buffalo
Ellisha
Mill
Creek
Cub
Peeler
Bear
Sugar
1411
1414
1410
1436
1406
1408
1480
1496
1407
1412
1515
1514
1473
1699
1698
1610
1713
1704
1605
1193
1803
1809
1808
1804
1802
1807
1818
1837
1801
1832
1139
1839
1819
1827
1826
1820
1825
1850
1202
1824
1821
1103
1102
1101
1822
1100
1829

ROWAN 088-1

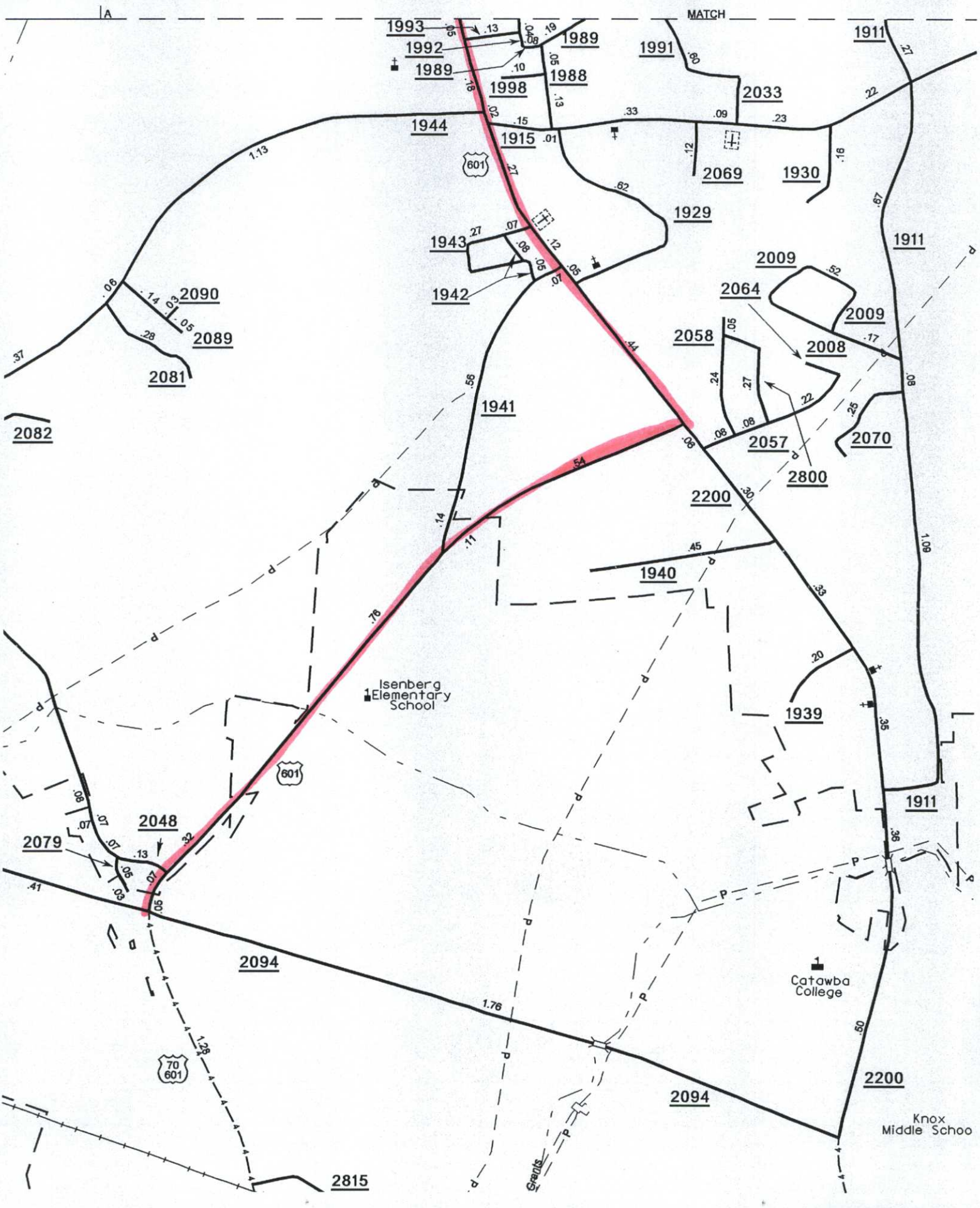
MATCH
1993
1992
1989
1989
1988
1998
1991
1911
2033
1944
1915
601
2069
1930
1929
1943
1942
2009
2064
2009
2058
2008
2090
2089
2081
2082
1941
2057
2800
2070
2200
1940
1939
1911
Isenberg Elementary School
601
2048
2079
2094
Catawba College
70
601
2200
2094
Knox Middle Schoo
2815
Grants

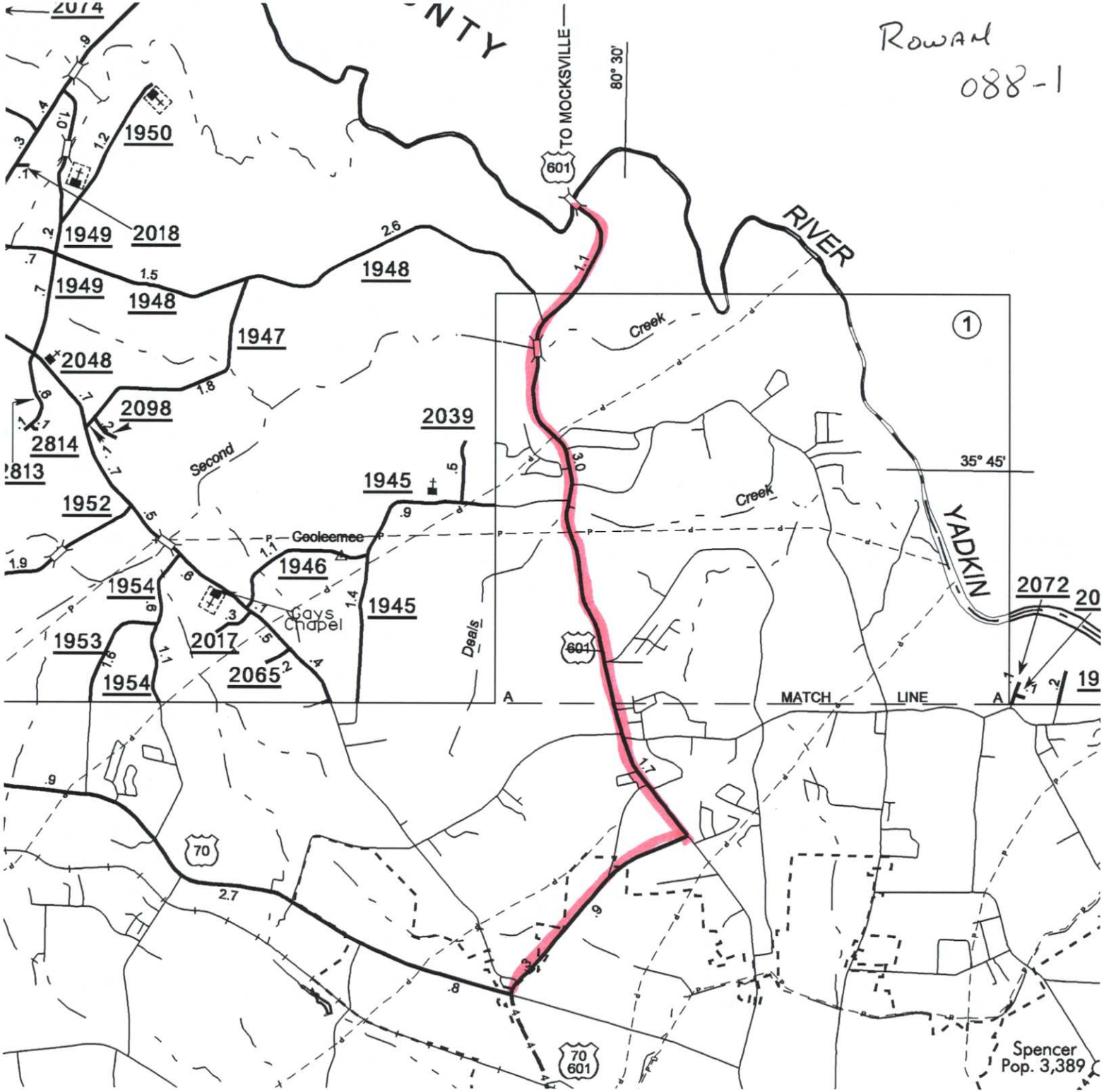

Rowan
088-1
NTY
TO MOCKSVILLE
80° 30'
601
RIVER
YADKIN
35° 45'
Creek
Second
Deals
Geoleemee
Gays Chapel
MATCH LINE
A
1
70
Spencer
Pop. 3,389
2074
1950
1949
2018
1948
1947
2048
2098
2814
2813
1952
1954
1953
2017
2065
1946
1945
2039
2072

Copy from file COA 2/13/12

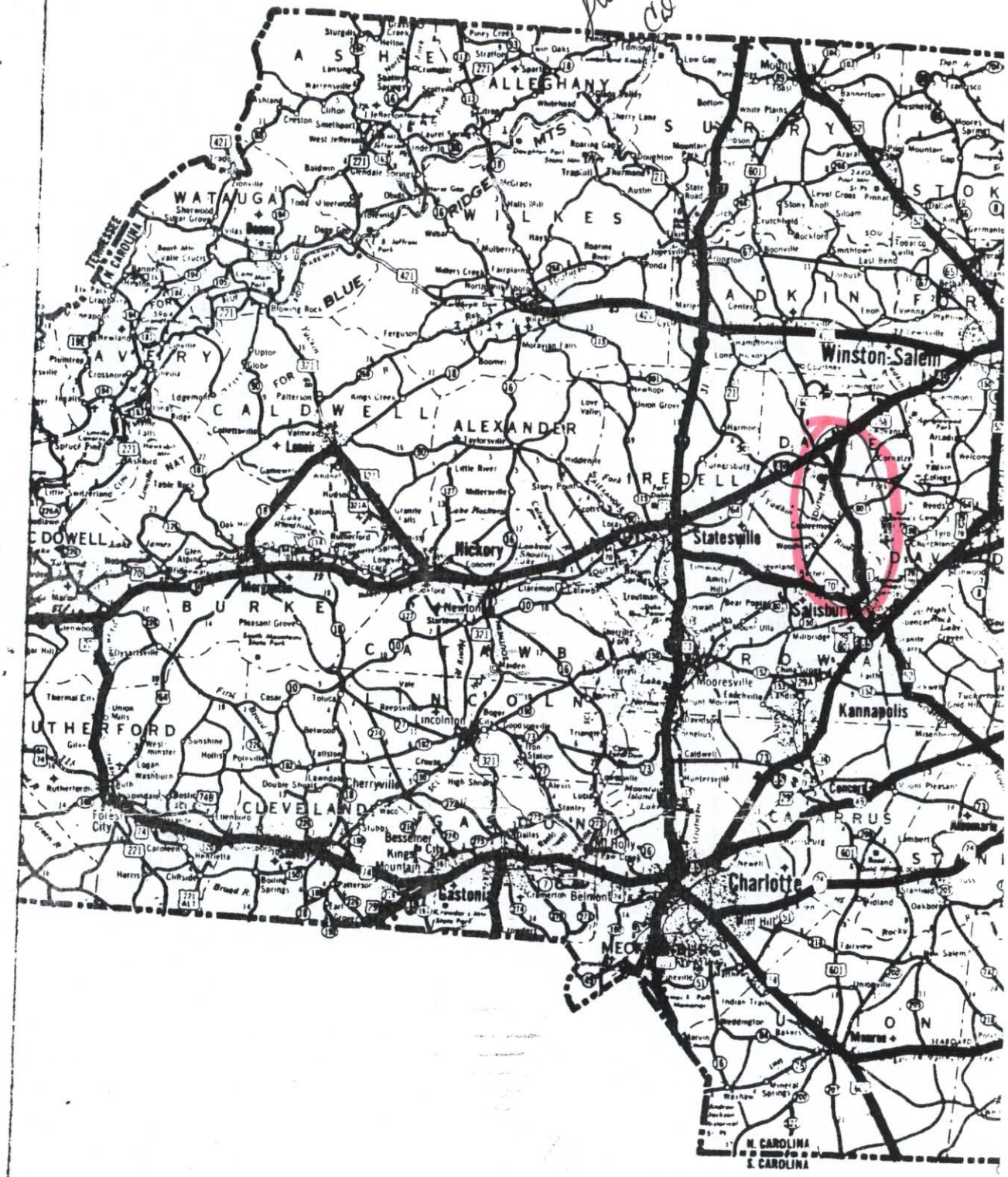

ALTER ROUTE

DAVIE
088-1

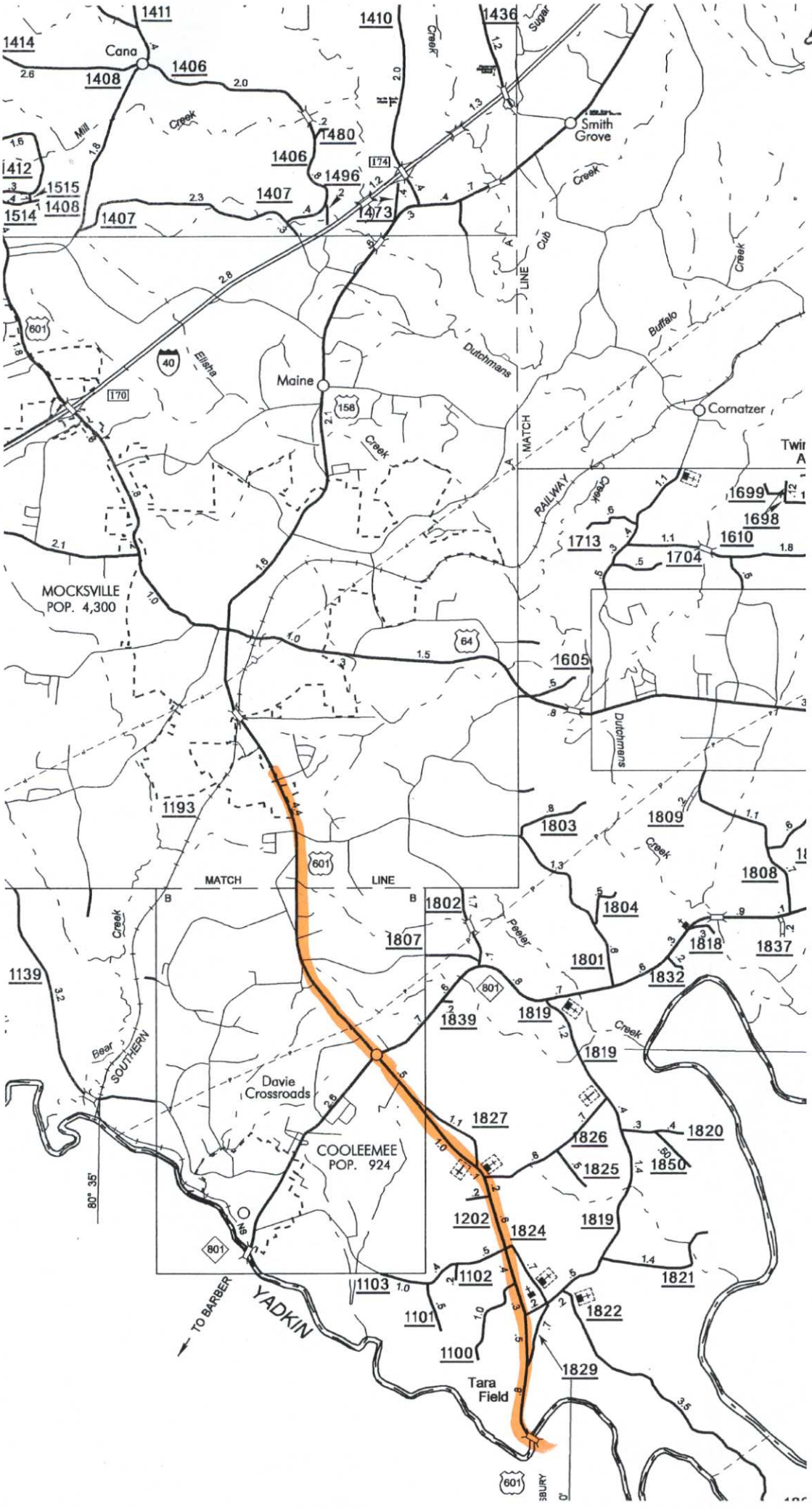

Cana
Smith Grove
Maine
Cornatzer
MOCKSVILLE
POP. 4,300
Davie Crossroads
COOLEEMEE
POP. 924
Tara Field
YADKIN
TO BARBER
MATCH LINE
SOUTHERN
RAILWAY
Dutchmans
Buffalo
Ellisha
Mill
Creek
Cub
Peeler
Bear
Sugar
1411
1414
1410
1436
1406
1408
1480
1496
1407
1473
1412
1515
1514
1699
1698
1610
1713
1704
1605
1193
1803
1809
1808
1804
1802
1807
1818
1837
1801
1832
1139
1839
1819
1827
1826
1820
1825
1850
1202
1824
1821
1103
1102
1101
1822
1100
1829
601
40
170
158
64
801
174

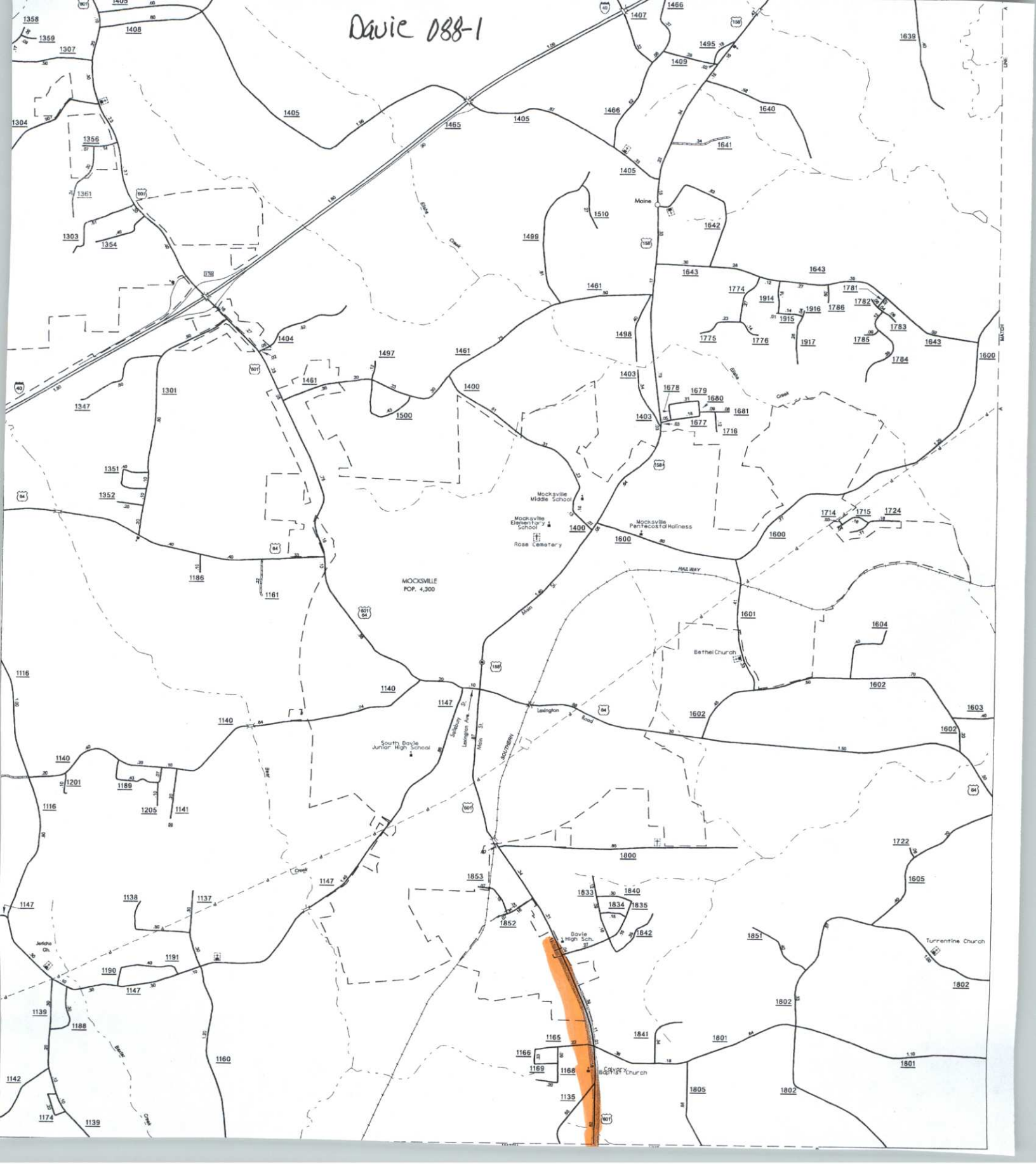
Davie 088-1
MOCKSVILLE
POP. 4,300
Mocksville Middle School
Mocksville Elementary School
Rose Cemetery
Mocksville Pentecostal Holiness
Bethel Church
South Davie Junior High School
Davie High Sch.
Calvary Baptist Church
Turrentine Church
Jericho Ch.
Maine
Lexington
Salisbury St.
Lexington Ave.
Main St.
SOUTHERN
RAILWAY
Elisha Creek
Beaver Creek
MATCH LINE

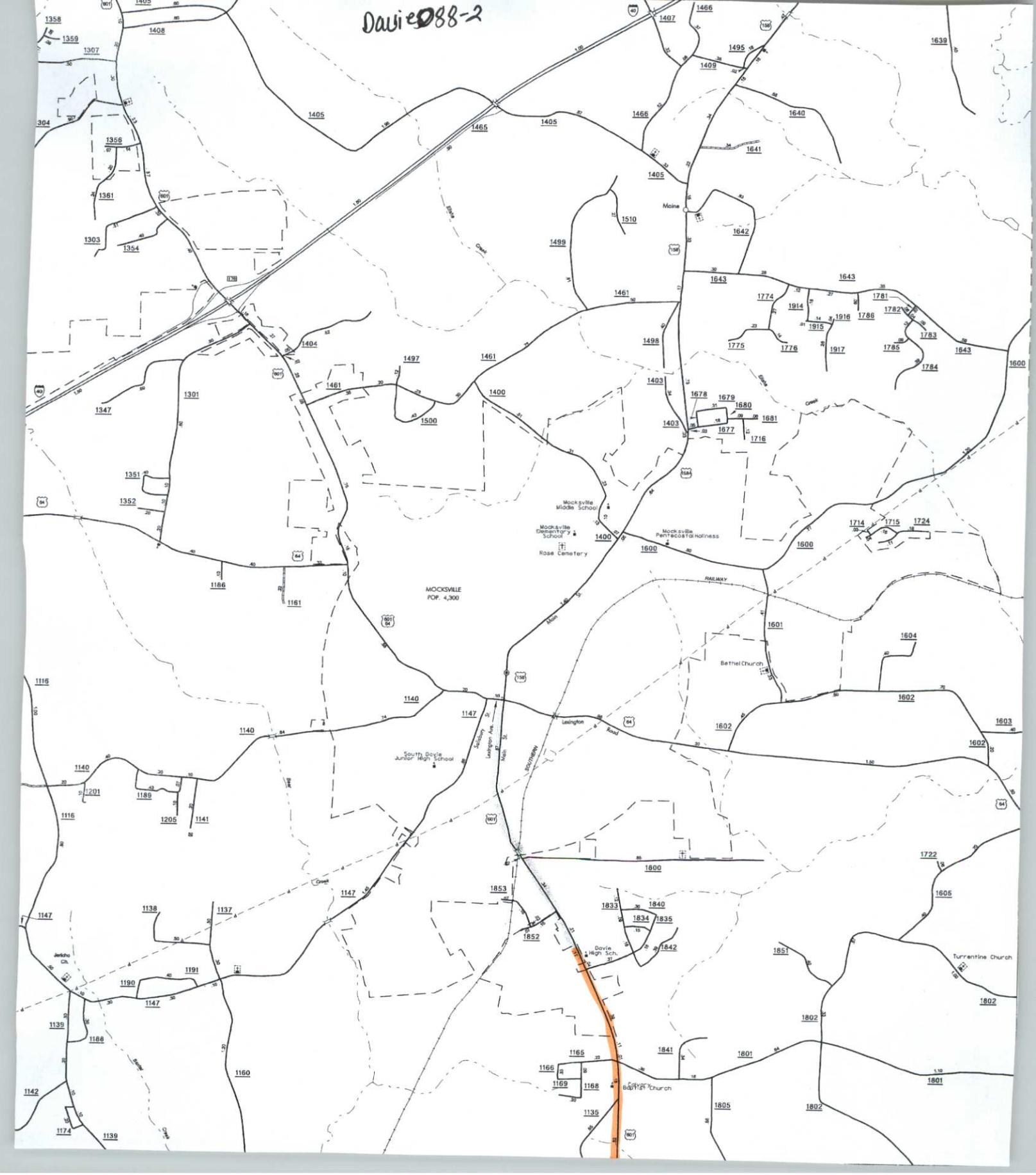
Davie088-2
MOCKSVILLE
POP. 4,300
Mocksville Middle School
Mocksville Elementary School
Rose Cemetery
Mocksville Pentecostal Holiness
Bethel Church
South Davie Junior High School
Davie High Sch.
Calvary Baptist Church
Turrentine Church
Jericho Ch.
Maine
Lexington
Main St.
Salisbury St.
Lexington Ave.
Southern
Railway
Elisha Creek
Bear Creek
Creek