STATE OF NORTH CAROLINA
DEPARTMENT OF TRANSPORTATION
P.O. BOX 25201
RALEIGH 27611-5201

December 18, 1992

JAMES G. MARTIN
GOVERNOR

THOMAS J. HARRELSON
SECRETARY

DIVISION OF HIGHWAYS

WILLIAM G. MARLEY, JR., P.E.
STATE HIGHWAY ADMINISTRATOR

In Reply Refer To
Application 2012

Mr. Don Christian
Manager, Licensing
ABF Freight System, Inc.
Route 7, Box 1168
Hickory, North Carolina 28601

Dear Mr. Christian:

This is in regard to your STAA dimensioned vehicle access route application. Our investigation of your application is now complete.

The requested route from I-40 in Statesville, Iredell County along SR 2158 to SR 2437, and SR 2174 to the ASMO terminal is less than three road miles in length and, thus, does not need NCDOT approval. Since that particular route is less than three miles, you may run STAA dimensioned vehicles from I-40 to the terminal without NCDOT authorization. RED LINE

The routes that we investigated and approve are described as follows:

2012-1 Request 1: US 70-321 from the US 321 - I-40 Connector in Hickory, Catawba County east to NC 127, then north on NC 127 through Hickory and Catawba County to the Chaircraft terminal at Bethlehem in Alexander County.

2012-2 Request 2: SR 1476 (Fairgrove Church Road) from I-40 in the southeast part of Hickory, Catawba County north to SR 1007 (Highland Avenue), then west on SR 1007 (Highland Avenue) to the Shufford Mills terminal at 16th Street in Hickory.

All weight limits that may exist on these routes must be observed.

Please advise if you need additional information.

Yours very truly,

J. M. Lynch, P.E.
State Traffic Engineer

JML/HMS:hs

cc: Colonel S. L. Jennings, Commander, State Highway Patrol
Mr. T. R. Powers, Director, DMV Enforcement
Sheriff L. David Huffman, Catawba County
Sheriff Ray Warren, Alexander County
Mayor William R. McDonald, III, City of Hickory
Mr. R. W. Spangler, Division Engineer
Mr. J. C. Hoyle, Area Traffic Engineer
Ms. S. K. Smith, Accident Studies Engineer
Mr. Gil Hartgrove, ABF Freight

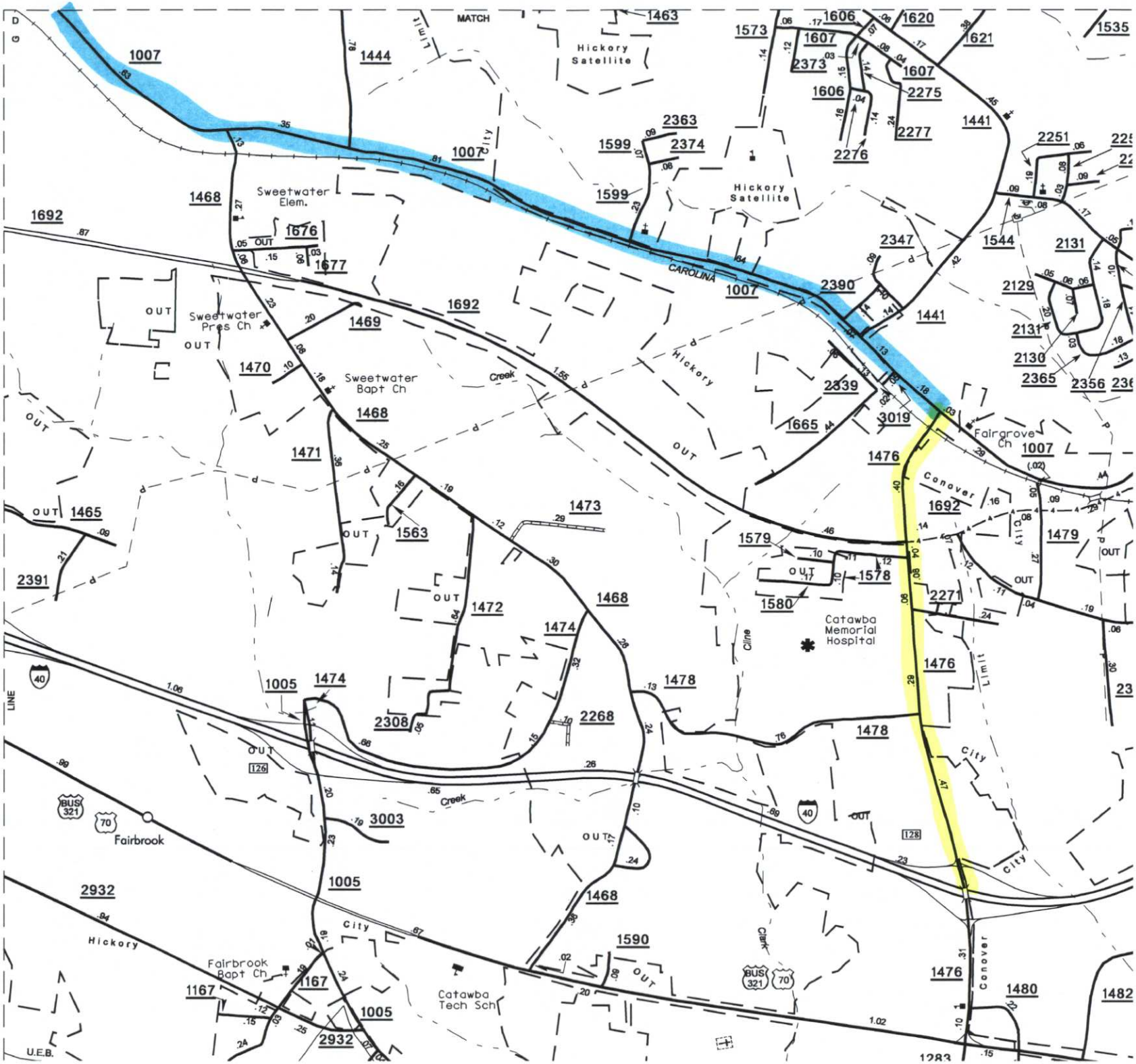
MATCH
Hickory Satellite
Sweetwater Elem.
Sweetwater Pres Ch
Sweetwater Bapt Ch
CAROLINA
Hickory
Creek
Fairgrove Ch
Conover
City
Catawba Memorial Hospital
Cline
Clark
Fairbrook
Fairbrook Bapt Ch
Catawba Tech Sch
U.E.B.
LINE
OUT

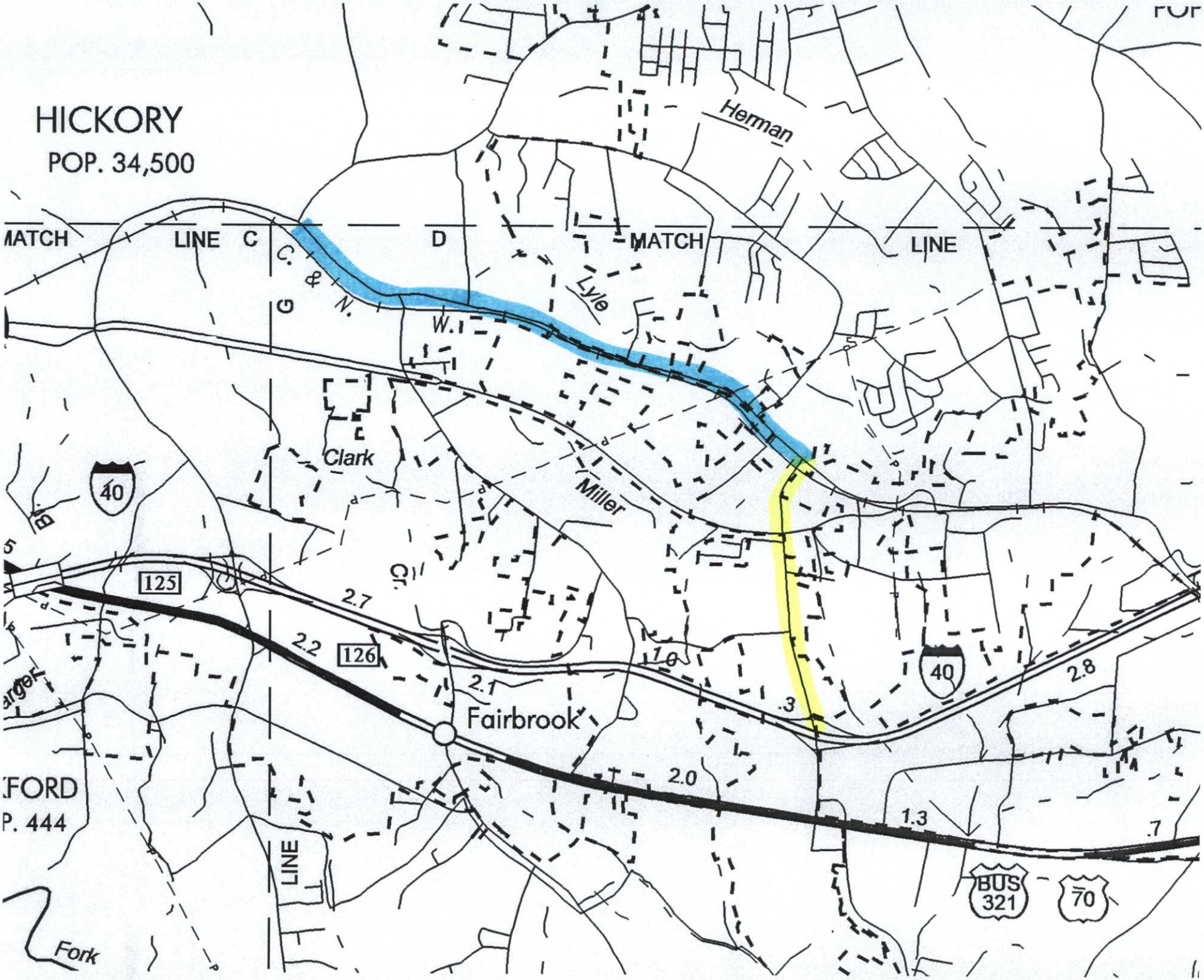
HICKORY
POP. 34,500
MATCH LINE C
D MATCH LINE
C. & N. W.
Herman
Lyle
Clark
Miller
40
125
126
2.7
2.2
2.1
1.0
.3
2.8
2.0
1.3
.7
Fairbrook
BUS 321
70
LINE
Fork

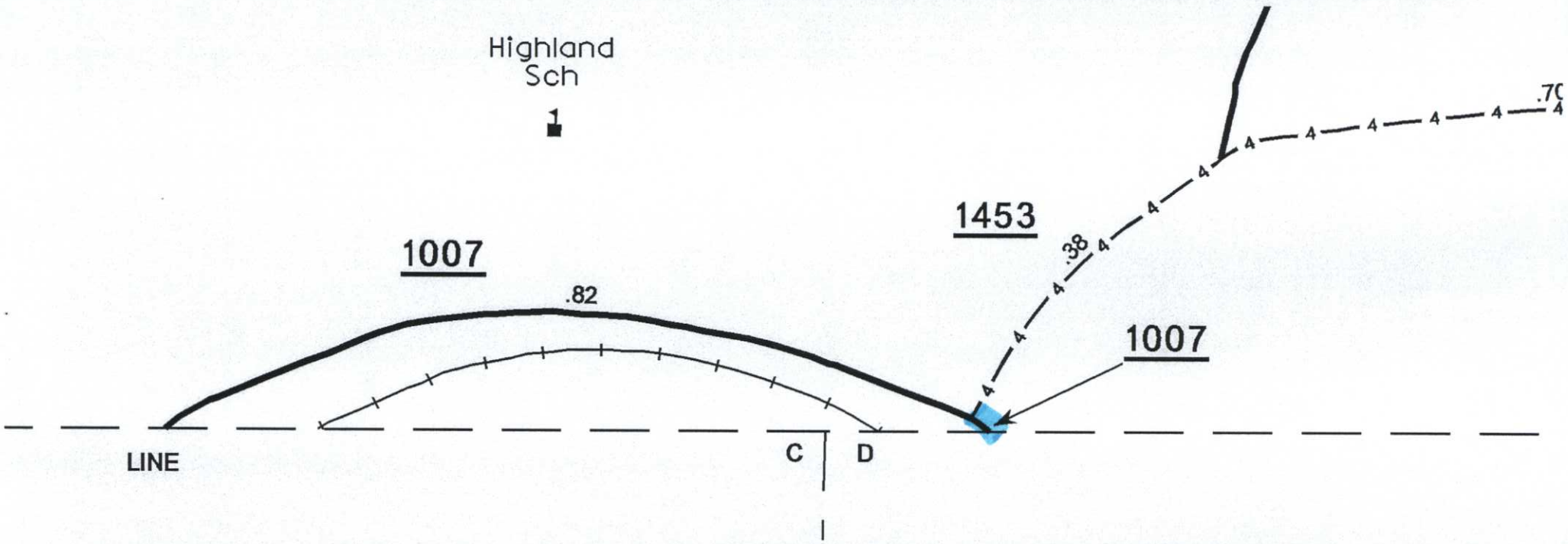
Highland
Sch
1
1007
.82
1453
.38
1007
LINE
C
D

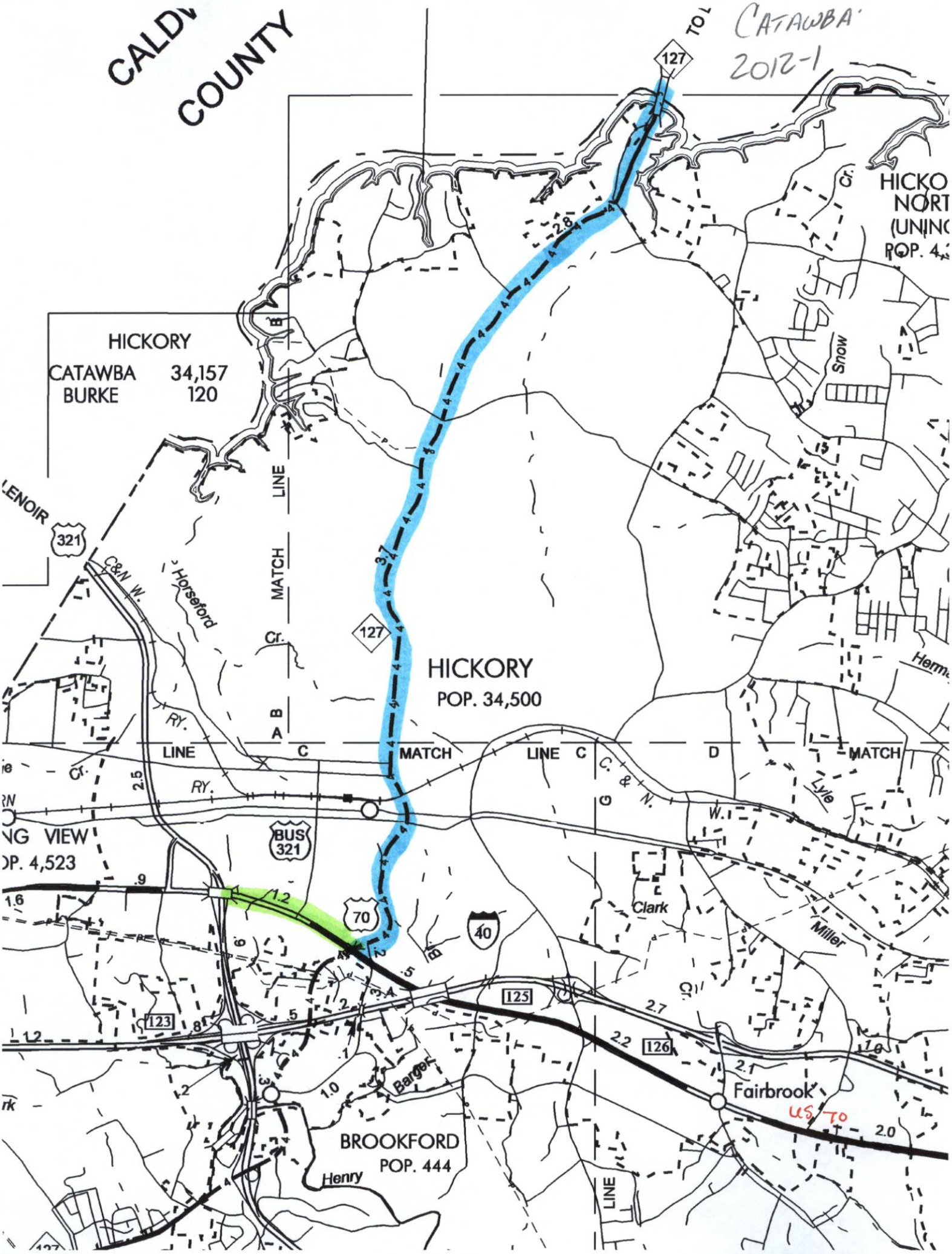
CATAWBA
2012-1
CALDW
COUNTY
HICKORY
CATAWBA 34,157
BURKE 120
HICKORY
POP. 34,500
BROOKFORD
POP. 444
Fairbrook
US 70
127
321
BUS 321
70
40
123
125
126
MATCH LINE
C&N W.
Horseford
Cr.
RY.
Snow
Lyle
Miller
Clark
Barger
Henry
LENOIR
NG VIEW
OP. 4,523
HICKO
NORT
(UNINC
POP. 4,
2.8
3.7
1.2
2.5
2.7
2.2
2.1
2.0
1.0
1.6
.9
.5
.2
.1

CATAWBA
2012-1

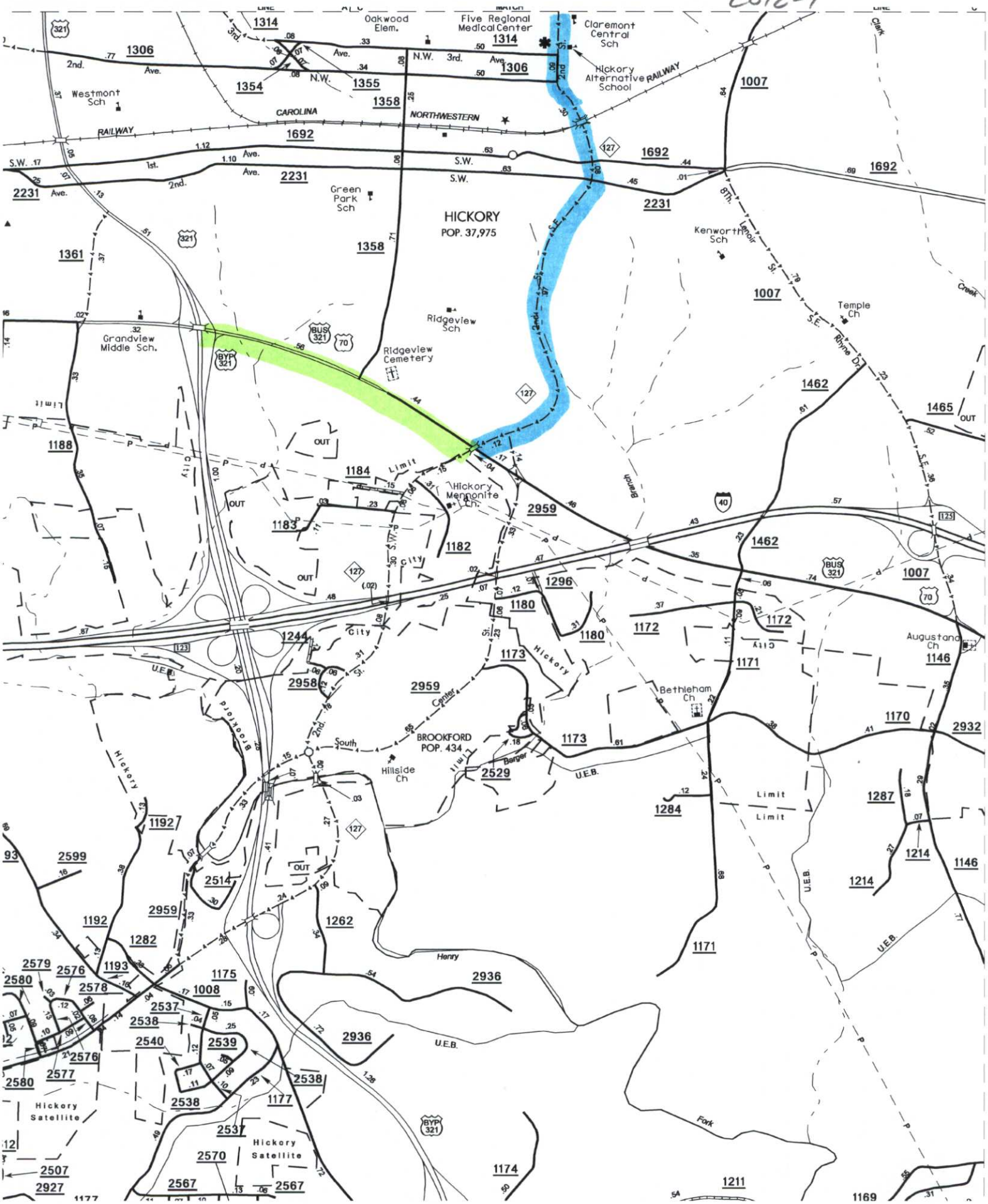

ALEXANDER
2012-1

A MATCH

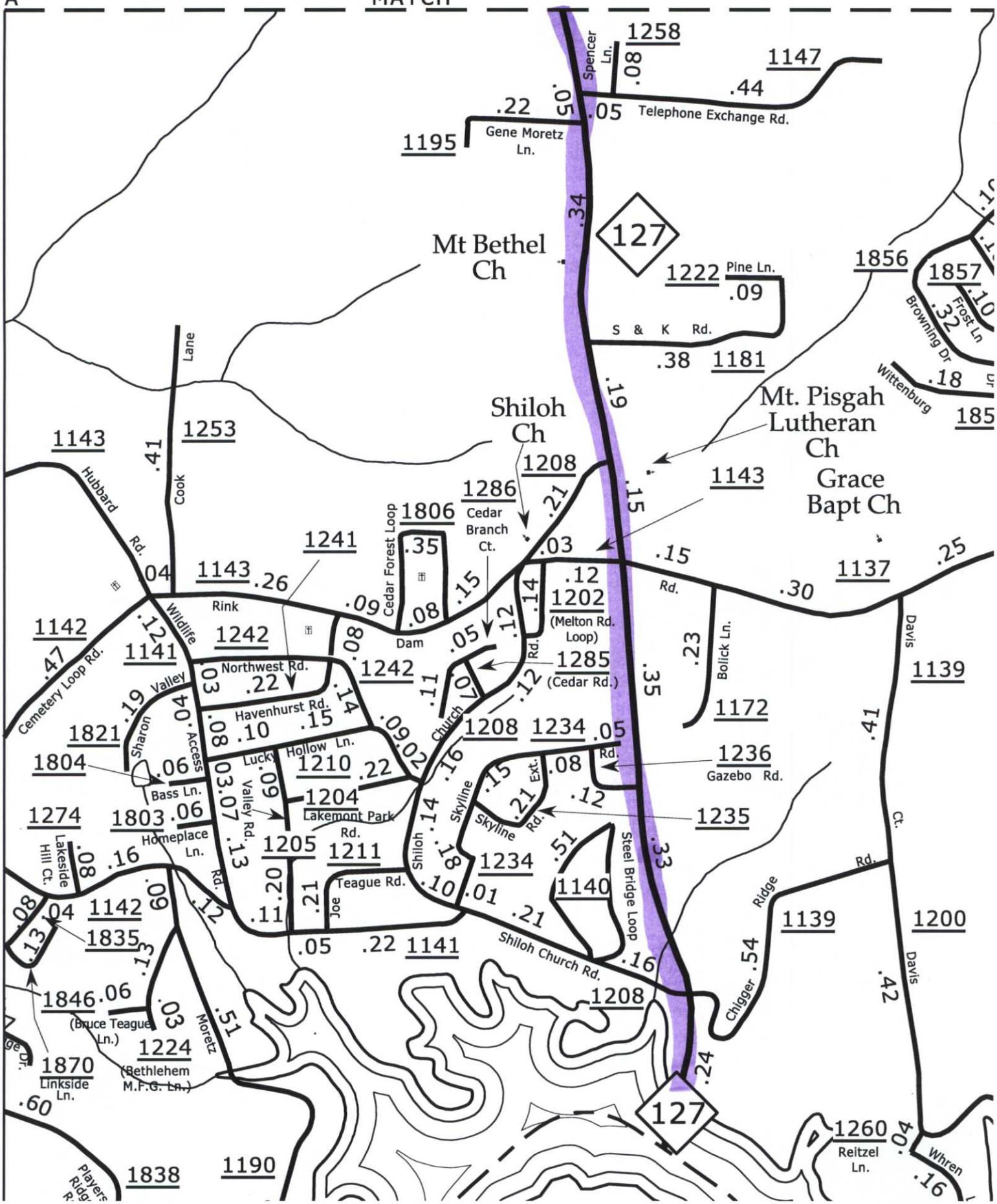

ALEXANDER 2012-1

3401 CARL SANDBURG CT.
RALEIGH, N.C. 27610

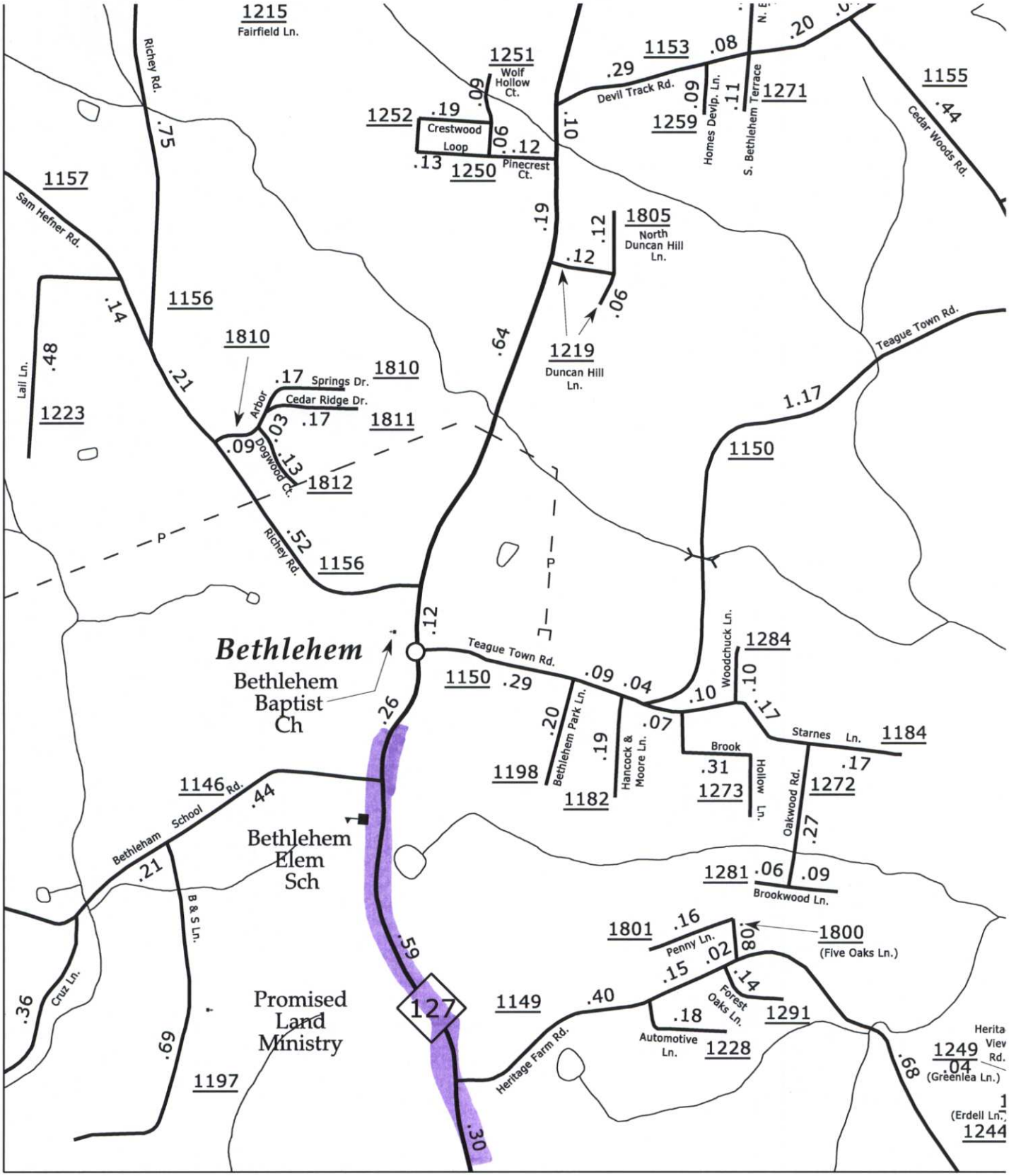

ALEXANDER
2012

Directions to 7707 N Carolina 127, Wittenburg, NC 28681
0.1 mi

Save trees. Go green!
Download Google Maps on your phone at **google.com/gmm**



BASED ON LETTER IN FILE,
CHAIRCRAFT TERMINAL WAS
VERY NEAR THE BETHLEHEM
ELEMENTARY SCHOOL.
ACCORDING TO GOOGLE MAPS
PHOTO THERE IS AN OLD
WAREHOUSE AT 7707 NC 127.
I BELIEVE THIS TO BE THE OLD
CHAIRCRAFT TERMINAL.

CDT.

A N Carolina 127 & Bethlehem School Rd, Wittenburg, NC 28681

127 1. Head **north** on **N Carolina 127 N** toward **Teague Town Rd** — go 0.1 mi, total 0.1 mi

B 7707 N Carolina 127, Wittenburg, NC 28681

These directions are for planning purposes only. You may find that construction projects, traffic, weather, or other events may cause conditions to differ from the map results, and you should plan your route accordingly. You must obey all signs or notices regarding your route.

Map data ©2012 Google

Directions weren't right? Please find your route on maps.google.com and click "Report a problem" at the bottom left.