STATE OF NORTH CAROLINA
DEPARTMENT OF TRANSPORTATION

JAMES B. HUNT, JR.
GOVERNOR

DIVISION OF HIGHWAYS
P.O. BOX 25201, RALEIGH, N.C. 27611-5201

R. SAMUEL HUNT III
SECRETARY

April 19, 1994

In Reply Refer To
Application 2023

Mr. Mark K. Pearson
District Sales Manager
Frito-Lay, Incorporated
909 Professional Place
Chesapeake, Virginia 23320

Dear Mr. Pearson:

Our investigation of your request for reasonable access for your 44-foot long, 102-inch wide trailers along US 158 from US 17 in Elizabeth City and along US 64 and US 158 from US 17 in Williamston is complete. Both routes are hereby approved. The approved routes are described as follows:

(1) US 158 from US 17 Bypass in Elizabeth City, Pasquotank County eastward and southward to the Harbinger Storage Facility in Harbinger, Currituck County.

(2) US 64 from US 13-17 Bypass in Williamston, Martin County, eastward to US 158 at Whalebone, Dare County; then north on US 158 to the Harbinger Storage Facility in Harbinger, Currituck County.

Any of your 102-inch wide trailers on either of these routes must have a cargo manifest on board for the Harbinger Storage Facility. All weight limits that may exist on either of the routes must be observed.

Yours very truly,

J. M. Lynch, P.E.
State Traffic Engineer

JML:hs

cc: Colonel R. A. Barefoot, Commander, State Highway Patrol
Colonel A. L. Felton, Director, DMV Enforcement
Mayor Terence L. Gray, Kill Devil Hills
Mayor H. Rick Gardner, Elizabeth City
Mayor Jarahnee Baily, Plymouth
Mayor Tommy E. Roberson, Williamston
Mayor Earl Sawyer, Jamesville
Mayor E. V. Wilkins, Roper
Mayor George G. Owens, Sr., Columbia
Mayor Reginald D. Phelps, Creswell
Mayor Raymond William Buell, Manteo
D. R. Conner, P.E., Division Engineer
L. N. Stallings, P.E., Area Traffic Engineer
Sarah Smith, Accident Studies Engineer

NC TRUCK MAP

2023-2

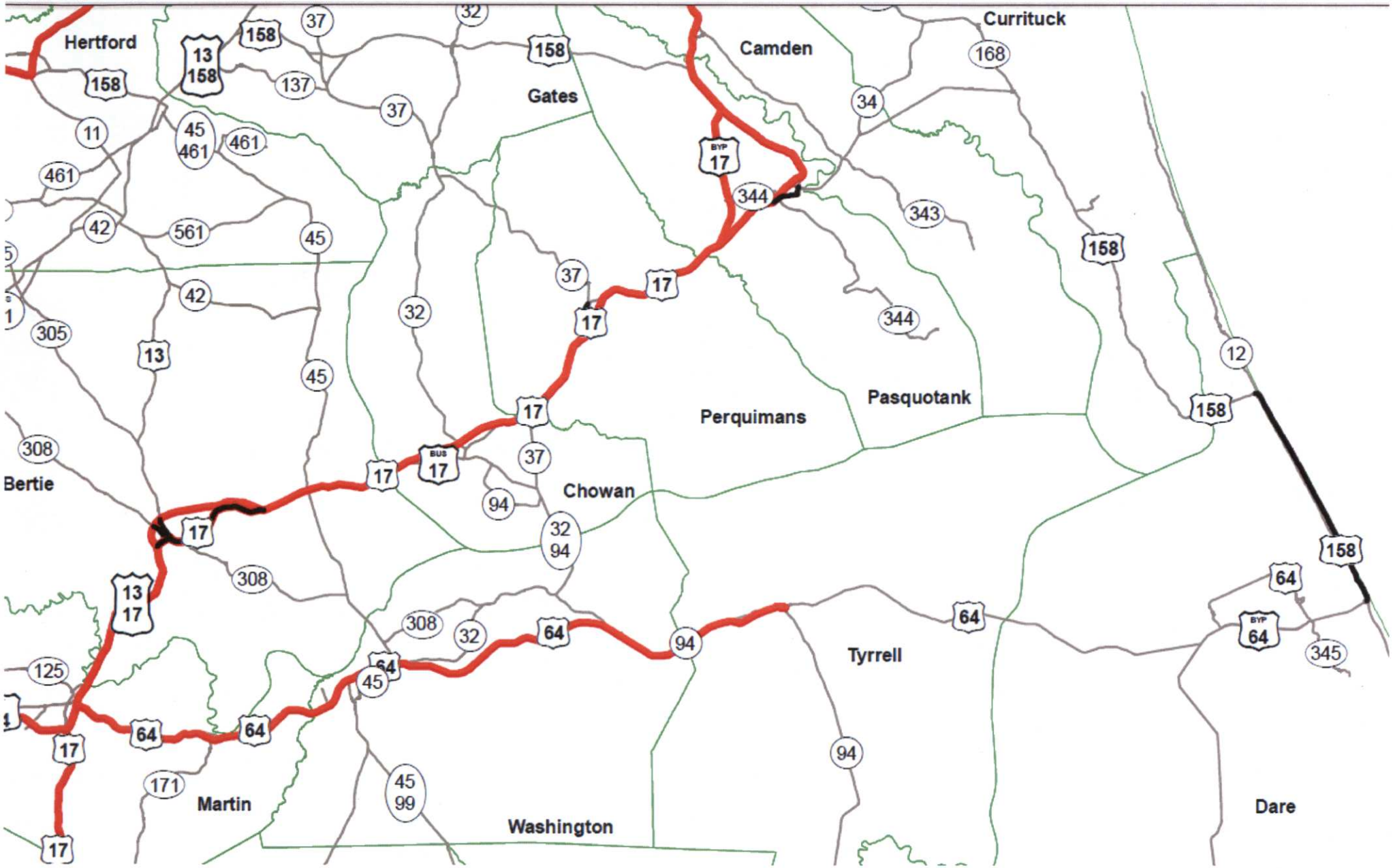

TYRRELL CUCD-C

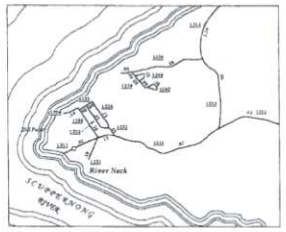

River Neck

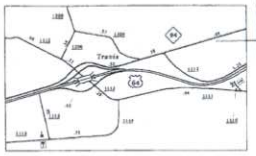

Travis

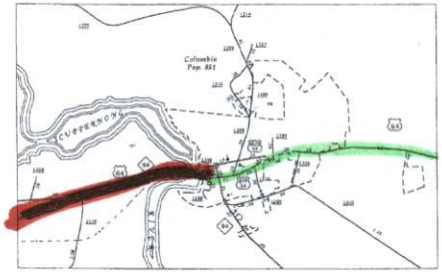

Columbia

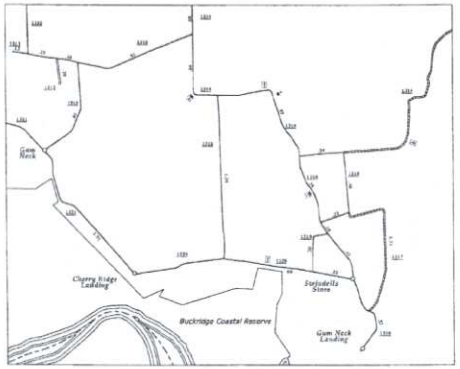

Gum Neck Landing

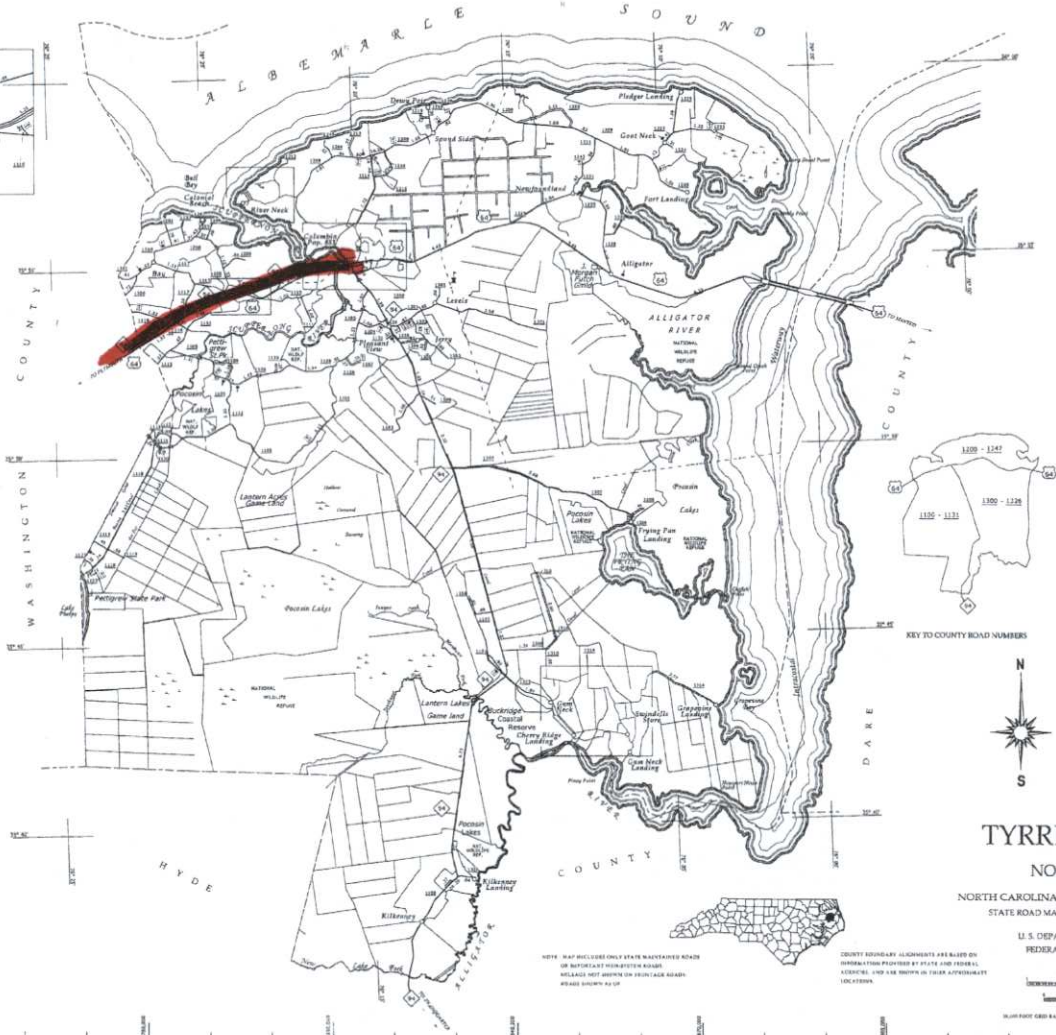

LEGEND

TYRRELL COUNTY

NORTH CAROLINA

PREPARED BY THE
NORTH CAROLINA DEPARTMENT OF TRANSPORTATION
STATE ROAD MAINTENANCE UNIT - MAPPING SECTION
IN COOPERATION WITH THE
U.S. DEPARTMENT OF TRANSPORTATION
FEDERAL HIGHWAY ADMINISTRATION

SCALE
0 1 2 3 4 MILES
0 0.5 1 MILE

SCALE FOR ENLARGEMENTS
10,000 FOOT GRID BASED ON NORTH CAROLINA STATE PLANE COORDINATE SYSTEM
NAD 83 FIPS
LAMBERT CONFORMAL CONIC

SHEET 1 OF 1

DARE 2023-C

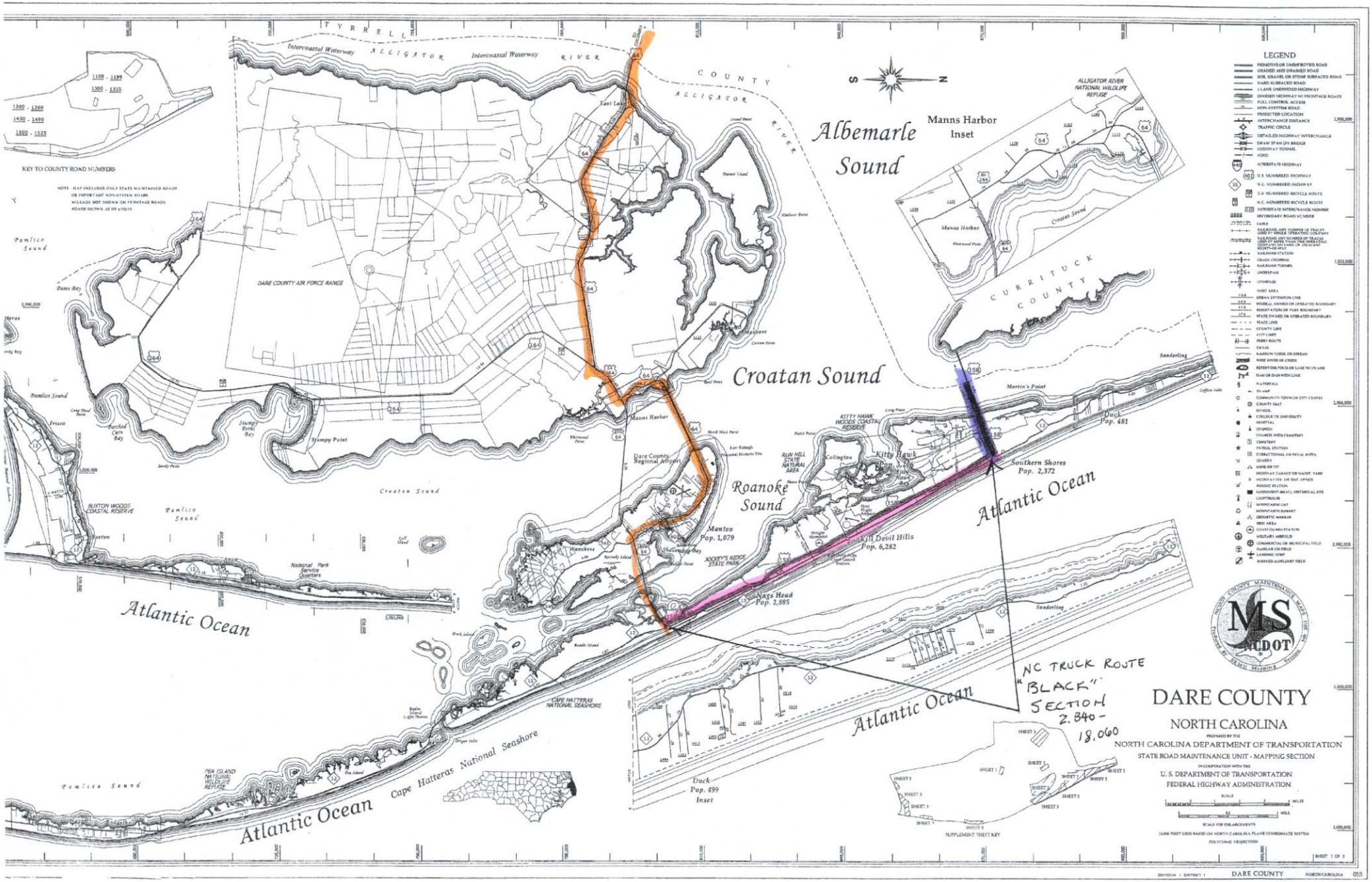
DARE COUNTY
NORTH CAROLINA
PREPARED BY THE
NORTH CAROLINA DEPARTMENT OF TRANSPORTATION
STATE ROAD MAINTENANCE UNIT - MAPPING SECTION
IN COOPERATION WITH THE
U. S. DEPARTMENT OF TRANSPORTATION
FEDERAL HIGHWAY ADMINISTRATION
LEGEND
KEY TO COUNTY ROAD NUMBERS
Albemarle Sound
Croatan Sound
Roanoke Sound
Pamlico Sound
Atlantic Ocean
Cape Hatteras National Seashore
DARE COUNTY AIR FORCE RANGE
TYRRELL COUNTY
CURRITUCK COUNTY
Intercoastal Waterway
ALLIGATOR RIVER
Manns Harbor Inset
ALLIGATOR RIVER NATIONAL WILDLIFE REFUGE
Manns Harbor
Stumpy Point
Dare County Regional Airport
Manteo Pop. 1,079
Nags Head Pop. 2,885
Kill Devil Hills Pop. 6,282
Kitty Hawk Pop. 3,116
Southern Shores Pop. 2,372
Duck Pop. 481
Duck Pop. 499 Inset
BUXTON WOODS COASTAL RESERVE
KITTY HAWK WOODS COASTAL RESERVE
RUN HILL STATE NATURAL AREA
JOCKEY'S RIDGE STATE PARK
PEA ISLAND NATIONAL WILDLIFE REFUGE
CAPE HATTERAS NATIONAL SEASHORE
NC TRUCK ROUTE "BLACK" SECTION 2.840 - 18.060
SUPPLEMENT SHEET KEY
SHEET 1 OF 2
DIVISION 1 DISTRICT 1
DARE COUNTY
NORTH CAROLINA
055

CURRITUCK
2023-2

TERMINAL IS 50' N. OF SR1109
ACCORDING TO DOCUMENTATION

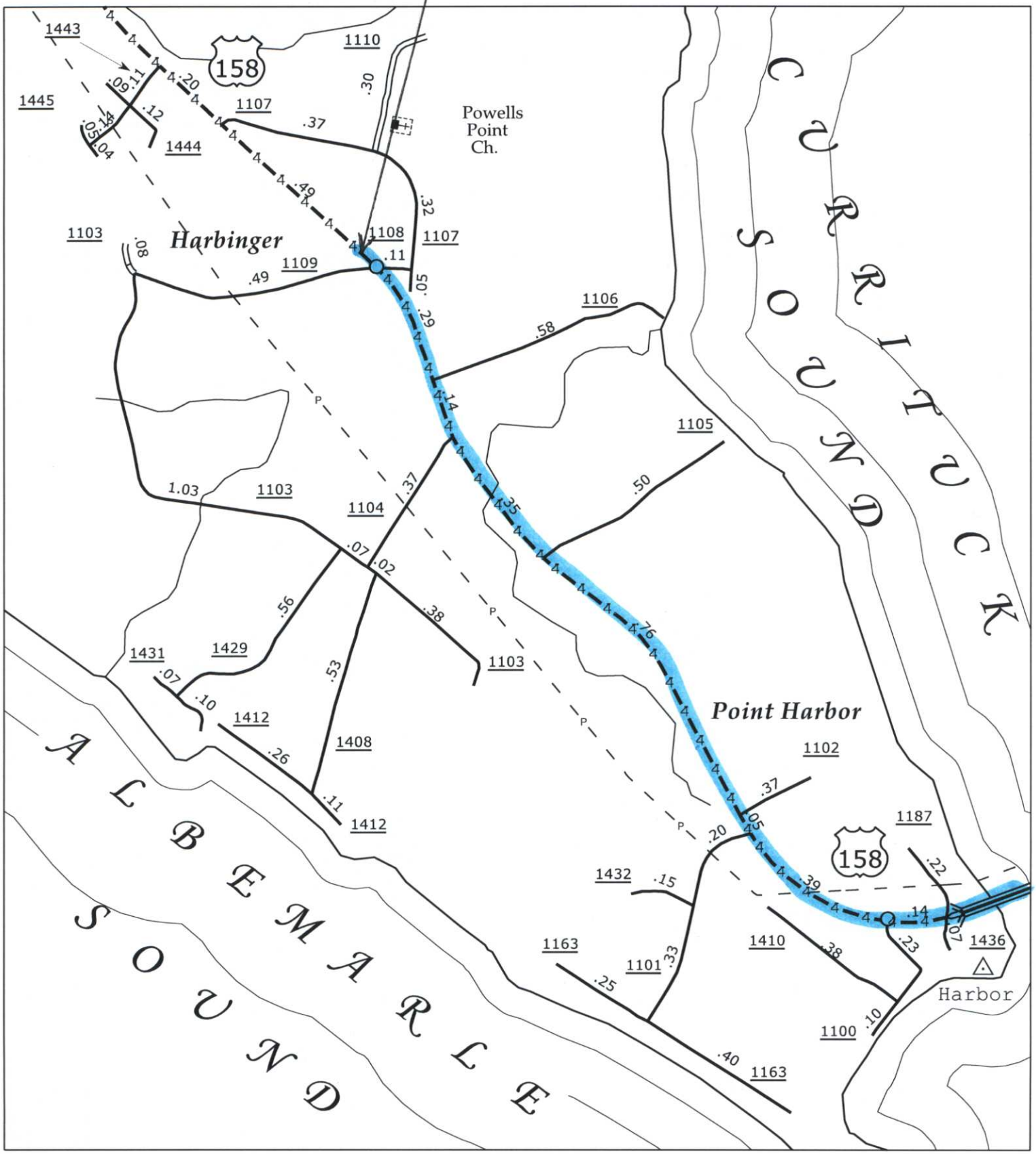

Point Harbor

CURRYTUCK
2023-2

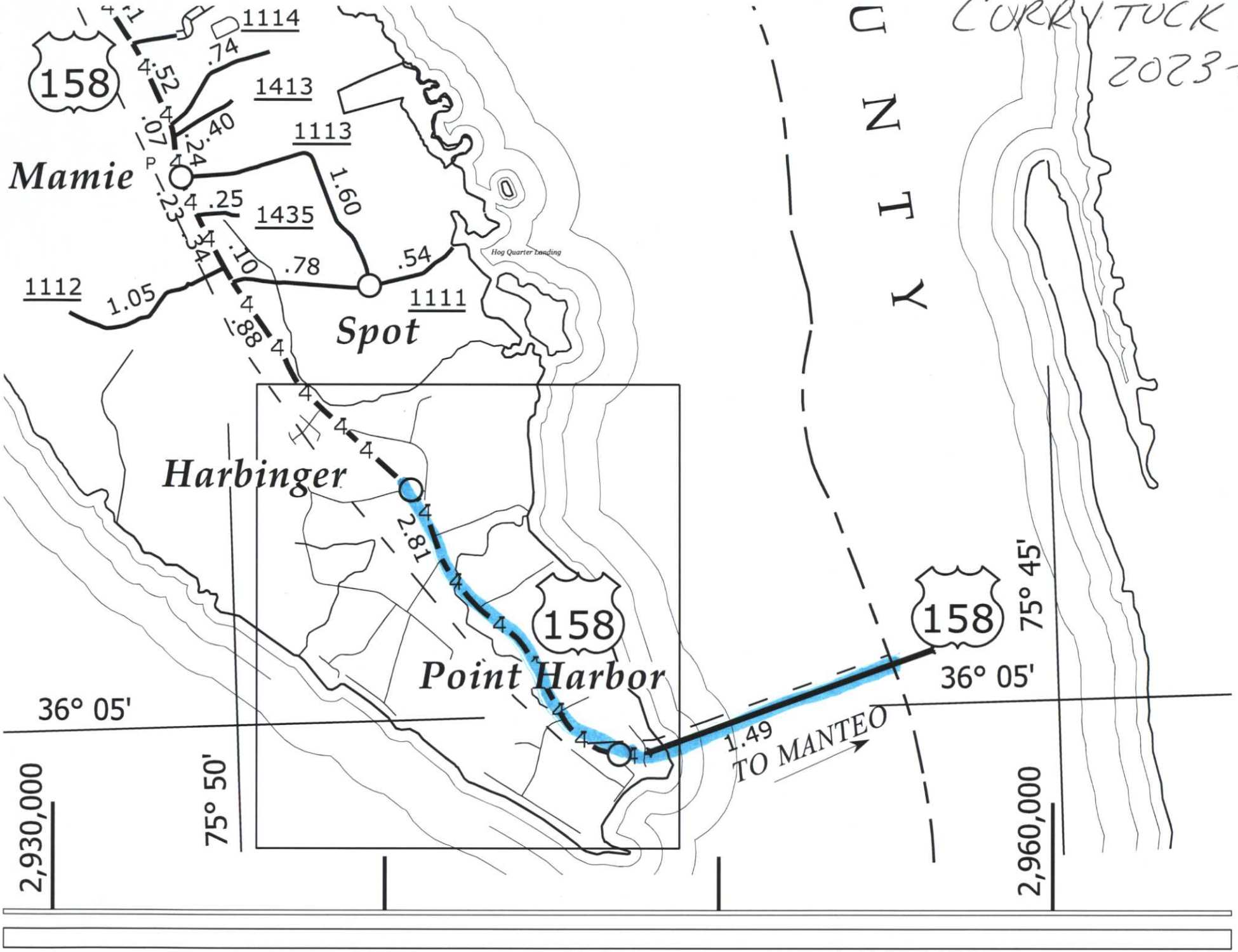

PASQUOTANK
2023-1

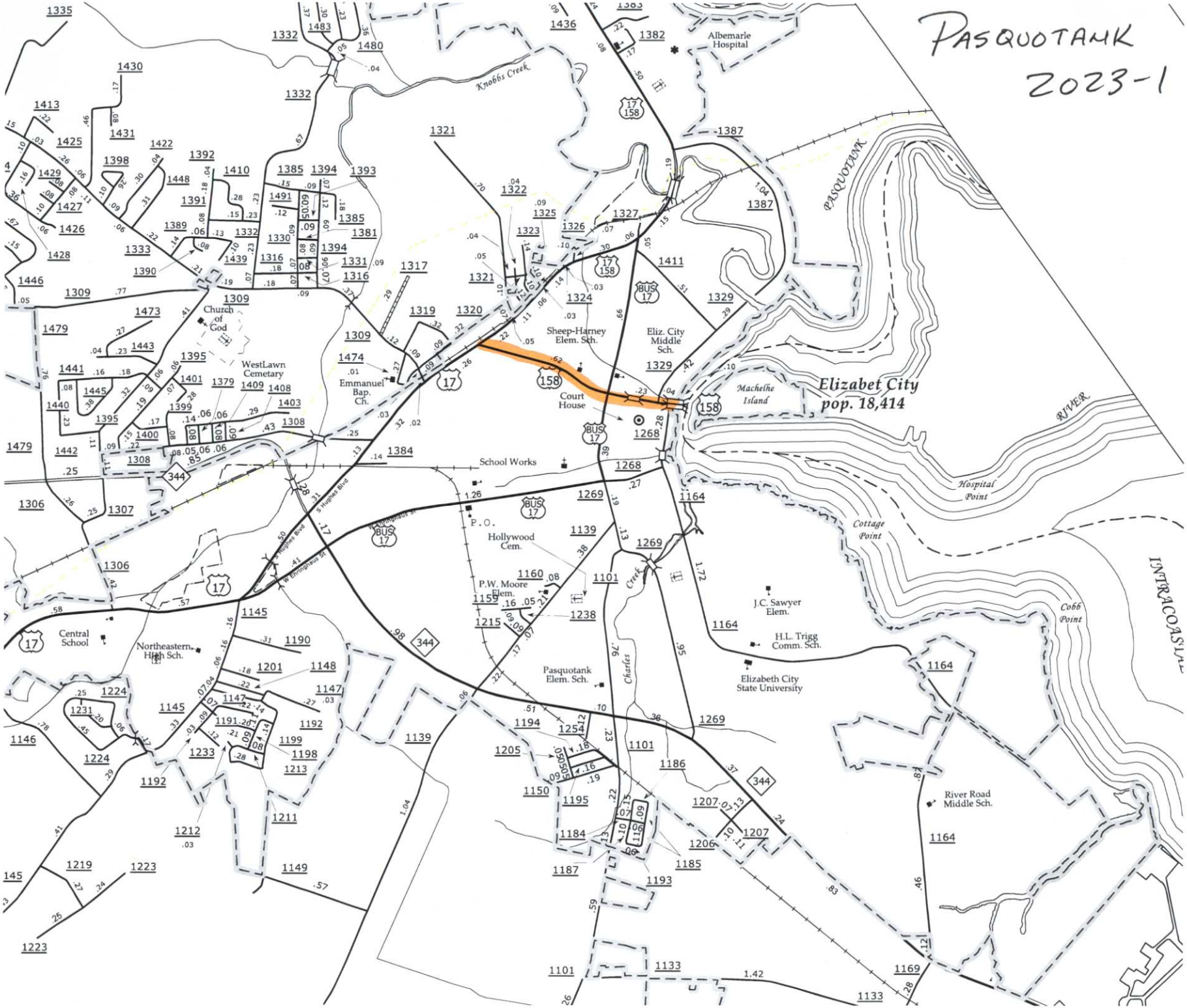

CAMDEN 2023-1

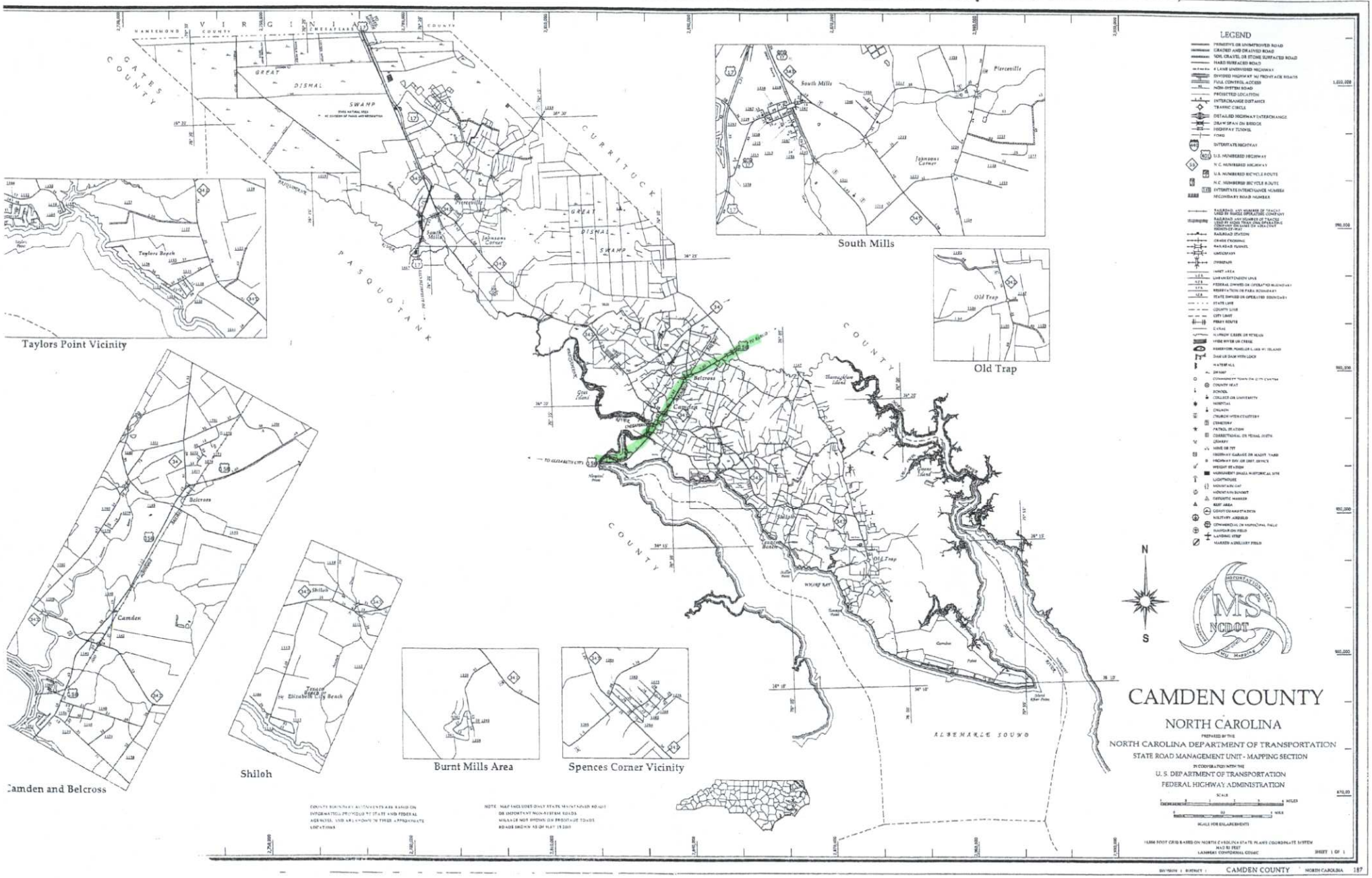

CURRITUCK CO.

2023-1

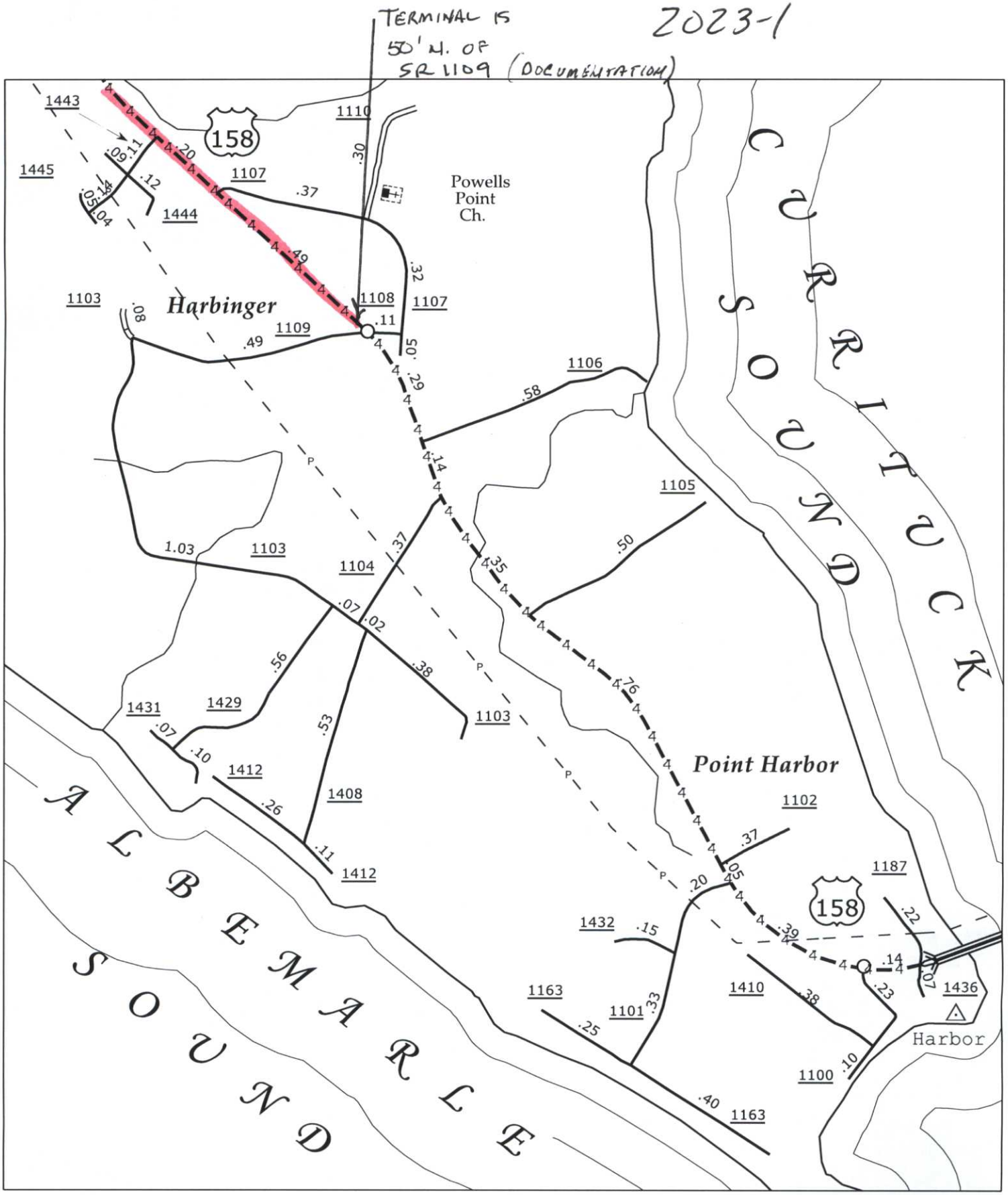
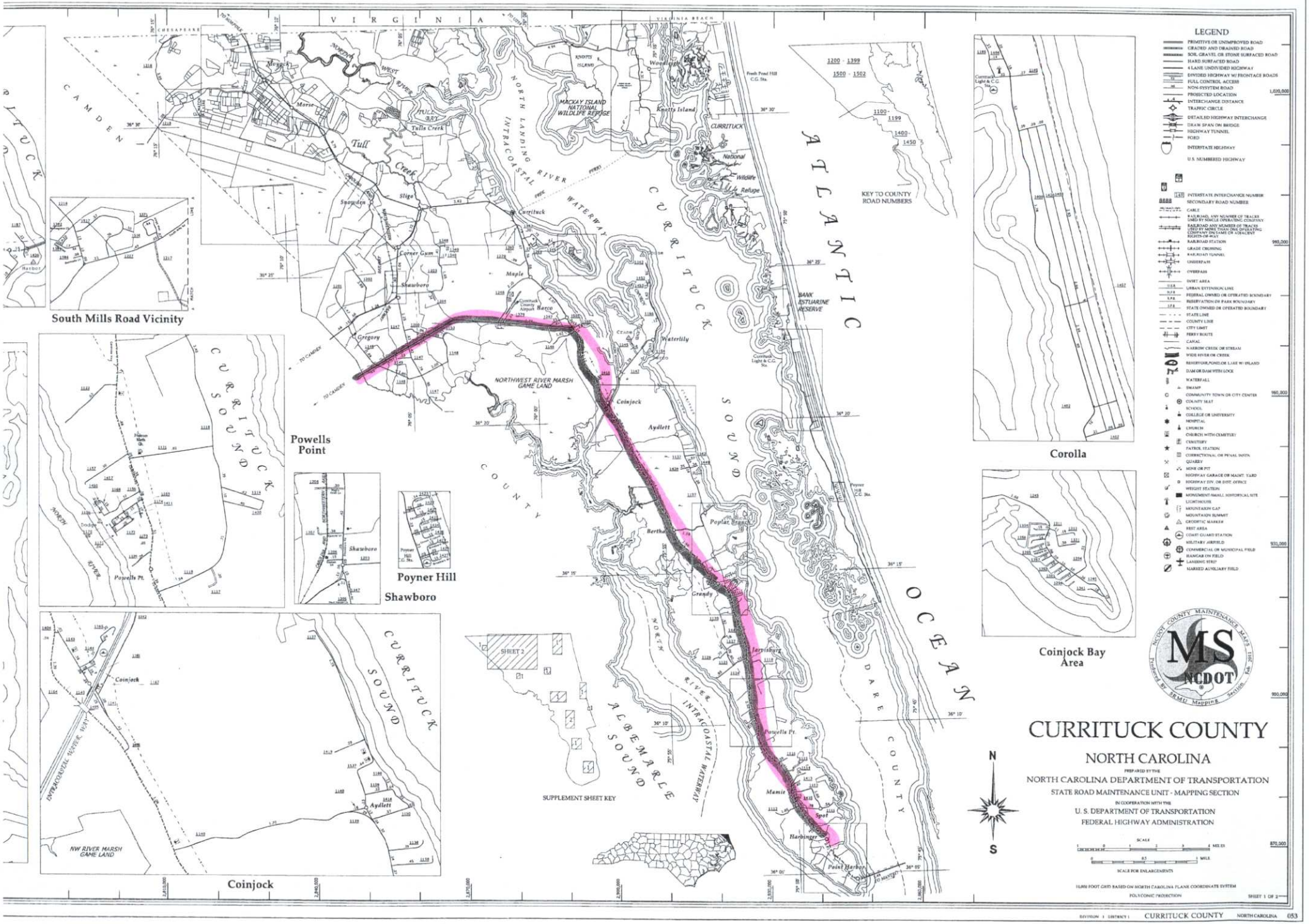
Currituck Co. 2023-1