




STATE OF NORTH CAROLINA  
DEPARTMENT OF TRANSPORTATION

P.O. BOX 25201, RALEIGH, NC 27611-5201

CERTIFICATION OF RULEMAKING

<b>Certifying Agency:</b> Department of Transportation				
<b>Action:</b>	<input checked="" type="checkbox"/>	Adoption	<input checked="" type="checkbox"/>	Repeal
<b>Statutory Authority:</b> 20-141, 160A-301 (a), 20-116 (h), 136-18 (5), 136-18 (5), 136-89.58 (5), 20-161 (a, b), 20-115.1 (b), 20-140.3 (5).				
<b>Public Hearing Not Required For This Action Under:</b> GS 150A-1, 20-1.				
<b>Rule Summary:</b> No Parking, Municipal Speed Zones, Rural Speed Zones, Temporary Speed Limits, No Through Trucks.				
<b>Circumstances Requiring Rule Adoption, Repeal:</b> Necessary for public safety and welfare.				
<b>Effective Date:</b> May 06, 2016				

May 06, 2016  
DATE

  
OFFICER SIGNATURE

James. K. Lacy, P.E.  
TYPED NAME

State Traffic Engineer  
TITLE

---

## No Parking

The Board of Transportation has delegated to the Secretary of Transportation the authority to adopt and promulgate all rules and regulations and ordinances regulating traffic on the highways pursuant to authority of N.C.G.S 143B-350 (g) (see 19ANCAC 4A.0004).

The State Traffic Engineer is subdelegated the authority by the Secretary of Transportation to adopt and promulgate all necessary rules, regulations and ordinances for the use of and to police traffic on state highways, and to set, change, or extend route numbers on the Primary Highway System of North Carolina pursuant to authority of N.C.G.S 143B-350(g) (see 19ANCAC 4A.0004).

Pursuant to that delegation, the State Traffic Engineer hereby adopts and promulgates the following ordinances based on traffic and engineering studies performed by the Traffic Engineering Branch, Department of Transportation, and in accordance with General Statute 136-18 (5), 20-140.3 (5), 20-161 (a, b), 136-89.58 (5), 160A-301 (a).

COUNTY ONSLOW DIVISION 3

DECLARE THE FOLLOWING

---

County	Ordinance Number	Route	Description
ONSLow	1070491	SR 1177	(Spring Villa Drive) both sides, between SR 1117 (Blue Creek School Road) and 400 feet west of SR 1117.

---

COUNTY ALAMANCE DIVISION 7

DECLARE THE FOLLOWING

---

County	Ordinance Number	Route	Description
ALAMANCE	1070440	SR 1165	No parking on the north side of SR 1165 (Danbrook Road) between a point 0.12 mile west of SR 1226 (University Drive) and a point 0.16 mile west of SR 1226.

---

COUNTY DAVIDSON DIVISION 9

DECLARE THE FOLLOWING

---

County	Ordinance Number	Route	Description
DAVIDSON	1070407	SR 3289	Along the east side between NC 150 and a point 175 feet north of NC 150.
DAVIDSON	1070408	SR 3289	Along the west side between NC 150 and a point 350 feet north of NC 150.

---

---

**RESCIND THE FOLLOWING**

County	Ordinance Number	Route	Description
DAVIDSON	1050324	SR 3289	Along both sides of SR 3289 (Reedy Creek Road), from NC 150 northward for 350 feet.

---

---

## No Through Trucks

The Board of Transportation has delegated to the Secretary of Transportation the authority to adopt and promulgate all rules and regulations and ordinances regulating traffic on the highways pursuant to authority of N.C.G.S 143B-350 (g) (see 19ANCAC 4A.0004).

The State Traffic Engineer is subdelegated the authority by the Secretary of Transportation to adopt and promulgate all necessary rules, regulations and ordinances for the use of and to police traffic on state highways, and to set, change, or extend route numbers on the Primary Highway System of North Carolina pursuant to authority of N.C.G.S 143B-350(g) (see 19ANCAC 4A.0004).

Pursuant to that delegation, the State Traffic Engineer hereby adopts and promulgates the following ordinances based on traffic and engineering studies performed by the Traffic Engineering Branch, Department of Transportation, and in accordance with General Statute 136-18 (5), 20-116 (h), 20-115.1 (b).

COUNTY CABARRUS DIVISION 10

### RESCIND THE FOLLOWING

County	Ordinance Number	Route	Description
CABARRUS	1050966	NC 73	Through vehicles of a Gross Vehicle Weight Rating of 5 tons or greater shall be prohibited NC 73 from its junction with NC 49 west of Mt. Pleasant westward and northwestward through Concord to its junction with SR 1395 northwest of Concord.
CABARRUS	1058568	NC 73	No through trucks between NC 49 and NC 3.

---

## Municipal Speed Zones

The Board of Transportation has delegated to the Secretary of Transportation the authority to adopt and promulgate all rules and regulations and ordinances regulating traffic on the highways pursuant to authority of N.C.G.S 143B-350 (g) (see 19ANCAC 4A.0004).

The State Traffic Engineer is subdelegated the authority by the Secretary of Transportation to adopt and promulgate all necessary rules, regulations and ordinances for the use of and to police traffic on state highways, and to set, change, or extend route numbers on the Primary Highway System of North Carolina pursuant to authority of N.C.G.S 143B-350(g) (see 19ANCAC 4A.0004).

Pursuant to that delegation, the State Traffic Engineer hereby adopts and promulgates the following ordinances based on traffic and engineering studies performed by the Traffic Engineering Branch, Department of Transportation, and in accordance with General Statute 20-141.

COUNTY BRUNSWICK DIVISION 3

**DECLARE THE FOLLOWING**

County / Municipality	Ordinance Number	Route	Car Spd Lmt	Trk Spd Lmt	Description
BRUNSWICK CALABASH	1070153	NC 179	55	55	(Old Georgetown Road) between SR 1164 (Clariday Road) and 1.514 mile east of SR 1164 (at the east right-of-way line of Cape Side Wynd).

COUNTY JOHNSTON DIVISION 4

**DECLARE THE FOLLOWING**

County / Municipality	Ordinance Number	Route	Car Spd Lmt	Trk Spd Lmt	Description
JOHNSTON SMITHFIELD	1070353	SR 1923	45	45	Between US 70 Business (Market Street) and 0.44 mile west of SR 1003 (Buffalo Road).
JOHNSTON SMITHFIELD	1070354	SR 1923	45	45	Between US 301 (Brightleaf Boulevard) and 0.013 mile east of SR 1003 (Buffalo Road).

**RESCIND THE FOLLOWING**

County / Municipality	Ordinance Number	Route	Car Spd Lmt	Trk Spd Lmt	Description
JOHNSTON SMITHFIELD	1025315	SR 2398	45	45	On SR 2398 (Industrial Drive) from US 70 Business Northward for 1.474 mile, to the Smithfield City Limits, in

County / Municipality	Ordinance Number	Route	Car Spd Lmt	Trk Spd Lmt	Description
					Smithfield.
JOHNSTON SMITHFIELD	1052474	SR 1923	45	45	SR 1923 (Booker Dairy Road) from US 301-NC 96 northward to SR 1003

COUNTY RANDOLPH DIVISION 8

DECLARE THE FOLLOWING

County / Municipality	Ordinance Number	Route	Car Spd Lmt	Trk Spd Lmt	Description
RANDOLPH ASHEBORO	1070215	SR 1193	45	45	From a point 0.68 miles east of SR 1160 eastward to NC 49.
RANDOLPH ARCHDALE	1070364	SR 1009	45	45	Between 0.141 mile south of Shean Drive and 0.100 mile south of Apache Road.

RESCIND THE FOLLOWING

County / Municipality	Ordinance Number	Route	Car Spd Lmt	Trk Spd Lmt	Description
RANDOLPH ARCHDALE	1063111	SR 1009	45	45	Between 0.141 mile south of Shean Dr. and Rand Blvd.

COUNTY STOKES DIVISION 9

DECLARE THE FOLLOWING

County / Municipality	Ordinance Number	Route	Car Spd Lmt	Trk Spd Lmt	Description
STOKES DANBURY	1070319	NC 8	25	25	NC 8/89, between a point 0.14 mile north of SR 1674 (Sheppard Mill Road) and a point 0.39 mile north of SR 1674 (Sheppard Mill Road).

**RESCIND THE FOLLOWING**

County / Municipality	Ordinance Number	Route	Car Spd Lmt	Trk Spd Lmt	Description
STOKES DANBURY	1041386	NC 8	25	25	NC 8-89 from a point 0.26 mile north of Mill Creek, northward for 0.07 mile.
STOKES DANBURY	1041413	NC 8	45	45	NC 8-89, from SR 1668 northward to SR 2035.

**COUNTY** MECKLENBURG                      **DIVISION** 10

**DECLARE THE FOLLOWING**

County / Municipality	Ordinance Number	Route	Car Spd Lmt	Trk Spd Lmt	Description
MECKLENBURG MINT HILL	1070530	SR 1004	45	45	(Lawyers Road) from the southern municipal limits of Mint Hill, a point 862 feet northwest of SR 5237, to SR 3128 (Lawyers Road).
MECKLENBURG MINT HILL	1070532	SR 1004	35	35	(Bain School Road/ Philadelphia Church Road) from SR 3128 (Lawyers Road) to NC 218 (Fairview Road).

**RESCIND THE FOLLOWING**

County / Municipality	Ordinance Number	Route	Car Spd Lmt	Trk Spd Lmt	Description
MECKLENBURG MINT HILL	1028799	SR 1004	45	45	Bain School Road (SR 1004) from Lawyers Road (SR 3128) to a point 700 feet south of Philadelphia Church Road (SR 1004).
MECKLENBURG MINT HILL	1028864	SR 1004	45	45	SR 1004 (Lawyers Road) from the southern corporate limit, approximately 0.35 mile north of SR 3124, to SR 1004 (Bain School Road).
MECKLENBURG MINT HILL	1052624	SR 1004	35	35	SR 1004 (Philadelphia Church Road) from Bain School Road to a point 500 feet north of Bain School Road.
MECKLENBURG MINT HILL	1052626	SR 1004	35	35	SR 1004 (Bain School Road) from a point 1000 feet south of SR 1004 (Philadelphia Church Road) northward to SR 1004 (Philadelphia Church Road).

---

---

COUNTY BUNCOMBE

DIVISION 13

RESCIND THE FOLLOWING

County / Municipality	Ordinance Number	Route	Car Spd Lmt	Trk Spd Lmt	Description
BUNCOMBE ASHEVILLE	1003227	SR 2002	45	45	Riceville Road (SR 2002) from US 70, northward for a distance of 0.35 mile, the northern corporte limit of Asheeville.

---



## Rural Speed Zones

The Board of Transportation has delegated to the Secretary of Transportation the authority to adopt and promulgate all rules and regulations and ordinances regulating traffic on the highways pursuant to authority of N.C.G.S 143B-350 (g) (see 19ANCAC 4A.0004).

The State Traffic Engineer is subdelegated the authority by the Secretary of Transportation to adopt and promulgate all necessary rules, regulations and ordinances for the use of and to police traffic on state highways, and to set, change, or extend route numbers on the Primary Highway System of North Carolina pursuant to authority of N.C.G.S 143B-350(g) (see 19ANCAC 4A.0004).

Pursuant to that delegation, the State Traffic Engineer hereby adopts and promulgates the following ordinances based on traffic and engineering studies performed by the Traffic Engineering Branch, Department of Transportation, and in accordance with General Statute 20-141.

COUNTY CURRITUCK DIVISION 1

### DECLARE THE FOLLOWING

County / Municipality	Ordinance Number	Route	Car Spd Lmt	Trk Spd Lmt	Description
CURRITUCK	1070518	NC 12	45	45	Between the Dare County Line and 0.73 mile south of SR 1409.
CURRITUCK	1070520	NC 12	35	35	Between 0.73 mile south of SR 1409 and SR 1437.

### RESCIND THE FOLLOWING

County / Municipality	Ordinance Number	Route	Car Spd Lmt	Trk Spd Lmt	Description
CURRITUCK	1012095	NC 12	35	35	From a point 1.25 miles south of SR 1185, northward to the end of state maintenance, a point 0.35 mile north of SR 1185, in Corolla.
CURRITUCK	1059880	NC 12	45	45	From the Dare County line, a point 4.3 miles south of SR 1426 (Ocean Way), northward to a point 1.0 mile south of SR 1426.
CURRITUCK	1059881	NC 12	45	45	From a point 1.0 mile south of SR 1426 (Ocean Way), northward to a point 0.50 mile south of SR 1426. (Except a 35 mph zone effective May 15 to September 15, each year.)
CURRITUCK	1059882	NC 12	45	45	From a point 0.50 mile south of SR 1426 (Ocean Way), northward to a point 0.20 mile south of SR 1402 (Albacore

County / Municipality	Ordinance Number	Route	Car Spd Lmt	Trk Spd Lmt	Description
-----------------------	------------------	-------	-------------	-------------	-------------

Street).

CURRITUCK	1068148	NC 12	45	45	Between 0.2 mile south of SR 1402 and 1.25 miles south of SR 1185 (Except a 35mph zone effective May 15th to September 15th, each year).
-----------	---------	-------	----	----	--

COUNTY BRUNSWICK DIVISION 3

DECLARE THE FOLLOWING

County / Municipality	Ordinance Number	Route	Car Spd Lmt	Trk Spd Lmt	Description
-----------------------	------------------	-------	-------------	-------------	-------------

BRUNSWICK	1069831	SR 1620	45	45	(Rob Gandy Boulevard) between NC 87 (River Road) and 0.262 mile east of NC 87.
-----------	---------	---------	----	----	--

COUNTY NEW HANOVER DIVISION 3

DECLARE THE FOLLOWING

County / Municipality	Ordinance Number	Route	Car Spd Lmt	Trk Spd Lmt	Description
-----------------------	------------------	-------	-------------	-------------	-------------

NEW HANOVER	1070504	SR 1332	45	45	(Chair Road) between NC 133 (Castle Hayne Road) and 0.837 mile west of NC 133.
-------------	---------	---------	----	----	--

NEW HANOVER	1070505	SR 1332	35	35	(Chair Road) between 0.837 mile west of NC 133 and 1.365 miles west of NC 133.
-------------	---------	---------	----	----	--

RESCIND THE FOLLOWING

County / Municipality	Ordinance Number	Route	Car Spd Lmt	Trk Spd Lmt	Description
-----------------------	------------------	-------	-------------	-------------	-------------

NEW HANOVER	1066551	SR 1332	45	45	(Chair Road) between NC 133 (Castle Hayne Road) and 1.51 mile west of NC 133.
-------------	---------	---------	----	----	---

COUNTY ONSLOW

DIVISION 3

DECLARE THE FOLLOWING

County / Municipality	Ordinance Number	Route	Car Spd Lmt	Trk Spd Lmt	Description
ONSLOW	1070492	SR 2084	25	25	Subdivisionwide - Cow Horn Village - (Cartwright Court) between SR 1311 (Cow Horn Road) and 0.09 mile west of SR 1311.
ONSLOW	1070493	SR 2085	25	25	Subdivisionwide - Cow Horn Village - (Bonanza Drive) between 0.118 mile north of SR 2084 (Cartwright Court) and 0.166 mile south of SR 2084.
ONSLOW	1070494	SR 2734	25	25	(Prelude Drive) (south leg) between SR 1311 (Cow Horn Road) and SR 2737 (Opus Court).
ONSLOW	1070495	SR 2736	25	25	(Adagio Trail) between SR 2735 (Prelude Drive) and 0.093 mile southeast of SR 2734 (Prelude Drive).

COUNTY JOHNSTON

DIVISION 4

DECLARE THE FOLLOWING

County / Municipality	Ordinance Number	Route	Car Spd Lmt	Trk Spd Lmt	Description
JOHNSTON	1070352	SR 1923	45	45	Between 0.013 mile east of SR 1003 and 0.44 mile west of SR 1003.
JOHNSTON	1070509	SR 1901	45	45	SR 1901 (Powhatan Road) between US 70 Business and SR 1902 (Glen Laurel Road).

COUNTY WAYNE

DIVISION 4

DECLARE THE FOLLOWING

County / Municipality	Ordinance Number	Route	Car Spd Lmt	Trk Spd Lmt	Description
WAYNE	1070562	US 13	45	45	Between 0.19 mile south of SR 1571 (Tommys Road) and 0.25 mile south of SR 1881 (Brantwood Drive).

---

---

RESCIND THE FOLLOWING

County / Municipality	Ordinance Number	Route	Car Spd Lmt	Trk Spd Lmt	Description
WAYNE	1047808	US 13	45	45	From a point 0.19 mile south of SR 1571, northward to a point 0.35 mile north of SR 1705, north of Goldsboro.

---

COUNTY ALAMANCE DIVISION 7

DECLARE THE FOLLOWING

County / Municipality	Ordinance Number	Route	Car Spd Lmt	Trk Spd Lmt	Description
ALAMANCE	1070502	SR 2128	45	45	SR 2128 (Old Hillsborough Rd) between SR 1007 (Mebane Oaks Rd) and the Orange County line.

---

COUNTY CASWELL DIVISION 7

DECLARE THE FOLLOWING

County / Municipality	Ordinance Number	Route	Car Spd Lmt	Trk Spd Lmt	Description
CASWELL	1070388	SR 1542	45	45	Between NC 57 and the Virginia State Line.

---

COUNTY GUILFORD DIVISION 7

DECLARE THE FOLLOWING

County / Municipality	Ordinance Number	Route	Car Spd Lmt	Trk Spd Lmt	Description
GUILFORD	1070372	SR 1124	35	35	Between SR 1392 (Harris Drive) and a point 0.094 mile west of SR 1237 (Longacre Road).
GUILFORD	1070373	SR 1237	35	35	Between SR 1124 (Roberts Court Road) and a point 0.421 mile north of SR 1124.

---

County / Municipality	Ordinance Number	Route	Car Spd Lmt	Trk Spd Lmt	Description
GUILFORD	1070384	SR 2326	25	25	Subdivisionwide Scotts Grant Subdivision- Between NC 150 and a point 0.05 mile south of SR 4977 (Rachel Smothers Drive).
GUILFORD	1070385	SR 4975	25	25	Subdivisionwide Scotts Grant Subdivision- Between SR 2326 (Sutter Road Extension) and a point 0.05 mile east of SR 2326.
GUILFORD	1070386	SR 4976	25	25	Subdivisionwide Scotts Grant Subdivision- Between SR 2326 (Sutter Road Extension) and a point 0.07 mile east of SR 2326.
GUILFORD	1070387	SR 4977	25	25	Subdivisionwide Scotts Grant Subdivision- Between SR 2326 (Sutter Road Extension) and a point 0.10 mile west of SR 2326.
GUILFORD	1070468	SR 2330	35	35	SR 2330 (Simpson-Calhoun Rd) between SR 2329 (Spencer Dixon Rd) and the end of maintenance.

COUNTY ORANGE

DIVISION 7

DECLARE THE FOLLOWING

County / Municipality	Ordinance Number	Route	Car Spd Lmt	Trk Spd Lmt	Description
ORANGE	1070439	SR 2059	30	30	Between SR 1946 (Bowden Road) and a point 0.350 mile east of SR 1946.
ORANGE	1070489	SR 1538	45	45	SR 1538 (New Sharon Church Rd) between SR 1002 (St. Marys Rd) and SR 1553 (Walker Rd).
ORANGE	1070490	SR 1538	50	50	SR 1538 (New Sharon Church Rd) between SR 1553 (Walker Rd) and SR 1548 (Schley Rd).
ORANGE	1070503	SR 1142	45	45	SR 1142 (Bowman Rd) between SR 1140 (Ben Wilson Rd) and the Alamance County line.

COUNTY ROCKINGHAM

DIVISION 7

DECLARE THE FOLLOWING

County / Municipality	Ordinance Number	Route	Car Spd Lmt	Trk Spd Lmt	Description
ROCKINGHAM	1070370	SR 2580	35	35	Between US 158 and a point 0.26 mile north of SR 2691 (Copperhead Road).
ROCKINGHAM	1070371	SR 2691	35	35	Between SR 2580 (Brady Club Road) and a point 0.450 mile east of SR 2580.

COUNTY DAVIDSON

DIVISION 9

DECLARE THE FOLLOWING

County / Municipality	Ordinance Number	Route	Car Spd Lmt	Trk Spd Lmt	Description
DAVIDSON	1070511	SR 1765	35	35	Between SR 1763 (Burton Road) and a point 0.232 mile south of SR 1763.

COUNTY ROWAN

DIVISION 9

DECLARE THE FOLLOWING

County / Municipality	Ordinance Number	Route	Car Spd Lmt	Trk Spd Lmt	Description
ROWAN	1070374	NC 152	45	45	Between a point 0.48 mile west of SR 2332 (Link Street) and a point 0.08 mile west of SR 2332.

RESCIND THE FOLLOWING

County / Municipality	Ordinance Number	Route	Car Spd Lmt	Trk Spd Lmt	Description
ROWAN	1039849	NC 152	45	45	From a point 0.42 mile west of SR 2332 east- ward to the Rockwell corporate limitat 0.08 mile west of SR 2332.

---

COUNTY MECKLENBURG

DIVISION 10

RESCIND THE FOLLOWING

County / Municipality	Ordinance Number	Route	Car Spd Lmt	Trk Spd Lmt	Description
MECKLENBURG	1029299	SR 3128	45	45	The westbound lane of SR 3128 (Lawyers Road) from the Mint Hill corporate limit, approximately 0.15 mile east of SR 3135, to a point approximately 0.10, mile east of Old Oak Lane, near Mint Hill.
MECKLENBURG	1029300	SR 3128	45	45	From a point 0.10 mile east of Old Oak Lane, approximately 0.80 mile east of SR 3135 (Lebanon Road), east to the corporate limit of Mint Hill at Pine Lake Lane, near Mint Hill.

---

COUNTY LINCOLN

DIVISION 12

DECLARE THE FOLLOWING

County / Municipality	Ordinance Number	Route	Car Spd Lmt	Trk Spd Lmt	Description
LINCOLN	1070507	SR 2132	25	25	(Planters Row Rd), from NC 73 to the end of state-maintenance, a point 0.224 mile southwest of NC 73.

---

COUNTY BUNCOMBE

DIVISION 13

DECLARE THE FOLLOWING

County / Municipality	Ordinance Number	Route	Car Spd Lmt	Trk Spd Lmt	Description
BUNCOMBE	1070508	SR 1004	45	45	(Newfound Road) between NC 63 and a point 0.35 mile west of SR 1304.

---

---

**RESCIND THE FOLLOWING**

County / Municipality	Ordinance Number	Route	Car Spd Lmt	Trk Spd Lmt	Description
BUNCOMBE	1003982	SR 1004	45	45	(Newfound Road) from a point 500 feet west of SR 1304, eastward to NC 63, north of Asheville.

---

COUNTY HENDERSON                      DIVISION 14

**DECLARE THE FOLLOWING**

County / Municipality	Ordinance Number	Route	Car Spd Lmt	Trk Spd Lmt	Description
HENDERSON	1070548	SR 1256	25	25	Between SR 1204 and SR 1233.
HENDERSON	1070553	SR 1204	25	25	Between the Southwest Intersection and the Northwest Intersection with SR 1203.

---



---

## Temporary Speed Limits

The Board of Transportation has delegated to the Secretary of Transportation the authority to adopt and promulgate all rules and regulations and ordinances regulating traffic on the highways pursuant to authority of N.C.G.S 143B-350 (g) (see 19ANCAC 4A.0004).

The State Traffic Engineer is subdelegated the authority by the Secretary of Transportation to adopt and promulgate all necessary rules, regulations and ordinances for the use of and to police traffic on state highways, and to set, change, or extend route numbers on the Primary Highway System of North Carolina pursuant to authority of N.C.G.S 143B-350(g) (see 19ANCAC 4A.0004).

Pursuant to that delegation, the State Traffic Engineer hereby adopts and promulgates the following ordinances based on traffic and engineering studies performed by the Traffic Engineering Branch, Department of Transportation, and in accordance with General Statute 20-141.

COUNTY    CURRITUCK                                DIVISION    1

**DECLARE THE FOLLOWING**

County / Municipality	Ordinance Number	Route	Car Spd Lmt	Trk Spd Lmt	Description
CURRITUCK	1070519	NC 12	35	35	Between Black Pine Road and 0.73 mile south of SR 1409, to be in effect from May 15 to September 15, inclusive, each year.

---

The foregoing Highway Traffic Ordinances are hereby adopted in accordance with the General Statutes of North Carolina (20-141, 160A-301 (a), 20-116 (h), 136-18 (5), 136-18 (5), 136-89.58 (5), 20-161 (a, b), 20-115.1 (b), 20-140.3 (5)).

All the actions to the Highway Traffic Ordinances herein adopted are effective May 06, 2016 and are identified as follows:

ORDINANCE TYPE	ADOPT	REPEAL
No Parking	4	1
Municipal Speed Zones	8	10
Rural Speed Zones	33	11
Temporary Speed Limits	1	0
No Through Trucks	0	2
<b>Total</b>	<b>46</b>	<b>24</b>

For ordinances requiring signing, the Division Engineer for each affected Division shall cause to be erected appropriate signs indicating the action of the State Traffic Engineer and these ordinances shall be in full force and effect from and after the erection of such signs.

May 06, 2016

DATE



OFFICER SIGNATURE

James. K. Lacy, P.E.

TYPED NAME

State Traffic Engineer

TITLE

**Certification of Municipal Declaration  
To Enact Speed Limits and Request for Concurrence**

Concurring State Ordinance Number: 1070153

Division: 3 County: BRUNSWICK

Municipality: CALABASH

Type: Municipal Speed Zones

Road: NC 179

Car: 55 MPH

Truck: 55 MPH

Description: (Old Georgetown Road) between SR 1164 (Clariday Road) and 1.514 mile east of SR 1164 (at the east right-of-way line of Cape Side Wynd).

**Municipal Certification**

I, SUE STUHR, Clerk of CALABASH, do hereby certify that the municipal governing body, pursuant to the authority granted by G.S. 20-141(f), determined upon the basis of an engineering and traffic investigation and duly declared, on the 12<sup>TH</sup> day of APRIL, 20 16, the speed limits as set forth above on the designated portion of the State Highway System, which shall become effective when the Department of Transportation has passed a concurring ordinance and signs are erected giving notice of the authorized speed limit.

The said municipal declaration is recorded as follows:

Minute Book: \_\_\_\_\_ Page: \_\_\_\_\_ Ordinance/Resolution Number: 2016-01

In witness whereof, I have hereunto set my hand and the municipal seal this 22<sup>NO</sup> day of APRIL, 20 16.

Sue J. Stuhr  
(signature)



**Department of Transportation Approval**

Division: Katherine E. De... Title: Division Project Development Engineer Date: 4/20/2016

Region: R. Ch... Title: Regional Traffic Engineer Date: 5-3-16

**Certification of Municipal Declaration  
To Enact Speed Limits and Request for Concurrence**

Concurring State Ordinance Number: 1070353

Division: 4 County: JOHNSTON

Municipality: SMITHFIELD

Type: Municipal Speed Zones

Road: SR 1923

Car: 45 MPH

Truck: 45 MPH

Description: Between US 70 Business (Market Street) and 0.44 mile west of SR 1003 (Buffalo Road).

**Municipal Certification**


I, Shannan L. Williams, Clerk of the Town of Smithfield, do hereby certify that the municipal governing body, pursuant to the authority granted by G.S. 20-141(f), determined upon the basis of an engineering and traffic investigation and duly declared, on the 5<sup>th</sup> day of April, 2016, the speed limits as set forth above on the designated portion of the State Highway System, which shall become effective when the Department of Transportation has passed a concurring ordinance and signs are erected giving notice of the authorized speed limit.

The said municipal declaration is recorded as follows:

Minute Book: 42 Page: 5210 Ordinance/Resolution Number: # 485

In witness whereof, I have hereunto set my hand and the municipal seal this 6<sup>th</sup> day of April, 2016.

Shannan L. Williams  
(signature)



**Department of Transportation Approval**

Division: Todd Lewis, PE Title: ADTE Date: 4/20/2016

Region: P. H. Doughty III Title: ERFOE Date: 4/25/16

**Certification of Municipal Declaration  
To Enact Speed Limits and Request for Concurrence**

Concurring State Ordinance Number: 1070354

Division: 4 County: JOHNSTON

Municipality: SMITHFIELD

Type: Municipal Speed Zones

Road: SR 1923

Car: 45 MPH

Truck: 45 MPH

Description: Between US 301 (Brightleaf Boulevard) and 0.013 mile east of SR 1003 (Buffalo Road).

**Municipal Certification**

I, Shannan L. Williams, Clerk of the Town of Smithfield, do hereby certify that the municipal governing body, pursuant to the authority granted by G.S. 20-141(f), determined upon the basis of an engineering and traffic investigation and duly declared, on the 5<sup>th</sup> day of April, 20 16, the speed limits as set forth above on the designated portion of the State Highway System, which shall become effective when the Department of Transportation has passed a concurring ordinance and signs are erected giving notice of the authorized speed limit.

The said municipal declaration is recorded as follows:

Minute Book: 42 Page: 5210 Ordinance/Resolution Number: # 485

In witness whereof, I have hereunto set my hand and the municipal seal this 6<sup>th</sup> day of April, 20 16.

Shannan L. Williams  
(signature)



**Department of Transportation Approval**

Division: Todd Yaris, PE Title: ADTE Date: 4/20/2016

Region: P. H. Daugherty III Title: ERFOE Date: 4/25/16

**Certification of Municipal Declaration  
To Repeal Speed Limits and Request for Concurrence**

---

Concurring State Ordinance Number: 1052474

Division: 4      County: JOHNSTON

Municipality: SMITHFIELD

Type: Municipal Speed Zones

Road: SR 1923

Car: 45 MPH

Truck: 45 MPH

Description: SR 1923 (Booker Dairy Road) from US 301-NC 96 northward to SR 1003

---

**Municipal Certification**


I, Shannon L. Williams, Clerk of the Town of Smithfield do hereby certify that the municipal governing body, pursuant to the authority granted by G.S. 20-141(f), determined upon the basis of an engineering and traffic investigation and duly declared, on the 5th day of April, 20 16, the repeal of speed limits as set forth above on the designated portion of the State Highway System, which shall become effective when the Department of Transportation has passed a concurring ordinance and signs are erected giving notice of the authorized speed limit.

The said municipal declaration is recorded as follows:

Minute Book: 42      Page: 5210      Ordinance/Resolution Number: # 485

In witness whereof, I have hereunto set my hand and the municipal seal this 6th day of April, 20 16.

Shannon Williams  
(signature)



**Department of Transportation Approval**

Division: Todd Lewis, PE

Title: ADTE

Date: 4/20/2016

Region: P.H. Daugherty III

Title: ERFOE

Date: 4/25/16

---

**Certification of Municipal Declaration  
To Enact Speed Limits and Request for Concurrence**

Concurring State Ordinance Number: 1070364

Division: 8      County: RANDOLPH

Municipality: ARCHDALE

Type: Municipal Speed Zones

Road: SR 1009

Car: 45 MPH

Truck: 45 MPH

Description: Between 0.141 mile south of Shean Drive and 0.100 mile south of Apache Road.

**Municipal Certification**

I, Susan T. Swain, Clerk of City of Archdale, do hereby certify that the municipal governing body, pursuant to the authority granted by G.S. 20-141(f), determined upon the basis of an engineering and traffic investigation and duly declared, on the 22<sup>nd</sup> day of March, 2016, the speed limits as set forth above on the designated portion of the State Highway System, which shall become effective when the Department of Transportation has passed a concurring ordinance and signs are erected giving notice of the authorized speed limit.

The said municipal declaration is recorded as follows:

Minute Book: 12      Page: 1706      Ordinance/Resolution Number: 0316

In witness whereof, I have hereunto set my hand and the municipal seal this 27<sup>th</sup> day of April, 2016.

Susan T. Swain  
(signature)



(municipal seal)

**Department of Transportation Approval**

Division: D. B. Willett      Title: DTE      Date: 04/28/16

Region: Kenny R...      Title: RTE      Date: 4/29/16

**Certification of Municipal Declaration  
To Repeal Speed Limits and Request for Concurrence**

Concurring State Ordinance Number: 1063111

Division: 8      County: RANDOLPH

Municipality: ARCHDALE

Type: Municipal Speed Zones

Road: SR 1009

Car: 45 MPH

Truck: 45 MPH

Description: Between 0.141 mile south of Shean Dr. and Rand Blvd.

**Municipal Certification**

I, Susan T. Swaim, Clerk of City of Archdale, do hereby certify that the municipal governing body, pursuant to the authority granted by G.S. 20-141(f), determined upon the basis of an engineering and traffic investigation and duly declared, on the 22nd day of March, 2016, the repeal of speed limits as set forth above on the designated portion of the State Highway System, which shall become effective when the Department of Transportation has passed a concurring ordinance and signs are erected giving notice of the authorized speed limit.

The said municipal declaration is recorded as follows:

Minute Book: 12      Page: 1706      Ordinance/Resolution Number: 0316

In witness whereof, I have hereunto set my hand and the municipal seal this 27th day of April, 2016.

Susan T. Swaim  
(signature)



(municipal seal)

**Department of Transportation Approval**

Division: D. Willett      Title: DTE      Date: 04/28/16

Region: Kelly Bue      Title: RTE      Date: 4/29/16





**Certification of Municipal Declaration  
To Repeal Speed Limits and Request for Concurrence**

---

Concurring State Ordinance Number: 1041386

Division: 9      County: STOKES

Municipality: DANBURY

Type: Municipal Speed Zones

Road: NC 8

Car: 25 MPH

Truck: 25 MPH

Description: NC 8-89 from a point 0.26 mile north of Mill Creek, north- ward for 0.07 mile.

---

**Municipal Certification**

I, Stanne B. Starnes, Clerk of Danbury, do hereby certify that the municipal governing body, pursuant to the authority granted by G.S. 20-141(f), determined upon the basis of an engineering and traffic investigation and duly declared, on the 8<sup>th</sup> day of March, 2016, the repeal of speed limits as set forth above on the designated portion of the State Highway System, which shall become effective when the Department of Transportation has passed a concurring ordinance and signs are erected giving notice of the authorized speed limit.

The said municipal declaration is recorded as follows:

Minute Book: \_\_\_\_\_ Page: \_\_\_\_\_ Ordinance/Resolution Number: 2016-01

In witness whereof, I have hereunto set my

hand and the municipal seal this 8<sup>th</sup> day

of March, 2016.

[Signature]  
(signature)

(municipal seal)

---

**Department of Transportation Approval**

Division: JPCover Title: Div. Traffic Eng. Date: 3-22-16

Region: BC Stokes Title: REGIONAL TRAFFIC ENGR Date: 4/16/16

---

**Certification of Municipal Declaration  
To Repeal Speed Limits and Request for Concurrence**

---

Concurring State Ordinance Number: 1041413

Division: 9      County: STOKES

Municipality: DANBURY

Type: Municipal Speed Zones

Road: NC 8

Car: 45 MPH

Truck: 45 MPH

Description: NC 8-89, from SR 1668 northward to SR 2035.

---

**Municipal Certification**

I, Dianne P. Starnes, Clerk of Danbury, do hereby certify that the municipal governing body, pursuant to the authority granted by G.S. 20-141(f), determined upon the basis of an engineering and traffic investigation and duly declared, on the 8<sup>th</sup> day of March, 2016, the repeal of speed limits as set forth above on the designated portion of the State Highway System, which shall become effective when the Department of Transportation has passed a concurring ordinance and signs are erected giving notice of the authorized speed limit.

The said municipal declaration is recorded as follows:

Minute Book: \_\_\_\_\_ Page: \_\_\_\_\_ Ordinance/Resolution Number: 2016-01

In witness whereof, I have hereunto set my hand and the municipal seal this 8<sup>th</sup> day of March, 2016.

[Signature]  
(signature)

(municipal seal)

---

**Department of Transportation Approval**

Division: JP Couch

Title: Div. Traffic Eng.

Date: 3-22-16

Region: BC/Moms

Title: REGIONAL TRAFFIC ENGR

Date: 4/16/16

---

**Certification of Municipal Declaration  
To Repeal Speed Limits and Request for Concurrence**

Concurring State Ordinance Number: 1003227

Division: 13 County: BUNCOMBE

Municipality: ASHEVILLE

Type: Municipal Speed Zones

Road: SR 2002

Car: 45 MPH

Truck: 45 MPH

Description: Riceville Road (SR 2002) from US 70, northward for a distance of 0.35 mile, the northern corporate limit of Asheville.

**Municipal Certification**

I, Magdalen Burlison, Clerk of Asheville, do hereby certify that the municipal governing body, pursuant to the authority granted by G.S. 20-141(f), determined upon the basis of an engineering and traffic investigation and duly declared, on the 13<sup>th</sup> day of Sept, 20<sup>19</sup>88, the repeal of speed limits as set forth above on the designated portion of the State Highway System, which shall become effective when the Department of Transportation has passed a concurring ordinance and signs are erected giving notice of the authorized speed limit.

The said municipal declaration is recorded as follows:

Minute Book: 56 Page: 152 Ordinance/Resolution Number: 1707

In witness whereof, I have hereunto set my hand and the municipal seal this 19<sup>th</sup> day of April, 2016.

Magdalen Burlison  
(signature)



(municipal seal)

**Department of Transportation Approval**

Division: Anna G. Henderson Title: D.T.E. Date: 04/25/16

Region: D.D. Galloway Title: WRFOE Date: 05/3/16