



STATE OF NORTH CAROLINA  
DEPARTMENT OF TRANSPORTATION

P.O. BOX 25201, RALEIGH, NC 27611-5201

## CERTIFICATION OF RULEMAKING

<b>Certifying Agency:</b> Department of Transportation				
<b>Action:</b>	<input checked="" type="checkbox"/>	Adoption	<input type="checkbox"/>	Repeal
<b>Statutory Authority:</b> 136-18, 136-54, 136-30, 20-115.1, 20-141.				
<b>Public Hearing Not Required For This Action Under:</b> GS 150B.				
<b>Rule Summary:</b> No Parking, Municipal Speed Zones, Rural Speed Zones, Work Zone Speed Penalty, Route Changes, Work Zone Variable Speed Limit, STAA National Truck Network, Truck Lane Restriction.				
<b>Division:</b> 7, 8, 9				
<b>Circumstances Requiring Rule Adoption, Repeal:</b> Necessary for public safety and welfare.				
<b>Effective Date:</b> September 08, 2021				

September 08, 2021

DATE

OFFICER SIGNATURE

James. K. Lacy, P.E.

TYPED NAME

State Traffic Engineer

TITLE

---

## No Parking

The Board of Transportation has delegated to the Secretary of Transportation the authority to adopt and promulgate all rules and regulations and ordinances regulating traffic on the highways pursuant to authority of N.C.G.S 143B-350 (g) (see 19ANCAC 4A.0104).

The State Traffic Engineer is subdelegated the authority by the Secretary of Transportation to adopt all necessary rules for the use of and to police traffic on state highways, and to set, change, or extend route numbers on the Primary Highway System of North Carolina pursuant to authority of N.C.G.S 143B-350(g) (see 19ANCAC 4A.0104).

Pursuant to that delegation, the State Traffic Engineer hereby adopts and promulgates the following ordinances in accordance with General Statute 136-18. Signing only required by statute or code if a prohibition exists.

COUNTY GUILFORD DIVISION 7

### DECLARE THE FOLLOWING

County	Ordinance Number	Route	Description
GUILFORD	1078217	SR 4063	Along both sides of SR 4063 (Elon Place) between a point 0.18 mile south of US 29 and 0.10 mile south of US 29.

### RESCIND THE FOLLOWING

County	Ordinance Number	Route	Description
GUILFORD	1053978	SR 1159	Along both sides of SR 1159 (Elon Place), from a point 0.18 mile south of US I-85 Business Northward for a distance of 0.10 mile.

COUNTY DAVIDSON DIVISION 9

### DECLARE THE FOLLOWING

County	Ordinance Number	Route	Description
DAVIDSON	1078192	SR 1874	Along both sides between US 29 and a point 1,100 ft east of US 29.

### RESCIND THE FOLLOWING

County	Ordinance Number	Route	Description
DAVIDSON	1067825	SR 1874	Along both sides between I-85 Business and a point 1,100 feet east of I-85 Business.







## Rural Speed Zones

The Board of Transportation has delegated to the Secretary of Transportation the authority to adopt and promulgate all rules and regulations and ordinances regulating traffic on the highways pursuant to authority of N.C.G.S 143B-350 (g) (see 19ANCAC 4A.0104).

The State Traffic Engineer is subdelegated the authority by the Secretary of Transportation to adopt all necessary rules for the use of and to police traffic on state highways, and to set, change, or extend route numbers on the Primary Highway System of North Carolina pursuant to authority of N.C.G.S 143B-350(g) (see 19ANCAC 4A.0104).

Pursuant to that delegation, the State Traffic Engineer hereby adopts and promulgates the following ordinances based on an engineering and traffic investigation and in accordance with General Statute 20-141. Signing is required by statute or code.

COUNTY GUILFORD DIVISION 7

**DECLARE THE FOLLOWING**

County / Municipality	Ordinance Number	Route	Car Spd Lmt	Trk Spd Lmt	Description
GUILFORD	1078218	SR 1144	35	35	Between US 29 and a point 0.05 mile north of SR 1355 (Harvey Road).

**RESCIND THE FOLLOWING**

County / Municipality	Ordinance Number	Route	Car Spd Lmt	Trk Spd Lmt	Description
GUILFORD	1057656	SR 1144	35	35	From I-85 Business, northward to a point 0.05 mile north of SR 1355 (Harvey Road).

COUNTY DAVIDSON DIVISION 9

**DECLARE THE FOLLOWING**

County / Municipality	Ordinance Number	Route	Car Spd Lmt	Trk Spd Lmt	Description
DAVIDSON	1078188	NC 47	45	45	Between I 285 and I 85.
DAVIDSON	1078191	SR 2002	25	25	Between US 29, US 70 and SR 2001, north of Lexington.
DAVIDSON LEXINGTON	1078199	US 29	55	55	Between I 285 and a point 0.62 mile east of NC 8 (Winston Road).

County / Municipality	Ordinance Number	Route	Car Spd Lmt	Trk Spd Lmt	Description
DAVIDSON LEXINGTON	1078200	US 29	45	45	Between a point 0.62 mile north and east of NC 8 (Winston Road) and a point 0.14 mile north and east of Fairground Road.
DAVIDSON THOMASVILLE	1078201	US 29	55	55	Between a point 0.14 mile north and east of Fairground Road and the Randolph County line.

**RESCIND THE FOLLOWING**

County / Municipality	Ordinance Number	Route	Car Spd Lmt	Trk Spd Lmt	Description
DAVIDSON	1013123	SR 2002	25	25	From I-85 Business/US 29-70 eastward to SR 2001, north of Lexington.
DAVIDSON	1066929	NC 47	45	45	From I 85 Business to I 85.
DAVIDSON LEXINGTON	1074504	I 85BUS	45	45	Between a point 0.62 mile north and east of NC 8 (Winston Road) and a point 0.14 mile north and east of Fairground Road.
DAVIDSON LEXINGTON	1074547	I 85BUS	55	55	Between I-285 and a point 0.62 mile north and east of NC 8 (Winston Road).
DAVIDSON THOMASVILLE	1074553	I 85BUS	55	55	Between a point 0.14 mile north and east of Fairground Road and the Randolph County line.

---

## Work Zone Variable Speed Limit

The Board of Transportation has delegated to the Secretary of Transportation the authority to adopt and promulgate all rules and regulations and ordinances regulating traffic on the highways pursuant to authority of N.C.G.S 143B-350 (g) (see 19ANCAC 4A.0104).

The State Traffic Engineer is subdelegated the authority by the Secretary of Transportation to adopt all necessary rules for the use of and to police traffic on state highways, and to set, change, or extend route numbers on the Primary Highway System of North Carolina pursuant to authority of N.C.G.S 143B-350(g) (see 19ANCAC 4A.0104).

Pursuant to that delegation, the State Traffic Engineer hereby adopts and promulgates the following ordinances based on an engineering and traffic investigation and in accordance with General Statute 20-141. Signing is required by statute or code.

COUNTY RANDOLPH DIVISION 8

### RESCIND THE FOLLOWING

County / Municipality	Ordinance Number	Route	Car Spd Lmt	Trk Spd Lmt	Description
RANDOLPH	1069069	I 85BUS	45	45	*45 MPH or 55 MPH* in an increment of 10 MPH, based on conditions in the field, between the Davidson County line and the Guilford County line, to be in effect only when workers are present, lane closures are implemented and signs are posted (W-5208L).

---



County	Ordinance Number	Route	Long Description
DAVIDSON	1078166	I 85BUS	US 64 (east of NC 8). Delete existing I 85 Business and retain existing US 29, US 70 between US 64 (east of NC 8) and NC 68.
DAVIDSON	1078167	I 85BUS	Delete existing I 85 Business and retain existing US 29 between NC 68 and the Randolph County line.

## STAA National Truck Network

The Board of Transportation has delegated to the Secretary of Transportation the authority to adopt and promulgate all rules and regulations and ordinances regulating traffic on the highways pursuant to authority of N.C.G.S 143B-350 (g) (see 19ANCAC 4A.0104).

The State Traffic Engineer is subdelegated the authority by the Secretary of Transportation to adopt all necessary rules for the use of and to police traffic on state highways, and to set, change, or extend route numbers on the Primary Highway System of North Carolina pursuant to authority of N.C.G.S 143B-350(g) (see 19ANCAC 4A.0104).

Pursuant to that delegation, the State Traffic Engineer hereby adopts and promulgates the following ordinances in accordance with General Statute 20-115.1. Signing not required by statute or code.

COUNTY GUILFORD DIVISION 7

### DECLARE THE FOLLOWING

County	Ordinance Number	Route	Long Description
GUILFORD	1078216	US 29	National Network between the Randolph County line and I 85.

### RESCIND THE FOLLOWING

County	Ordinance Number	Route	Long Description
GUILFORD	1059181	I 85BUS	National Network between I 85 and the Randolph County line.
GUILFORD	1061149	US 29	Network, concurrent with I 85 Business between the Randolph County line and I 85.

COUNTY RANDOLPH DIVISION 8

### DECLARE THE FOLLOWING

County	Ordinance Number	Route	Long Description
RANDOLPH	1078215	US 29	National Network between the Davidson County line and the Guilford County line.

### RESCIND THE FOLLOWING

County	Ordinance Number	Route	Long Description
RANDOLPH	1059113	US 29	Network, concurrent with I 85 Business between the Guilford County line and the Davidson County line.



County	Ordinance Number	Route	Long Description
DAVIDSON	1074093	I 85BUS	Network, concurrent with I 285 between I 85 and US 52.
DAVIDSON	1074094	I 85BUS	National Network between US 52 and the Randolph County line.
DAVIDSON	1074096	US 29	Non-Network, concurrent with I 285 between I 85 (northeast interchange), I 85 Business, US 52 and US 52 (northeast interchange).
DAVIDSON	1074097	US 70	Non-Network, concurrent with I 285 between I 85 (northeast interchange), I 85 Business, US 52 and US 52 (northeast interchange).
DAVIDSON	1074107	US 29	Network, concurrent with I 85 Business between I 285, US 52 (northeast interchange) and the Randolph County line.
DAVIDSON	1074108	US 29	Non-Network, concurrent with I 285 between I 85 (northeast interchange), I 285, I 85 Business, US 52, US 70 and US 52 (northeast interchange).
DAVIDSON	1074109	US 52	Network, concurrent with I 85 between the Rowan County line and I 85, I 285, I 85 Business, US 29, US 70.
DAVIDSON	1074121	US 29	Non-Network, concurrent with I 85 between I 85 (southwest interchange), US 52 and I 85 (northeast interchange), I 285, US 52, I 85 Business.



The foregoing Highway Traffic Ordinances are hereby adopted in accordance with the General Statutes of North Carolina (136-18, 136-54, 136-30, 20-115.1, 20-141).

All the actions herein adopted are effective September 08, 2021 and are identified as follows:

ORDINANCE TYPE	ADOPT	REPEAL
No Parking	2	2
Municipal Speed Zones	0	6
Rural Speed Zones	6	6
Work Zone Speed Penalty	0	1
Route Changes	7	0
Work Zone Variable Speed Limit	0	1
STAA National Truck Network	10	14
Truck Lane Restriction	1	1
<b>Total</b>	<b>26</b>	<b>31</b>

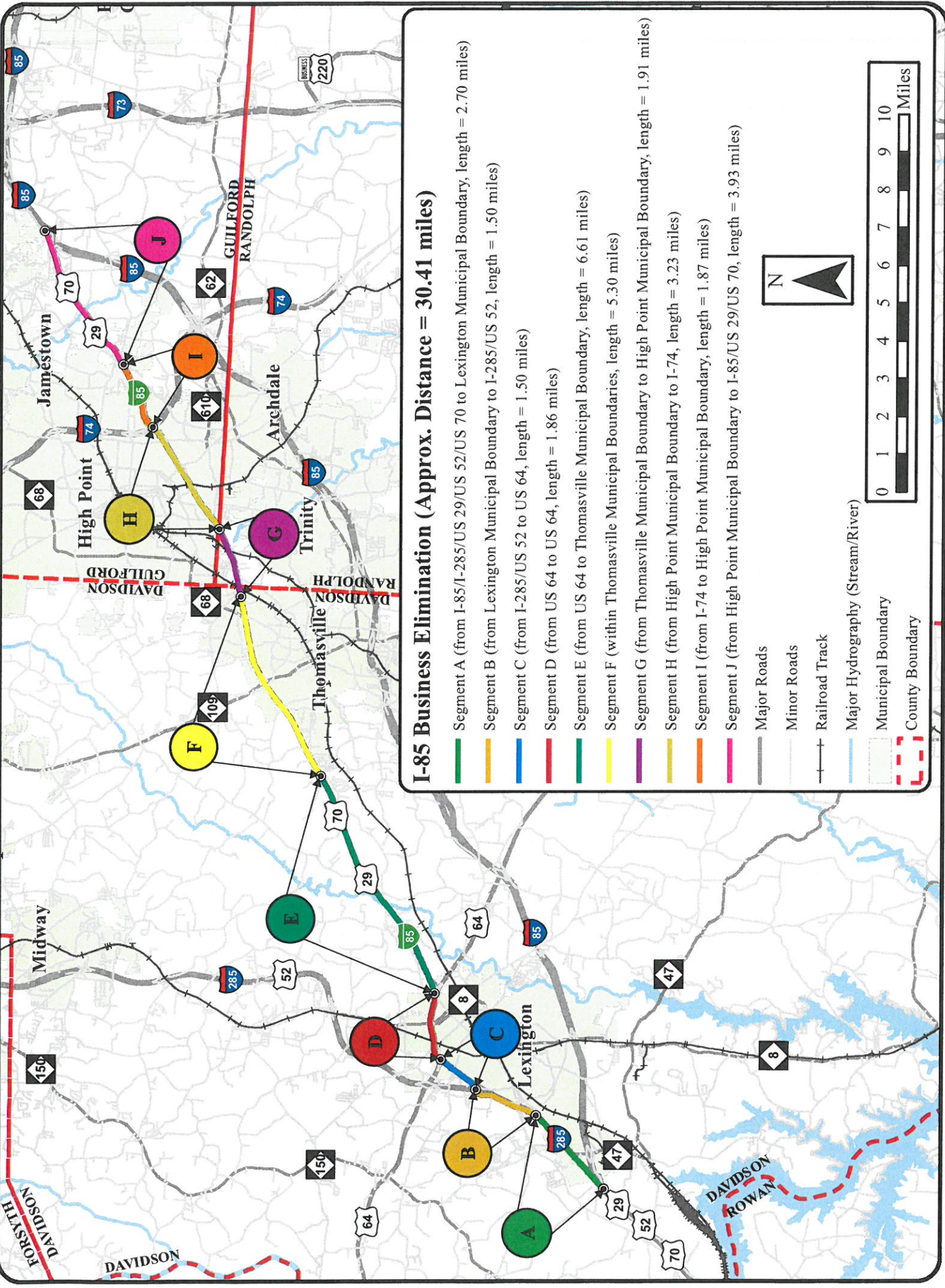
For ordinances requiring signing or marking, the Division Engineer for each affected Division shall cause to be installed appropriate signs or markings indicating the action of the State Traffic Engineer and these ordinances shall be in full force and effect from and after the installation of such signs or markings.

September 08, 2021  
\_\_\_\_\_  
DATE

  
\_\_\_\_\_  
OFFICER SIGNATURE

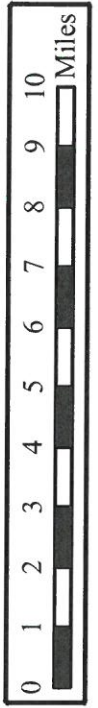
James. K. Lacy, P.E.  
\_\_\_\_\_  
TYPED NAME

State Traffic Engineer  
\_\_\_\_\_  
TITLE

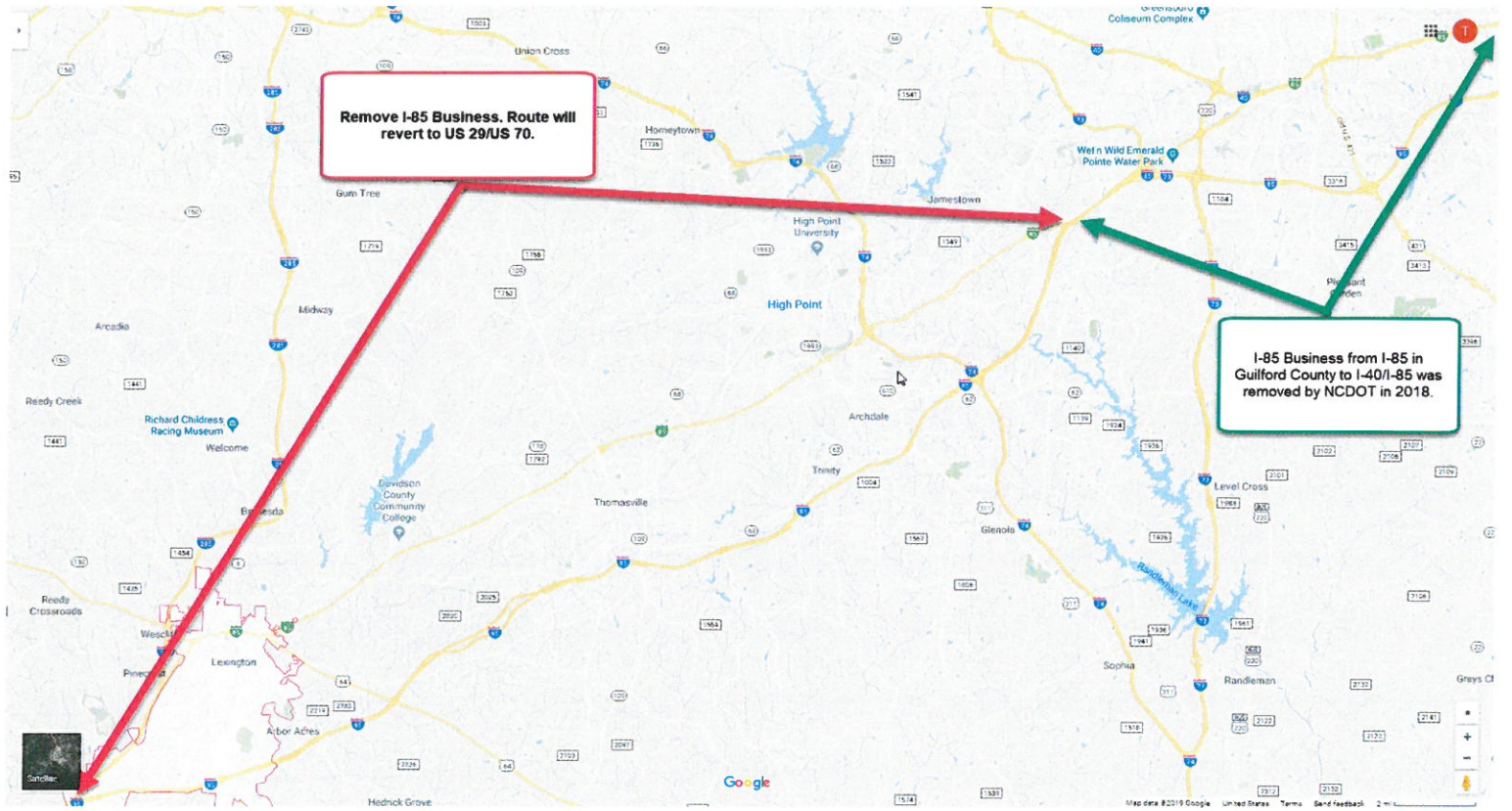


### I-85 Business Elimination (Approx. Distance = 30.41 miles)

- Segment A (from I-85/I-285/US 29/US 52/US 70 to Lexington Municipal Boundary, length = 2.70 miles)
- Segment B (from Lexington Municipal Boundary to I-285/US 52, length = 1.50 miles)
- Segment C (from I-285/US 52 to US 64, length = 1.86 miles)
- Segment D (from US 64 to US 64, length = 1.86 miles)
- Segment E (from US 64 to Thomasville Municipal Boundary, length = 6.61 miles)
- Segment F (within Thomasville Municipal Boundaries, length = 5.30 miles)
- Segment G (from Thomasville Municipal Boundary to High Point Municipal Boundary, length = 1.91 miles)
- Segment H (from High Point Municipal Boundary to I-74, length = 3.23 miles)
- Segment I (from I-74 to High Point Municipal Boundary, length = 1.87 miles)
- Segment J (from High Point Municipal Boundary to I-85/US 29/US 70, length = 3.93 miles)



- Major Roads
- Minor Roads
- Railroad Track
- Major Hydrography (Stream/River)
- Municipal Boundary
- County Boundary



**Remove I-85 Business. Route will revert to US 29/US 70.**

**I-85 Business from I-85 in Guilford County to I-40/I-85 was removed by NCDOT in 2018.**

Google

Map data ©2019 Google United States Terms Send feedback 2 mi

**Semanick, Celeste M**

---

**From:** Roach, Renee B  
**Sent:** Friday, August 23, 2019 9:22 AM  
**To:** Bagley, Daniell L  
**Cc:** Jaeger, Jeff  
**Subject:** Approval of elimination of I-85 Bus  
**Attachments:** I-85Bus Draft\_072919.pdf

Daniell-

I received no comments from the Route Change Community on the elimination of I-85 Bus. As indicated below, no comment constitutes approval of the elimination of I-85 Bus route change request by the Route Change Committee. Also, please note, since this is not a recognized route by FHWA or AASHTO, North Carolina is able to internally process these eliminations.

Please continue to process next step for this elimination.

If you have any questions, please let me know.

Thanks  
Renee

**Renee B. Roach, PE, CPM**  
State Signing and Delineation Engineer  
Mobility and Safety Division, Signing and Delineation Unit  
North Carolina Department of Transportation

919 814-5020 office  
[rroach@ncdot.gov](mailto:rroach@ncdot.gov)  
1561 Mail Service Center  
Raleigh, NC 27699-1561  
750 N. Greenfield Parkway  
Garner, NC 27529



*Email correspondence to and from this address is subject to the North Carolina Public Records Law and may be disclosed to third parties.*



**RESOLUTION**

**APPROVING THE REROUTING OF US 70  
WITHIN THE HIGH POINT MPO**

**WHEREAS**, US Route 70 is a United States highway that is a primary transportation route in the High Point MPO; and

**WHEREAS**, US 70 in is currently routed with Business 85 and US 29; and

**WHEREAS**, the NCDOT recommends changing the route of US 70 and removing Business 85 designation; and

**WHEREAS**, the rerouting will improve traffic operations along the US 70 corridor and enhance regional connectivity.

**NOW, THEREFORE, BE IT RESOLVED** that the Transportation Advisory Committee of the High Point MPO approves the rerouting of US 70.

**NOW THEREFORE**, be it resolved by the Transportation Advisory Committee for the High Point Metropolitan Planning Organization that the 2018-2027 Metropolitan Transportation Improvement Program be amended as listed above on this the 25th day of June 2019.

A motion was made by TAC Member Myers and seconded by TAC member Warlick and approved this the 25th day of June 2019.

Neal Grimes  
Neal Grimes  
Chairman, Transportation Advisory Committee

Subscribed and sworn to me this the 25<sup>th</sup> day of June 2019.

Marianne S. Janiszewski  
Notary Public

My commission expires 10/10/2023



- High Point
- Archdale
- Denton
- Jamestown
- Lexington
- Thomasville
- Trinity
- Wallburg
- Davidson County
- Forsyth County
- Guilford County
- Randolph County