



STATE OF NORTH CAROLINA
DEPARTMENT OF TRANSPORTATION

P.O. BOX 25201, RALEIGH, NC 27611-5201

CERTIFICATION OF RULEMAKING

Form containing fields for Certifying Agency (Department of Transportation), Action (Adoption and Repeal checked), Statutory Authority (136-54, 136-30, 20-141, 20-115.1), Public Hearing Not Required (GS 150B), Rule Summary (Municipal Speed Zones, Route Changes, STAA Reasonable Access (Twins Only)), Division (8), Circumstances Requiring Rule Adoption, Repeal (Necessary for public safety and welfare), and Effective Date (September 19, 2023).

September 19, 2023

DATE

DocuSigned by:

Brian K Mayhew

EA0525CE2842401

OFFICER SIGNATURE

Brian K. Mayhew, PE

TYPED NAME

State Traffic Engineer

TITLE

## Municipal Speed Zones

The Board of Transportation has delegated to the Secretary of Transportation the authority to adopt and promulgate all rules and regulations and ordinances regulating traffic on the highways pursuant to authority of N.C.G.S 143B-350 (g) (see 19ANCAC 4A.0104).

The State Traffic Engineer is subdelegated the authority by the Secretary of Transportation to adopt all necessary rules for the use of and to police traffic on state highways, and to set, change, or extend route numbers on the Primary Highway System of North Carolina pursuant to authority of N.C.G.S 143B-350(g) (see 19ANCAC 4A.0104).

Pursuant to that delegation, the State Traffic Engineer hereby adopts and promulgates the following ordinances based on an engineering and traffic investigation and in accordance with General Statute 20-141. Signing is required by statute or code.

**COUNTY** MONTGOMERY                      **DIVISION** 8

**DECLARE THE FOLLOWING**

County / Municipality	Ordinance Number	Route	Car Spd Lmt	Trk Spd Lmt	Description
MONTGOMERY TROY	1079248	NC 24BUS	45	45	NC 24 Business, NC 27 Business (Biscoe Road) between 0.30 mile east of SR 1554 (Taft Street) and SR 1332.
MONTGOMERY TROY	1079249	NC 109	45	45	NC 109, NC 24 Business, NC 27 Business (Albemarle Road) between 0.80 mile west of SR 1139 (Warner Road) and 0.10 mile west of SR 1139 (Warner Road).
MONTGOMERY TROY	1079251	NC 109	45	45	Between NC 24 Business, NC 27 Business and NC 109 Business (Eldorado Street).
MONTGOMERY TROY	1079253	NC 134	20	20	Between NC 24 Business, NC 27 Business (Main Street) and Smitherman Street.

**RESCIND THE FOLLOWING**

County / Municipality	Ordinance Number	Route	Car Spd Lmt	Trk Spd Lmt	Description
MONTGOMERY TROY	1030158	NC 109	45	45	NC 109 Bypass from NC 24-27-109 north to Eldorado Street (NC109 Business).
MONTGOMERY TROY	1030159	NC 109BUS	20	20	North Main Street (NC 134 - NC 109 Business) East Main Street (NC 24 - 27) to Smitherman Street (NC 109 Business).
MONTGOMERY TROY	1030180	NC 24	45	45	Albemarle Road (NC 24-27-109) from the western corporate limit,

County / Municipality	Ordinance Number	Route	Car Spd Lmt	Trk Spd Lmt	Description
MONTGOMERY TROY	1030181	NC 24	45	45	<p>approximately 0.80 mile west of Warner Road (SR 1139), eastward to a point 0.10 mile west of Warner Road (SR 1139).</p> <p>Biscoe Road (NC 24-27) from a point 0.30 mile east of Taft Street (SR 1554), eastward to the corporate limit of SR 1332</p>

## Route Changes

The Board of Transportation has delegated to the Secretary of Transportation the authority to adopt and promulgate all rules and regulations and ordinances regulating traffic on the highways pursuant to authority of N.C.G.S 143B-350 (g) (see 19ANCAC 4A.0104).

The State Traffic Engineer is subdelegated the authority by the Secretary of Transportation to adopt all necessary rules for the use of and to police traffic on state highways, and to set, change, or extend route numbers on the Primary Highway System of North Carolina pursuant to authority of N.C.G.S 143B-350(g) (see 19ANCAC 4A.0104).

Pursuant to that delegation, the State Traffic Engineer hereby adopts and promulgates the following ordinances in accordance with General Statute 136-30, 136-54. Signing not required by statute or code.

**COUNTY** MONTGOMERY                      **DIVISION** 8

**DECLARE THE FOLLOWING**

County	Ordinance Number	Route	Long Description
MONTGOMERY	1079240	NC 24	Add NC 24 along new alignment between NC 109, NC 24 Business, NC 27 Business (west intersection) and NC 24 Business, NC 27 Business (east intersection). Project R-0623.
MONTGOMERY	1079241	NC 27	Add NC 27 along new alignment between NC 109, NC 24 Business, NC 27 Business (west intersection) and NC 24 Business, NC 27 Business (east intersection). Project R-0623.
MONTGOMERY	1079242	NC 24	Delete existing NC 24 and replace with NC 24 Business between 0.351 mile east of Oak Hills Drive and 0.409 mile west of SR 1324. Project R-0623.
MONTGOMERY	1079243	NC 27	Delete existing NC 27 and replace with NC 27 Business between 0.351 mile east of Oak Hills Drive and 0.409 mile west of SR 1324. Project R-0623.
MONTGOMERY	1079244	NC 24BUS	Add NC 24 Business to replace existing NC 24 between 0.083 mile west of SR 1646 and 0.176 mile east of SR 1332. Project R-0623.
MONTGOMERY	1079245	NC 27BUS	Add NC 27 Business to replace existing NC 27 between 0.083 mile west of SR 1646 and 0.176 mile east of SR 1332. Project R-0623.

---

## STAA Reasonable Access (Twins Only)

The Board of Transportation has delegated to the Secretary of Transportation the authority to adopt and promulgate all rules and regulations and ordinances regulating traffic on the highways pursuant to authority of N.C.G.S 143B-350 (g) (see 19ANCAC 4A.0104).

The State Traffic Engineer is subdelegated the authority by the Secretary of Transportation to adopt all necessary rules for the use of and to police traffic on state highways, and to set, change, or extend route numbers on the Primary Highway System of North Carolina pursuant to authority of N.C.G.S 143B-350(g) (see 19ANCAC 4A.0104).

Pursuant to that delegation, the State Traffic Engineer hereby adopts and promulgates the following ordinances based on an engineering and traffic investigation and in accordance with General Statute 20-115.1. Signing not required by statute or code.

**COUNTY** MONTGOMERY                      **DIVISION** 8

**DECLARE THE FOLLOWING**

County	Ordinance Number	Route	Long Description
MONTGOMERY	1079252	NC 109	Between NC 24 Business, NC 27 Business and SR 1141. Application number 078-2.

The foregoing Highway Traffic Ordinances are hereby adopted in accordance with the General Statutes of North Carolina (136-54, 136-30, 20-141, 20-115.1).

All the actions herein adopted are effective September 19, 2023 and are identified as follows:

ORDINANCE TYPE	ADOPT	REPEAL
Municipal Speed Zones	4	4
Route Changes	6	0
STAA Reasonable Access (Twins Only)	1	0
<b>Total</b>	<b>11</b>	<b>4</b>

For ordinances requiring signing or marking, the Division Engineer for each affected Division shall cause to be installed appropriate signs or markings indicating the action of the State Traffic Engineer and these ordinances shall be in full force and effect from and after the installation of such signs or markings.

September 19, 2023

DATE

DocuSigned by:



EA0626CE2812481

OFFICER SIGNATURE

Brian K. Mayhew, PE

TYPED NAME

State Traffic Engineer

TITLE

**Certification of Municipal Declaration  
To Repeal Speed Limits and Request for Concurrence**

Concurring State Ordinance Number: 1030181

Division: 8 County: MONTGOMERY

Municipality: TROY

Type: Municipal Speed Zones

Road: NC 24

Car: 45 MPH

Truck: 45 MPH

Description: Biscoe Road (NC 24-27) from a point 0.30 mile east of Taft Street (SR 1554), eastward to the corporate limit of SR 1332

**Municipal Certification**

I, Cathy M. Maness, Clerk of Troy, do hereby certify that the municipal governing body, pursuant to the authority granted by G.S. 20-141(f), determined upon the basis of an engineering and traffic investigation and duly declared, on the 6<sup>th</sup> day of March, 2023, the repeal of speed limits as set forth above on the designated portion of the State Highway System, which shall become effective when the Department of Transportation has passed a concurring ordinance and signs are erected giving notice of the authorized speed limit.

The said municipal declaration is recorded as follows:

Minute Book: 23 Page: 5 Ordinance Number: \_\_\_\_\_

In witness whereof, I have hereunto set my hand and the municipal seal this 6<sup>th</sup> day of March, 2023.

Cathy M. Maness  
(signature)



(municipal seal)

**Department of Transportation Approval**

Division: [Signature]

Title: CRFOE

Date: 8/13/23

Region: [Signature]

Title: CRFOE

Date: 8/13/23

**Certification of Municipal Declaration  
To Repeal Speed Limits and Request for Concurrence**

Concurring State Ordinance Number: 1030180

Division: 8 County: MONTGOMERY

Municipality: TROY

Type: Municipal Speed Zones

Road: NC 24

Car: 45 MPH

Truck: 45 MPH

Description: Albemarle Road (NC 24-27-109) from the western corporate limit, approximately 0.80 mile west of Warner Road (SR 1139), eastward to a point 0.10 mile west of Warner Road (SR1139).

**Municipal Certification**

I, Cathy M. Maness, Clerk of Troy, do hereby certify that the municipal governing body, pursuant to the authority granted by G.S. 20-141(f), determined upon the basis of an engineering and traffic investigation and duly declared, on the 6<sup>th</sup> day of March, 2023, the repeal of speed limits as set forth above on the designated portion of the State Highway System, which shall become effective when the Department of Transportation has passed a concurring ordinance and signs are erected giving notice of the authorized speed limit.

The said municipal declaration is recorded as follows:

Minute Book: 23 Page: 4 Ordinance Number: \_\_\_\_\_

In witness whereof, I have hereunto set my hand and the municipal seal this 6<sup>th</sup> day of March, 2023.

Cathy M. Maness  
(signature)



(municipal seal)

**Department of Transportation Approval**

Division: [Signature]

Title: CRFOE

Date: 8/18/23

Region: [Signature]

Title: CRFOE

Date: 8/18/23

**Certification of Municipal Declaration  
To Enact Speed Limits and Request for Concurrence**

Concurring State Ordinance Number: 1079251

Division: 8      County: MONTGOMERY      Municipality: TROY

Type: Municipal Speed Zones

Road: NC 109      Car: 45 MPH      Truck: 45 MPH

Description: Between NC 24 Business, NC 27 Business and NC 109 Business (Eldorado Street).

**Municipal Certification**

I, Cathy M Maness, Clerk of Troy, do hereby certify that the municipal governing body, pursuant to the authority granted by G.S. 20-141(f), determined upon the basis of an engineering and traffic investigation and duly declared, on the 6<sup>th</sup> day of March, 2023, the speed limits as set forth above on the designated portion of the State Highway System, which shall become effective when the Department of Transportation has passed a concurring ordinance and signs are erected giving notice of the authorized speed limit.

The said municipal declaration is recorded as follows:

Minute Book: 23      Page: 10      Ordinance Number: \_\_\_\_\_

In witness whereof, I have hereunto set my hand and the municipal seal this 6<sup>th</sup> day of March, 2023.

Cathy M Maness  
(signature)



**Department of Transportation Approval**

Division: [Signature]

Title: CRFOE

Date: 8/18/23

Region: [Signature]

Title: CRFOE

Date: 8/18/23

**Certification of Municipal Declaration  
To Enact Speed Limits and Request for Concurrence**

---

Concurring State Ordinance Number: 1079249

Division: 8      County: MONTGOMERY

Municipality: TROY

Type: Municipal Speed Zones

Road: NC 109

Car: 45 MPH

Truck: 45 MPH

Description: NC 109, NC 24 Business, NC 27 Business (Albemarle Road) between 0.80 mile west of SR 1139 (Warner Road) and 0.10 mile west of SR 1139 (Warner Road).

---

**Municipal Certification**

I, Cathy M. Maness, Clerk of Troy, do hereby certify that the municipal governing body, pursuant to the authority granted by G.S. 20-141(f), determined upon the basis of an engineering and traffic investigation and duly declared, on the 6<sup>th</sup> day of March, 2023, the speed limits as set forth above on the designated portion of the State Highway System, which shall become effective when the Department of Transportation has passed a concurring ordinance and signs are erected giving notice of the authorized speed limit.

The said municipal declaration is recorded as follows:

Minute Book: 23      Page: 9      Ordinance Number: \_\_\_\_\_

In witness whereof, I have hereunto set my hand and the municipal seal this 6<sup>th</sup> day of March, 2023.

Cathy M. Maness  
(signature)



(municipal seal)

---

**Department of Transportation Approval**

Division: [Signature]

Title: CRFOE

Date: 8/18/23

Region: [Signature]

Title: CRFOE

Date: 8/18/23

**Certification of Municipal Declaration  
To Repeal Speed Limits and Request for Concurrence**

Concurring State Ordinance Number: 1030158

Division: 8 County: MONTGOMERY

Municipality: TROY

Type: Municipal Speed Zones

Road: NC 109

Car: 45 MPH

Truck: 45 MPH

Description: NC 109 Bypass from NC 24-27-109 north to Eldorado Street (NC109 Business).

**Municipal Certification**

I, Cathy M. Maness, Clerk of Troy, do hereby certify that the municipal governing body, pursuant to the authority granted by G.S. 20-141(f), determined upon the basis of an engineering and traffic investigation and duly declared, on the 6<sup>th</sup> day of March, 2023, the repeal of speed limits as set forth above on the designated portion of the State Highway System, which shall become effective when the Department of Transportation has passed a concurring ordinance and signs are erected giving notice of the authorized speed limit.

The said municipal declaration is recorded as follows:

Minute Book: 23 Page: 6 Ordinance Number: \_\_\_\_\_

In witness whereof, I have hereunto set my hand and the municipal seal this 6<sup>th</sup> day of March, 2023.

Cathy M. Maness  
(signature)



(municipal seal)

**Department of Transportation Approval**

Division: [Signature]

Title: CRFOE

Date: 8/13/23

Region: [Signature]

Title: CRFOE

Date: 8/13/23

**Certification of Municipal Declaration  
To Enact Speed Limits and Request for Concurrence**

---

Concurring State Ordinance Number: 1079253

Division: 8      County: MONTGOMERY

Municipality: TROY

Type: Municipal Speed Zones

Road: NC 134

Car: 20 MPH

Truck: 20 MPH

Description: Between NC 24 Business, NC 27 Business (Main Street) and Smitherman Street.

---

**Municipal Certification**

I, Cathy M Maness, Clerk of Troy, do hereby certify that the municipal governing body, pursuant to the authority granted by G.S. 20-141(f), determined upon the basis of an engineering and traffic investigation and duly declared, on the 6<sup>th</sup> day of March, 2023, the speed limits as set forth above on the designated portion of the State Highway System, which shall become effective when the Department of Transportation has passed a concurring ordinance and signs are erected giving notice of the authorized speed limit.

The said municipal declaration is recorded as follows:

Minute Book: 23      Page: 11      Ordinance Number: \_\_\_\_\_

In witness whereof, I have hereunto set my hand and the municipal seal this 6<sup>th</sup> day of March, 2023.

Cathy M Maness  
(signature)



---

**Department of Transportation Approval**

Division: [Signature]

Title: CRFOE

Date: 8/18/23

Region: [Signature]

Title: CRFOE

Date: 8/18/23

**Certification of Municipal Declaration  
To Enact Speed Limits and Request for Concurrence**

Concurring State Ordinance Number: 1079248

Division: 8      County: MONTGOMERY      Municipality: TROY

Type: Municipal Speed Zones

Road: NC 24BUS      Car: 45 MPH      Truck: 45 MPH

Description: NC 24 Business, NC 27 Business (Biscoe Road) between 0.30 mile east of SR 1554 (Taft Street) and SR 1332.

**Municipal Certification**

I, Cathy M. Maness, Clerk of Troy, do hereby certify that the municipal governing body, pursuant to the authority granted by G.S. 20-141(f), determined upon the basis of an engineering and traffic investigation and duly declared, on the 6<sup>th</sup> day of March, 2023, the speed limits as set forth above on the designated portion of the State Highway System, which shall become effective when the Department of Transportation has passed a concurring ordinance and signs are erected giving notice of the authorized speed limit.

The said municipal declaration is recorded as follows:

Minute Book: 23      Page: 8      Ordinance Number: \_\_\_\_\_

In witness whereof, I have hereunto set my hand and the municipal seal this 6<sup>th</sup> day of March, 2023.

Cathy M. Maness  
(signature)



**Department of Transportation Approval**

Division: [Signature]      Title: CRFOE      Date: 8/18/23  
Region: [Signature]      Title: CRFOE      Date: 8/13/23

**Certification of Municipal Declaration  
To Repeal Speed Limits and Request for Concurrence**

Concurring State Ordinance Number: 1030159

Division: 8 County: MONTGOMERY

Municipality: TROY

Type: Municipal Speed Zones

Road: NC 109BUS

Car: 20 MPH

Truck: 20 MPH

Description: North Main Street (NC 134 - NC 109 Business) East Main Street (NC 24 - 27) to Smitherman Street (NC 109 Business).

**Municipal Certification**

I, Cathy M. Maness, Clerk of Troy, do hereby certify that the municipal governing body, pursuant to the authority granted by G.S. 20-141(f), determined upon the basis of an engineering and traffic investigation and duly declared, on the 6<sup>th</sup> day of March, 2023, the repeal of speed limits as set forth above on the designated portion of the State Highway System, which shall become effective when the Department of Transportation has passed a concurring ordinance and signs are erected giving notice of the authorized speed limit.

The said municipal declaration is recorded as follows:

Minute Book: 23 Page: 7 Ordinance Number: \_\_\_\_\_

In witness whereof, I have hereunto set my hand and the municipal seal this 6<sup>th</sup> day of March, 2023.

Cathy M. Maness  
(signature)



(municipal seal)

**Department of Transportation Approval**

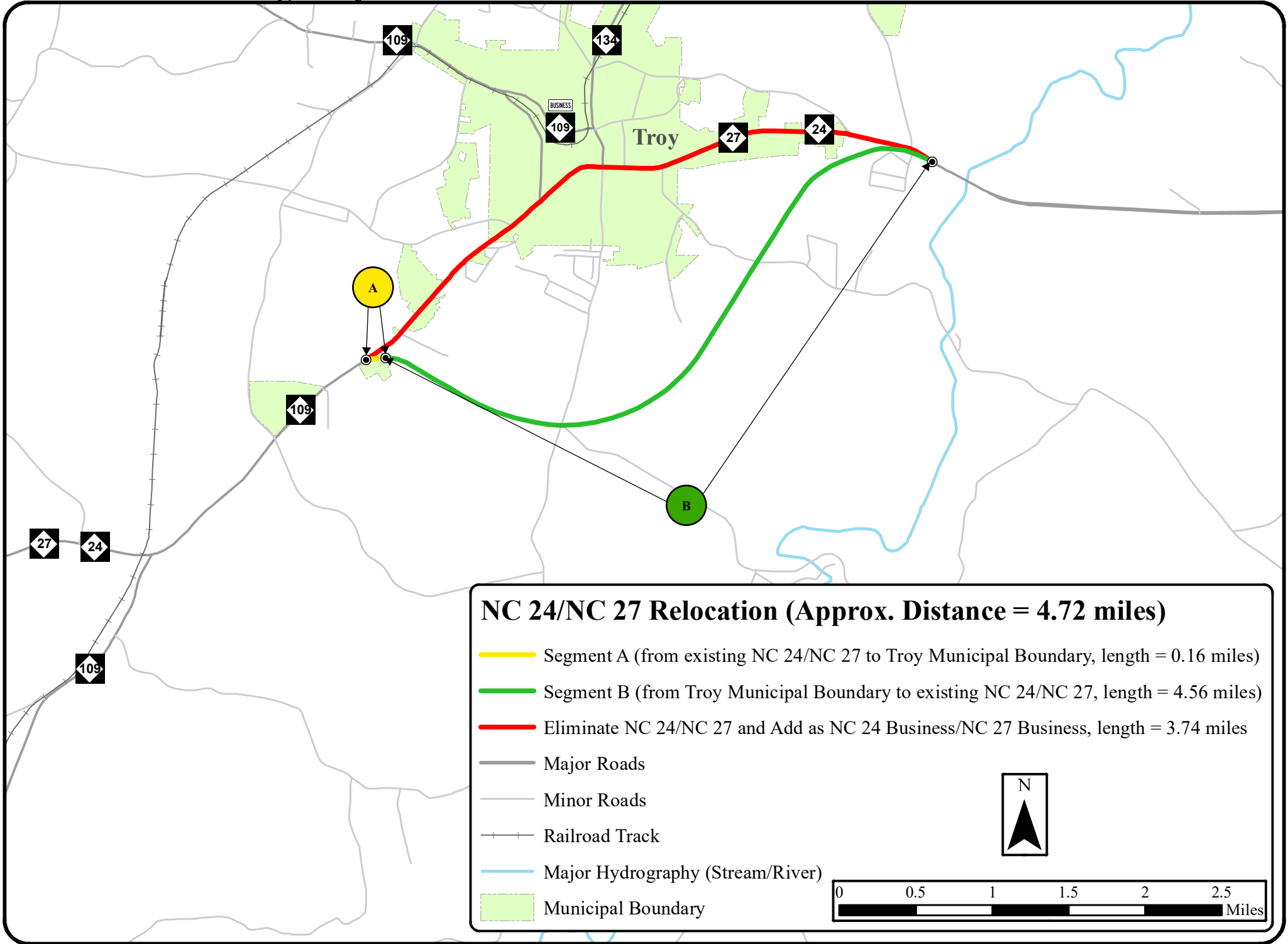
Division: [Signature]  
Region: [Signature]

Title: CRFOE

Date: 8/18/23

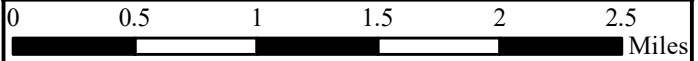
Title: CRFOE

Date: 8/18/23



**NC 24/NC 27 Relocation (Approx. Distance = 4.72 miles)**

- Segment A (from existing NC 24/NC 27 to Troy Municipal Boundary, length = 0.16 miles)
- Segment B (from Troy Municipal Boundary to existing NC 24/NC 27, length = 4.56 miles)
- Eliminate NC 24/NC 27 and Add as NC 24 Business/NC 27 Business, length = 3.74 miles
- Major Roads
- Minor Roads
- Railroad Track
- Major Hydrography (Stream/River)
- Municipal Boundary



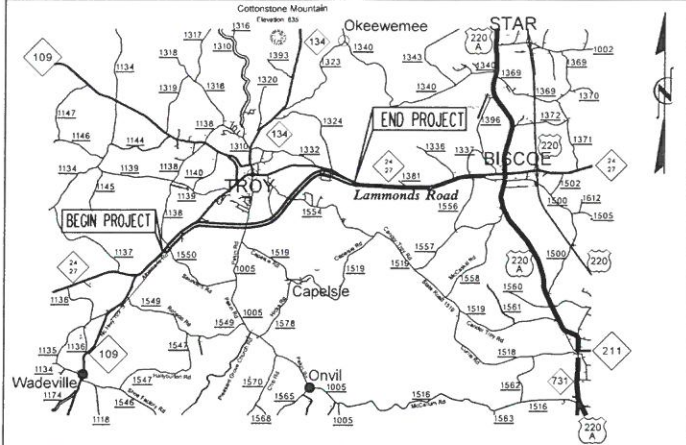
09/28/14

TIP PROJECT: R-0623

CONTRACT: C203494

CONSTRUCTION REVISION - ADDED SHEETS 22A AND 22B - KDA 6/17/2016

See Sheet 1-A For Index of Sheets



VICINITY MAP

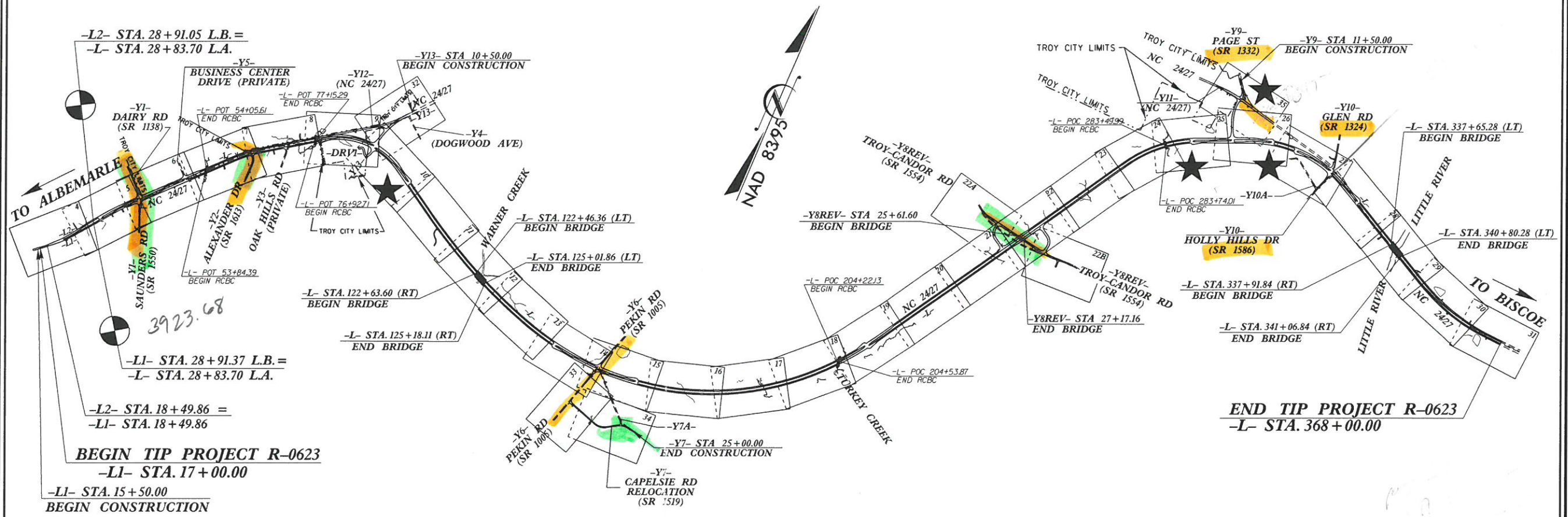
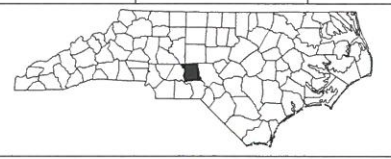
STATE OF NORTH CAROLINA  
DIVISION OF HIGHWAYS

MONTGOMERY COUNTY

LOCATION: NC 2427 TROY BYPASS FROM WEST OF SR 1138  
(DAIRY ROAD) TO JUST EAST OF LITTLE RIVER

TYPE OF WORK: GRADING, DRAINAGE, PAVING, STRUCTURES  
SIGNALS AND SIGNING

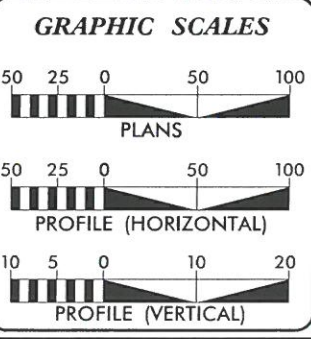
STATE	STATE PROJECT REFERENCE NO.	SHEET NO.	TOTAL SHEETS
N.C.	R-0623	1	
STATE PROJ. NO.	F.A. PROJ. NO.	DESCRIPTION	
34352.1.1	STP-24(6)	PE	
34352.3.U1		RW & UTIL	
34352.2.S2		CONST.	



★ TRAFFIC SIGNAL

NOTE: THIS PROJECT IS A PARTIAL CONTROLLED ACCESS PROJECT WITH ACCESS BEING LIMITED TO POINTS AS SHOWN ON THE PLANS

DOCUMENT NOT CONSIDERED FINAL  
UNLESS ALL SIGNATURES COMPLETED



**DESIGN DATA**

ADT 2014	= 6610 - 12,641
ADT 2040	= 9300 - 18,200
K	= 10 %
D	= 55 %
T	= 17 % *
V	= 60 MPH
* TTST	= 12% DUAL 5%

**FUNCTIONAL CLASSIFICATION**  
RURAL ARTERIAL  
STATEWIDE TIER PROJECT

**PROJECT LENGTH**

LENGTH ROADWAY TIP PROJECT R-0623	= 6.522 MILES
LENGTH STRUCTURES TIP PROJECT R-0623	= 0.127 MILES
TOTAL LENGTH OF TIP PROJECT R-0623	= 6.649 MILES

Prepared in the Office of:  
**DIVISION OF HIGHWAYS**  
1000 Birch Ridge Dr., Raleigh NC, 27610

2012 STANDARD SPECIFICATIONS

**RIGHT OF WAY DATE:**  
JANUARY 30, 2013

**LETTING DATE:**  
NOVEMBER 18, 2014

PROJECT ENGINEER: \_\_\_\_\_  
PROJECT DESIGN ENGINEER: **THAD F. DUNCAN, P.E.**

**HYDRAULICS ENGINEER**

Designed by: **David Booker**, 6/15/2016, P.E.  
SEAL 029984

**ROADWAY DESIGN ENGINEER**

Designed by: **Thad F. Duncan**, 6/15/2016, P.E.  
SEAL 025477

**DIVISION OF HIGHWAYS**

STATE OF NORTH CAROLINA

15-JUN-2016 10:27  
R:\Roadway\Proj\14\0623\_rdy\_tsh.dgn  
\$\$\$\$\$USERNAME\$\$\$\$\$



STATE OF NORTH CAROLINA  
DEPARTMENT OF TRANSPORTATION

ROY COOPER  
GOVERNOR

JAMES H. TROGDON, III  
SECRETARY

**DATE:** June 19, 2019  
**TO:** Mr. Timothy Johnson, PE  
Division Engineer  
Division 8  
**FROM:**  John C. Farley  
Manager  
Geographic Information Systems Unit  
**SUBJECT:**  2019 District 3 Road System Changes

The GIS Unit's Data Conversion Group has been authorized to make the changes indicated below to the state road system. We request that you update the related maps and files in your offices and install appropriate road number signs, if necessary. If our system changes do not conform to the actual conditions in the field, please return this memorandum with recommendations.

Document Number	County	Approval Date
R-0623	MONTGOMERY	01/28/2019

Questions or comments about changes should be referred to the GIS Help Desk at [GISHelp@ncdot.gov](mailto:GISHelp@ncdot.gov).

Thank you for your assistance.

JCF

cc: BSIP  
Bridge Maintenance  
Division Right of Way  
IMG  
Pavement Management  
Permit Unit  
State Road Maintenance  
Traffic Engineering  
Traffic Surveys

**MAILING ADDRESS:**  
NC DEPARTMENT OF TRANSPORTATION  
GEOGRAPHIC INFORMATION SYSTEMS UNIT  
1521 MAIL SERVICE CENTER  
RALEIGH, NC 27699-1521

Telephone: (919) 707-2165  
FAX: 919-707-2210  
Customer Service: 1-877-368-4968  
Website: [www.ncdot.gov](http://www.ncdot.gov)

**LOCATION:**  
4101 CAPITAL BLVD.  
RALEIGH, NC 27604

# 2019 Road System Changes

---

**TIP Name:** R-0623  
**Date:** 01/28/2019  
**County:** MONTGOMERY

## Additions

<b>Route</b>	<b>Street Name</b>	<b>Mileage</b>	<b>Map</b>
NC 24/NC 27		0.35	B
NC 24/NC 27		0.76	E
SR 1613		0.01	A
SR 1646		0.04	B
SR 1519		0.26	C
SR 1648		0.03	C
SR 1554		0.34	D
SR 1332		0.04	E
SR 1586		0.06	E
SR 9004		3.95	F

---

## Deletions

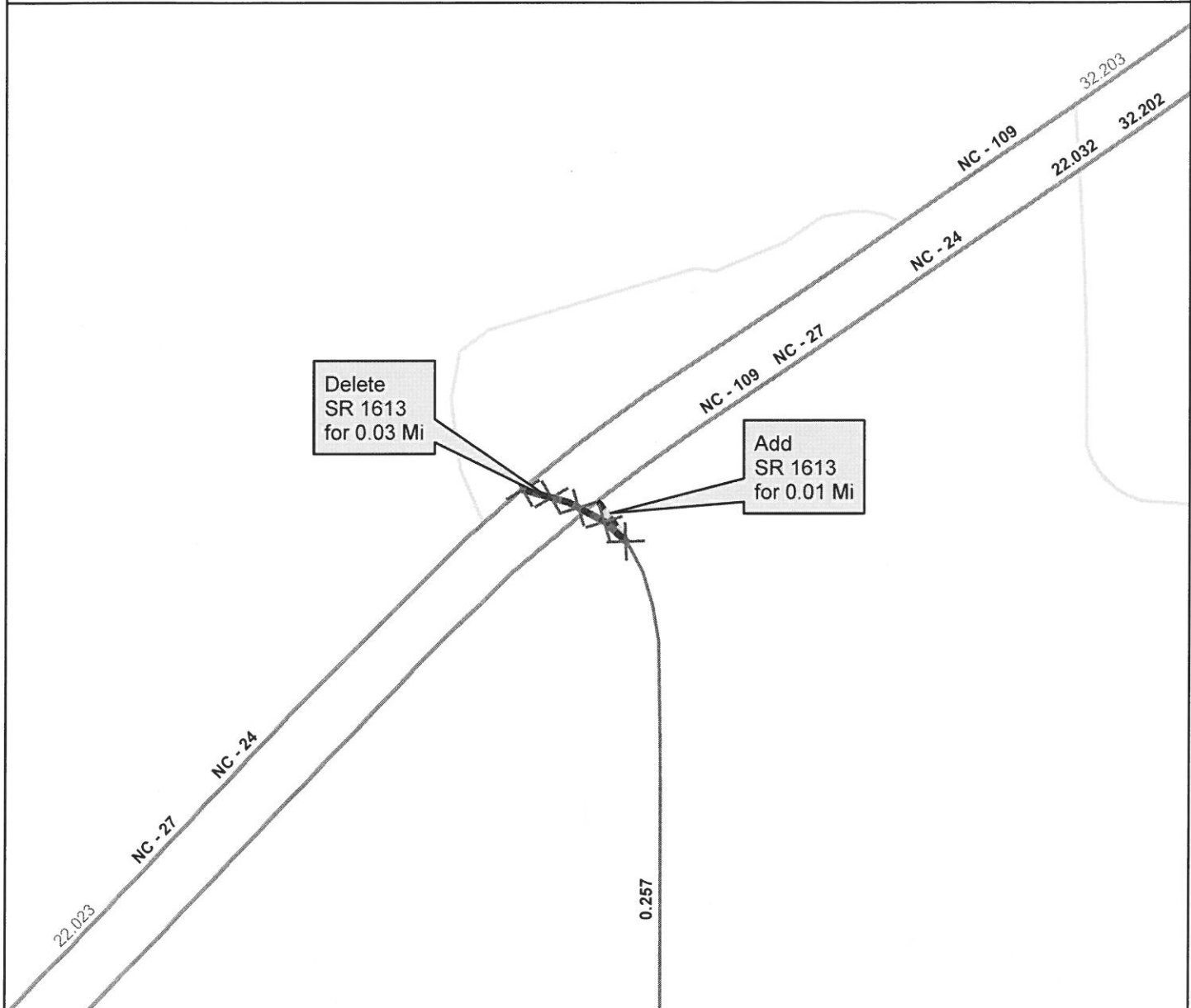
<b>Route</b>	<b>Street Name</b>	<b>Mileage</b>	<b>Map</b>
NC 24/NC 27		0.21	B
NC 24/NC 27		0.38	E
SR 1613		0.03	A
SR 1519		0.11	C
SR 1554		0.34	D
SR 1332		0.05	E
SR 1586		0.06	E

---

## Reassignments

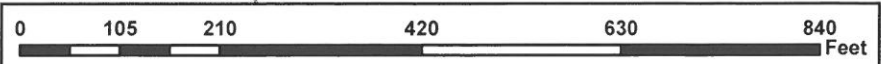
<b>Existing Route</b>	<b>New Route</b>	<b>Street Name</b>	<b>Mileage</b>	<b>Map</b>
NC 24/NC 27	SR 1646		0.09	B
NC 24/NC 27	SR 1647		0.25	E
SR 1519	SR 1648		0.15	C

Map A



Legend

- Addition
- Deletion
- Reassignment
- SR
- NC
- US
- Interstate
- Ramp
- Non-System
- Obliterated



Document Number: R-0623

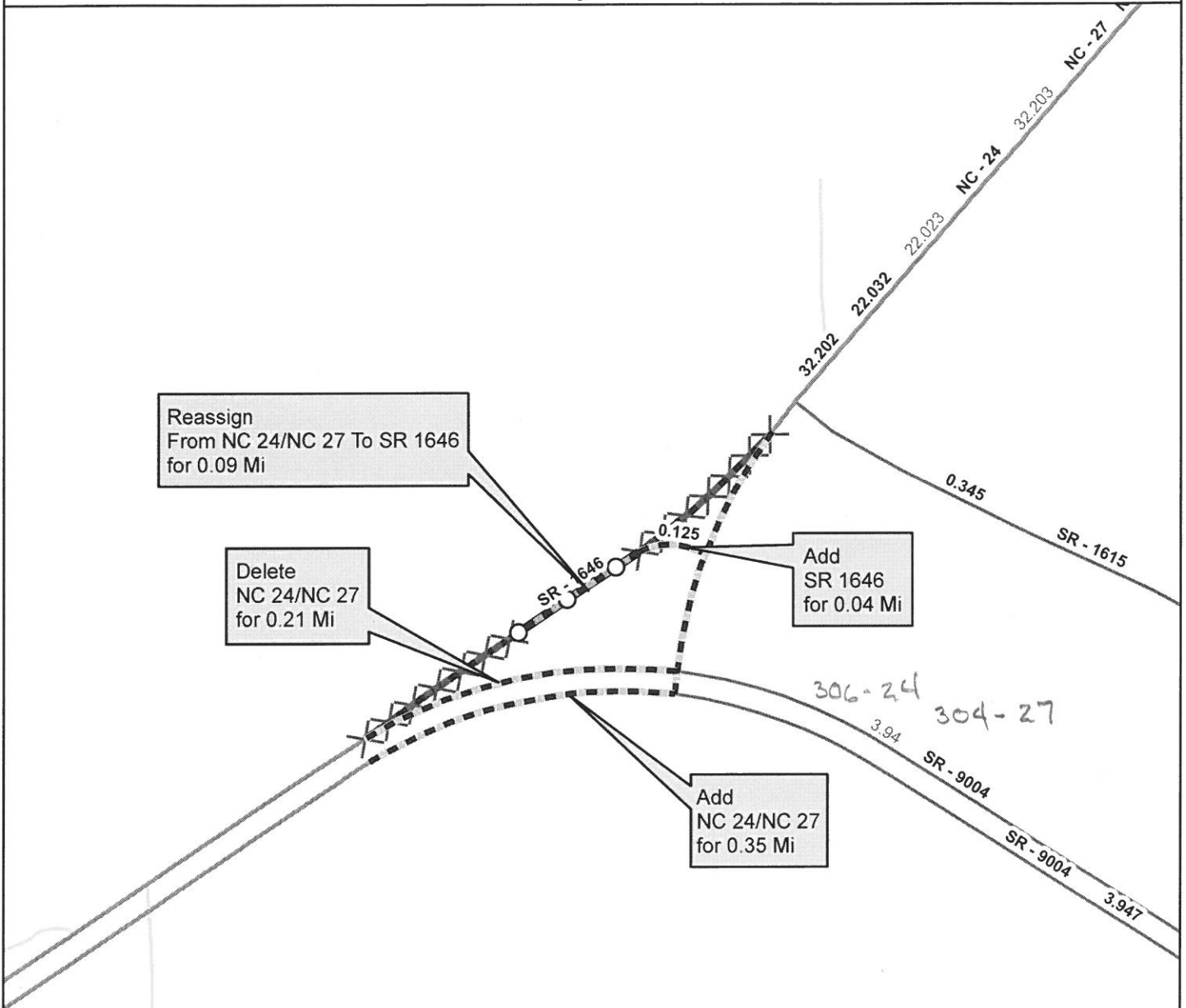
Route Number(s): 1646  
NC 24/NC 27

Map Date: 06/18/19

County: Montgomery

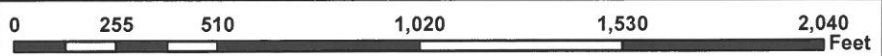
Approval Date: 01/28/19

Map B



Legend

- Addition
- Deletion
- Reassignment
- SR
- NC
- US
- Interstate
- Ramp
- Non-System
- Obliterated



Document Number: R-0623

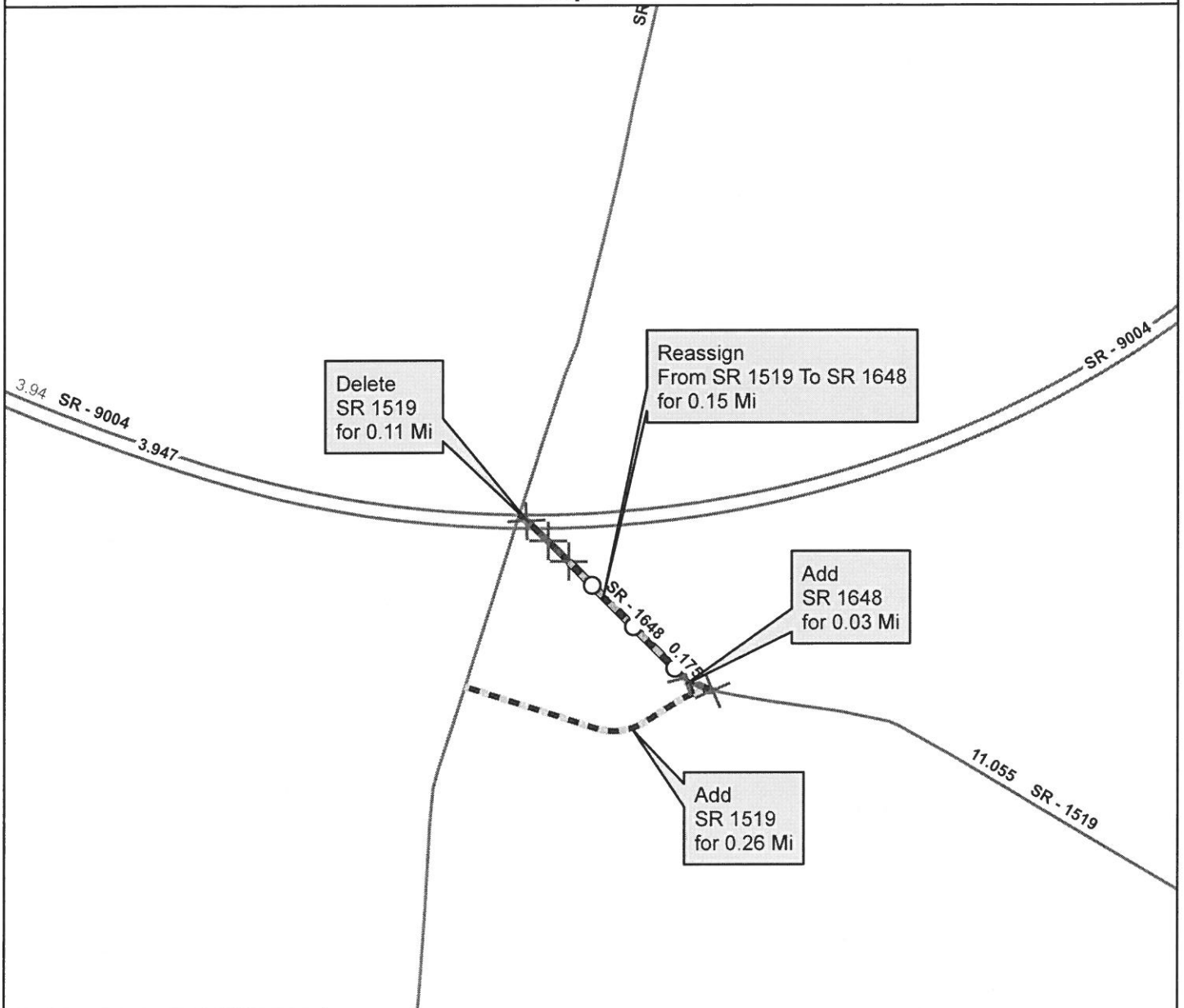
Route Number(s): 1519  
1648

Map Date: 06/18/19

County: Montgomery

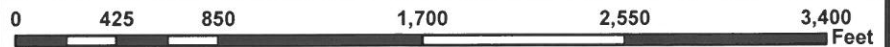
Approval Date: 01/28/19

Map C



Legend

- Addition
- ~~---~~ Deletion
- Reassignment
- SR
- NC
- US
- Interstate
- Ramp
- Non-System
- - - - - Obliterated



Document Number: R-0623

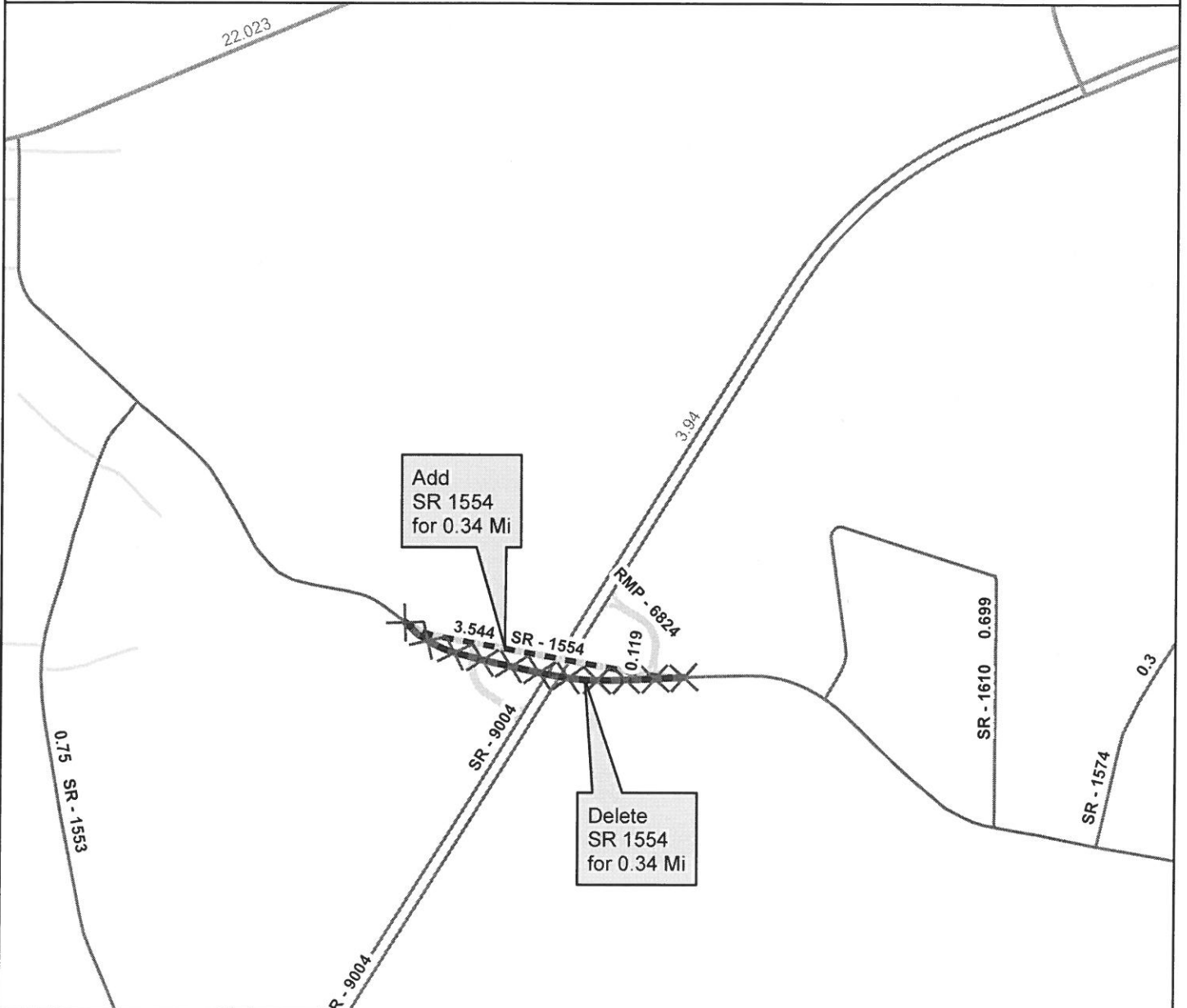
Route Number(s): 1554

Map Date: 06/18/19

County: Montgomery

Approval Date: 01/28/19

Map D



Legend

- Addition
- Deletion
- Reassignment
- SR
- NC
- US
- Interstate
- Ramp
- Non-System
- Obliterated





