



STATE OF NORTH CAROLINA
DEPARTMENT OF TRANSPORTATION

P.O. BOX 25201, RALEIGH, NC 27611-5201

CERTIFICATION OF RULEMAKING

Certifying Agency: Department of Transportation				
Action:	<input checked="" type="checkbox"/>	Adoption	<input type="checkbox"/>	Repeal
Statutory Authority: 136-54, 136-30, 20-141, 20-141.				
Public Hearing Not Required For This Action Under: GS 150A-1, 20-1.				
Rule Summary: Municipal Speed Zones, Rural Speed Zones, Route Changes.				
Circumstances Requiring Rule Adoption, Repeal: Necessary for public safety and welfare.				
Effective Date: November 03, 2010				

October 29, 2010

DATE

OFFICER SIGNATURE

James. K. Lacy, P.E.

TYPED NAME

State Traffic Engineer

TITLE



STATE OF NORTH CAROLINA
DEPARTMENT OF TRANSPORTATION

P.O. BOX 25201, RALEIGH, NC 27611-5201

CERTIFICATION OF RULEMAKING

Certifying Agency: Department of Transportation					
Action:	<input checked="" type="checkbox"/>	Adoption	<input type="checkbox"/>	<input checked="" type="checkbox"/>	Repeal
Statutory Authority: 136-54, 136-30, 20-141, 20-141.					
Public Hearing Not Required For This Action Under: GS 150A-1, 20-1.					
Rule Summary: Municipal Speed Zones, Rural Speed Zones, Route Changes.					
Circumstances Requiring Rule Adoption, Repeal: Necessary for public safety and welfare.					
Effective Date: November 03, 2010					

October 29, 2010

DATE

OFFICER SIGNATURE

James. K. Lacy, P.E.

TYPED NAME

State Traffic Engineer

TITLE

Municipal Speed Zones

The Board of Transportation has delegated to the Secretary of Transportation the authority to adopt and promulgate all rules and regulations and ordinances regulating traffic on the highways pursuant to authority of N.C.G.S 143B-350 (g) (see 19ANCAC 4A.0004).

The State Traffic Engineer is subdelegated the authority by the Secretary of Transportation to adopt and promulgate all necessary rules, regulations and ordinances for the use of and to police traffic on state highways, and to set, change, or extend route numbers on the Primary Highway System of North Carolina pursuant to authority of N.C.G.S 143B-350(g) (see 19ANCAC 4A.0004).

Pursuant to that delegation, the State Traffic Engineer hereby adopts and promulgates the following ordinances based on traffic and engineering studies performed by the Traffic Engineering Branch, Department of Transportation, and in accordance with General Statute 20-141.

COUNTY ONSLOW DIVISION 3

DECLARE THE FOLLOWING

County / Municipality	Ordinance Number	Route	Car Spd Lmt	Trk Spd Lmt	Description
ONSLOW JACKSONVILLE	1061674	NC 53	55	55	(Western Boulevard) from SR 1308 (Gum Branch Road) to 0.10 mile northwest of SR 1336 (Henderson Drive) in Jacksonville.
ONSLOW JACKSONVILLE	1061675	NC 53	45	45	(Western Boulevard) from 0.10 mile northwest of SR 1336 (Henderson Drive) to Brynn Marr Road in Jacksonville.
ONSLOW JACKSONVILLE	1062070	NC 24B	45	45	(Lejeune Boulevard) from SR 1403 (Hargett Street) to 0.9 mile east of SR 1403, at the merge with NC 24/NC 53 in Jacksonville.
ONSLOW JACKSONVILLE	1062071	NC 24	45	45	(Lejeune Boulevard) from the merge with eastbound NC 24 Business at a point 1.32 miles west of NC 53 (Western Boulevard) to the west end of the bridge over Northeast Creek at a point 1.54 miles east of NC 53 (Western Boulevard) in Jacksonville.
ONSLOW JACKSONVILLE	1062072	NC 24	55	55	(Lejeune Boulevard/ Freedom Way) from the west end of the bridge over Northeast Creek at a point 1.54 miles east of NC 53 (Western Boulevard) to 0.06 mile east of SR 1829 (Hunters Trail) in Jacksonville.
ONSLOW JACKSONVILLE	1062073	US 17B	55	55	(Wilmington Highway) from 0.07 mile north of NC 24/NC 53 to 0.47 mile north of NC 24/NC 53 in Jacksonville.

County / Municipality	Ordinance Number	Route	Car Spd Lmt	Trk Spd Lmt	Description
ONslow JACKSONVILLE	1062075	US 17B	45	45	(Wilmington Highway and Marine Boulevard) from 0.47 mile north of NC 24 / NC 53 to the north interchange with US 17 at 0.62 mile northeast of SR 1308 (Bell Fork Road / Gum Branch Road) in Jacksonville.
ONslow JACKSONVILLE	1062082	US 17	45	45	(Marine Boulevard) from the north interchange with US 17 Business at 0.37 mile southwest of NC 53 (Western Boulevard) to 0.19 mile northeast of SR 1406 (Piney Green Road) in Jacksonville.

RESCIND THE FOLLOWING

County / Municipality	Ordinance Number	Route	Car Spd Lmt	Trk Spd Lmt	Description
ONslow JACKSONVILLE	1033695	SR 1470	45	45	Western Boulevard (SR 1470) from Brynn Marr Road to US 17.
ONslow JACKSONVILLE	1033726	SR 1470	45	45	SR 1470 from US 17 to a point 0.10 mile north of SR 1336 (Henderson Drive).
ONslow JACKSONVILLE	1033731	US 17	45	45	US 17 (Wilmington Highway/Marine Boulevard), from a point 0.78 mile north of SR1124 (Canady Road), northeastward to Jacksonville northern city limit, at a point 0.19 mile northeast of SR 1406 (Piney Green Road).
ONslow JACKSONVILLE	1033733	NC 24	45	45	NC 24 (Johnson Boulevard/LeJeune Boulevard), from US 17 (Marine Boulevard), eastward to the west end of the bridge over Northeast Creek, at a point 1.54 mile east of SR 1470 (Western Boulevard).
ONslow JACKSONVILLE	1033734	NC 24	55	55	NC 24 (LeJeune Boulevard/Freedom Way), from the west end of the bridge over Northeast Creek, at a point 1.54 mile east of SR 1470 (Western Boulevard), eastward to eastern Jacksonville city limit at the easterly crossing of the Camp LeJeune Railroad, at a point 0.06

County / Municipality	Ordinance Number	Route	Car Spd Lmt	Trk Spd Lmt	Description
ONSLOW JACKSONVILLE	1061298	SR 1470	55	55	<p>mile east of SR 1289 (Hunters Trail). (Western Boulevard) from SR 1308 (Gum Branch Road) eastward to a point 0.10 mile northwest of SR 1336 (Henderson Drive), in Jacksonville.</p>

Rural Speed Zones

The Board of Transportation has delegated to the Secretary of Transportation the authority to adopt and promulgate all rules and regulations and ordinances regulating traffic on the highways pursuant to authority of N.C.G.S 143B-350 (g) (see 19ANCAC 4A.0004).

The State Traffic Engineer is subdelegated the authority by the Secretary of Transportation to adopt and promulgate all necessary rules, regulations and ordinances for the use of and to police traffic on state highways, and to set, change, or extend route numbers on the Primary Highway System of North Carolina pursuant to authority of N.C.G.S 143B-350(g) (see 19ANCAC 4A.0004).

Pursuant to that delegation, the State Traffic Engineer hereby adopts and promulgates the following ordinances based on traffic and engineering studies performed by the Traffic Engineering Branch, Department of Transportation, and in accordance with General Statute 20-141.

COUNTY ONSLOW

DIVISION 3

RESCIND THE FOLLOWING

County / Municipality	Ordinance Number	Route	Car Spd Lmt	Trk Spd Lmt	Description
ONSLOW	1034095	NC 53	45	45	From US 258-NC 24 to SR 1105.

Route Changes

The Board of Transportation has delegated to the Secretary of Transportation the authority to adopt and promulgate all rules and regulations and ordinances regulating traffic on the highways pursuant to authority of N.C.G.S 143B-350 (g) (see 19ANCAC 4A.0004).

The State Traffic Engineer is subdelegated the authority by the Secretary of Transportation to adopt and promulgate all necessary rules, regulations and ordinances for the use of and to police traffic on state highways, and to set, change, or extend route numbers on the Primary Highway System of North Carolina pursuant to authority of N.C.G.S 143B-350(g) (see 19ANCAC 4A.0004).

Pursuant to that delegation, the State Traffic Engineer hereby adopts and promulgates the following ordinances based on traffic and engineering studies performed by the Traffic Engineering Branch, Department of Transportation, and in accordance with General Statute 136-30, 136-54.

COUNTY ONSLOW **DIVISION** 3

DECLARE THE FOLLOWING

County	Ordinance Number	Route	Long Description
ONSLOW	1061710	NC 53	Add NC 53 along existing alignment of NC 24 between US 17 (west interchange) and US 258, NC 24, NC 24 Business (Burgaw Highway).
ONSLOW	1061711	NC 53	Add NC 53 along existing alignment of US 17 between US 17 (east interchange), NC 24 Business (east interchange, Lejeune Boulevard) and US 17 (west interchange).
ONSLOW	1061712	NC 53	Add NC 53 along existing alignment of NC 24 between SR 1470 (Western Boulevard) and US 17 (east interchange), NC 24 Business (east interchange, Lejeune Boulevard).
ONSLOW	1061713	NC 53	Add NC 53 to replace existing SR 1470 (Western Boulevard) between SR 1308 (Gum Branch Drive) and NC 24 (east intersection, Lejeune Boulevard).
ONSLOW	1061714	SR 1470	Delete existing SR 1470 (Western Boulevard) and replace with NC 53 between SR 1308 (Gum Branch Drive) and NC 24 (Lejeune Boulevard).

The foregoing Highway Traffic Ordinances are hereby adopted in accordance with the General Statutes of North Carolina (136-54, 136-30, 20-141, 20-141).

All the actions to the Highway Traffic Ordinances herein adopted are effective November 03, 2010 and are identified as follows:

ORDINANCE TYPE	ADOPT	REPEAL
Municipal Speed Zones	8	6
Rural Speed Zones	0	1
Route Changes	5	0
Total	13	7

The Division Engineer for each affected Division shall cause to be erected appropriate signs indicating the action of the State Traffic Engineer and these ordinances shall be in full force and effect from and after the erection of such signs.

October 29, 2010

DATE

OFFICER SIGNATURE

James. K. Lacy, P.E.

TYPED NAME

State Traffic Engineer

TITLE

The foregoing Highway Traffic Ordinances are hereby adopted in accordance with the General Statutes of North Carolina (136-54, 136-30, 20-141, 20-141).

All the actions to the Highway Traffic Ordinances herein adopted are effective November 03, 2010 and are identified as follows:

ORDINANCE TYPE	ADOPT	REPEAL
Municipal Speed Zones	8	6
Rural Speed Zones	0	1
Route Changes	5	0
Total	13	7

The Division Engineer for each affected Division shall cause to be erected appropriate signs indicating the action of the State Traffic Engineer and these ordinances shall be in full force and effect from and after the erection of such signs.

October 29, 2010

DATE



OFFICER SIGNATURE

James. K. Lacy, P.E.

TYPED NAME

State Traffic Engineer

TITLE

**Certification of Municipal Declaration
To Repeal Speed Limits and Request for Concurrence**

Concurring State Ordinance Number: 1033695

Division: 3 County: ONSLOW Municipality: JACKSONVILLE

Type: Municipal Speed Zones

Road: SR 1470 Car: 45 MPH Truck: 45 MPH

Description: Western Boulevard (SR 1470) from Brynn Marr Road to US 17.

Municipal Certification

I, Carolyn L. Lampe, ^{Deputy} Clerk of City of Jacksonville, do hereby certify that the municipal governing body, pursuant to the authority granted by G.S. 20-141(f), determined upon the basis of an engineering and traffic investigation and duly declared, on the 4th day of August, 2010, the repeal of speed limits as set forth above on the designated portion of the State Highway System, which shall become effective when the Department of Transportation has passed a concurring ordinance and signs are erected giving notice of the authorized speed limit.

The said municipal declaration is recorded as follows:

Minute Book: 10 Page: 241 Ordinance/Resolution Number: 2010-45

In witness whereof, I have hereunto set my hand and the municipal seal this 13th day of August, 2010.

Carolyn L. Lampe
(signature)



Department of Transportation Approval

Division: Nathaniel P. Vite/1011 Title: DIVISION TRAFFIC ENGINEER Date: 8/16/10

Region: Robt Chel D Title: Regional Traffic Engineer Date: 8/17/10

**Certification of Municipal Declaration
To Repeal Speed Limits and Request for Concurrence**

Concurring State Ordinance Number: 1033726

Division: 3 County: ONSLOW Municipality: JACKSONVILLE

Type: Municipal Speed Zones

Road: SR 1470 Car: 45 MPH Truck: 45 MPH

Description: SR 1470 from US 17 to a point 0.10 mile north of SR 1336 (Henderson Drive).

Municipal Certification

I, Carolyn L. Lampe, ^{Deputy} Clerk of City of Jacksonville do hereby certify that the municipal governing body, pursuant to the authority granted by G.S. 20-141(f), determined upon the basis of an engineering and traffic investigation and duly declared, on the 4th day of August, 2010, the repeal of speed limits as set forth above on the designated portion of the State Highway System, which shall become effective when the Department of Transportation has passed a concurring ordinance and signs are erected giving notice of the authorized speed limit.

The said municipal declaration is recorded as follows:

Minute Book: 10 Page: 241 Ordinance/Resolution Number: 2010-45

In witness whereof, I have hereunto set my hand and the municipal seal this 13th day of August, 2010.

Carolyn L. Lampe
(signature)



Department of Transportation Approval

Division: Matherine E. Hite Title: DIVISION TRAFFIC ENGINEER Date: 8/16/10

Region: Robt. Chet Title: Regional Traffic Engineer Date: 8/17/10

**Certification of Municipal Declaration
To Repeal Speed Limits and Request for Concurrence**

Concurring State Ordinance Number: 1061298

Division: 3 County: ONSLOW Municipality: JACKSONVILLE

Type: Municipal Speed Zones

Road: SR 1470 Car: 55 MPH Truck: 55 MPH

Description: (Western Boulevard) from SR 1308 (Gum Branch Road) eastward to a point 0.10 mile northwest of SR 1336 (Henderson Drive), in Jacksonville.

Municipal Certification

I, Carolyn L. Lampe, ^{Deputy} Clerk of City of Jacksonville, do hereby certify that the municipal governing body, pursuant to the authority granted by G.S. 20-141(f), determined upon the basis of an engineering and traffic investigation and duly declared, on the 4th day of August, 2010, the repeal of speed limits as set forth above on the designated portion of the State Highway System, which shall become effective when the Department of Transportation has passed a concurring ordinance and signs are erected giving notice of the authorized speed limit.

The said municipal declaration is recorded as follows:

Minute Book: 10 Page: 241 Ordinance/Resolution Number: 2010-45

In witness whereof, I have hereunto set my hand and the municipal seal this 13th day of August, 2010.

Carolyn L. Lampe
(signature)



Department of Transportation Approval

Division: Katherine P. Skates Title: DIVISION TRAFFIC ENGINEER Date: 8/16/10

Region: R. H. [Signature] Title: Regional Traffic Engineer Date: 8/17/10

**Certification of Municipal Declaration
To Enact Speed Limits and Request for Concurrence**

Concurring State Ordinance Number: 1061674

Division: 3 County: ONSLOW Municipality: JACKSONVILLE

Type: Municipal Speed Zones

Road: NC 53 Car: 55 MPH Truck: 55 MPH

Description: (Western Boulevard) from SR 1308 (Gum Branch Road) to 0.10 mile northwest of SR 1336 (Henderson Drive) in Jacksonville.

Municipal Certification

I, Carolyn L. Lampe, ^{Deputy} Clerk of City of Jacksonville, do hereby certify that the municipal governing body, pursuant to the authority granted by G.S. 20-141(f), determined upon the basis of an engineering and traffic investigation and duly declared, on the 4th day of August, 2010, the speed limits as set forth above on the designated portion of the State Highway System, which shall become effective when the Department of Transportation has passed a concurring ordinance and signs are erected giving notice of the authorized speed limit.

The said municipal declaration is recorded as follows:

Minute Book: 10 Page: 241 Ordinance/Resolution Number: 2010-45

In witness whereof, I have hereunto set my hand and the municipal seal this 13th day of August, 2010.

Carolyn L. Lampe
(signature)



Department of Transportation Approval

Division: Ruthvinde Kitypp

Title: DIVISION TRAFFIC ENG'R Date: 8/16/10

Region: RLH

Title: Regional Traffic Engineer Date: 8/17/10

**Certification of Municipal Declaration
To Enact Speed Limits and Request for Concurrence**

Concurring State Ordinance Number: 1061675

Division: 3 County: ONSLOW Municipality: JACKSONVILLE

Type: Municipal Speed Zones

Road: NC 53 Car: 45 MPH Truck: 45 MPH

Description: (Western Boulevard) from 0.10 mile northwest of SR 1336 (Henderson Drive) to Brynn Marr Road in Jacksonville.

Municipal Certification

I, Carolyn L. Lampe, ^{Deputy} Clerk of City of Jacksonville, do hereby certify that the municipal governing body, pursuant to the authority granted by G.S. 20-141(f), determined upon the basis of an engineering and traffic investigation and duly declared, on the 4th day of August, 2010, the speed limits as set forth above on the designated portion of the State Highway System, which shall become effective when the Department of Transportation has passed a concurring ordinance and signs are erected giving notice of the authorized speed limit.

The said municipal declaration is recorded as follows:

Minute Book: 10 Page: 241 Ordinance/Resolution Number: 2010-45

In witness whereof, I have hereunto set my hand and the municipal seal this 13th day of August, 2010.

Carolyn L. Lampe
(signature)



Department of Transportation Approval

Division: Katherine C. Kite/DA

Title: DIVISION TRAFFIC ENGINEER Date: 8/16/10

Region: [Signature]

Title: Regional Traffic Engineer Date: 8/17/10

ORDINANCE (2010-45)

ORDINANCE DECLARING MODIFICATIONS – WESTERN BOULEVARD (SR 1470)

WHEREAS, the North Carolina Department of Transportation (NCDOT) has requested the City's concurrence on their action to change Western Boulevard (SR 1470) from a secondary to a primary road in the State Road Classification System; and

WHEREAS, this change in the classification of Western Boulevard (SR 1470) will facilitate the funding of maintenance of the roadway; and

WHEREAS, this modification to Western Boulevard (SR1470) will be executed by extending NC 53 eastward along NC 24, continuing to part of the Highway 17 bypass concurrently with the US 17 & NC 24, continuing to NC 24 East to Western Boulevard and then along its length to SR 1308 (Gum Branch Road); and

WHEREAS, this modification does not include any changes to established speed limits; and

WHEREAS, NCDOT has requested certification of an Ordinance declaring that the modifications to Western Boulevard (SR1470) have been approved by the City Council;

NOW, THEREFORE, the City Council of the City of Jacksonville does hereby adopt the following modifications to SR 1470 (Western Boulevard) and any and all ordinances in conflict with the aforementioned are hereby repealed and does also hereby authorize the City Clerk to sign the Certification of Municipal Declaration which will allow the NCDOT to enact concurring ordinances.

Declare the Following:

Repeal Speed Limit 45 Ordinance 1033695 Western Boulevard (SR 1470) from Brynn Marr Road to US 17.


Repeal Speed Limit 45 Ordinance 1033725 SR 1470 from US 17 to a point 0.10 miles north of SR 1336 (Henderson Drive).

Repeal Speed Limit 55 Ordinance 1061298 Western Boulevard from SR 1308 Gum Branch Road eastward to a point 0.10 miles northwest of SR 1336 (Henderson Drive) in Jacksonville.

Enact Speed Limit 55 Ordinance 1061674 (Western Boulevard from SR 1308 (Gum Branch Road) to 0.10 miles northwest of SR 1336 (Henderson Drive) in Jacksonville.

Enact Speed Limit 45 Ordinance #1061675 (Western Boulevard) from 0.10 miles northwest of SR 1336 (Henderson Drive) to Brynn Marr Road in Jacksonville.

Adopted in regular session, this 4th day of August, 2010.

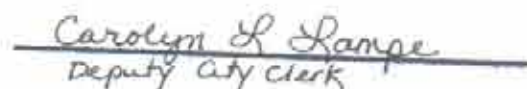

Sammy Phillips, Mayor

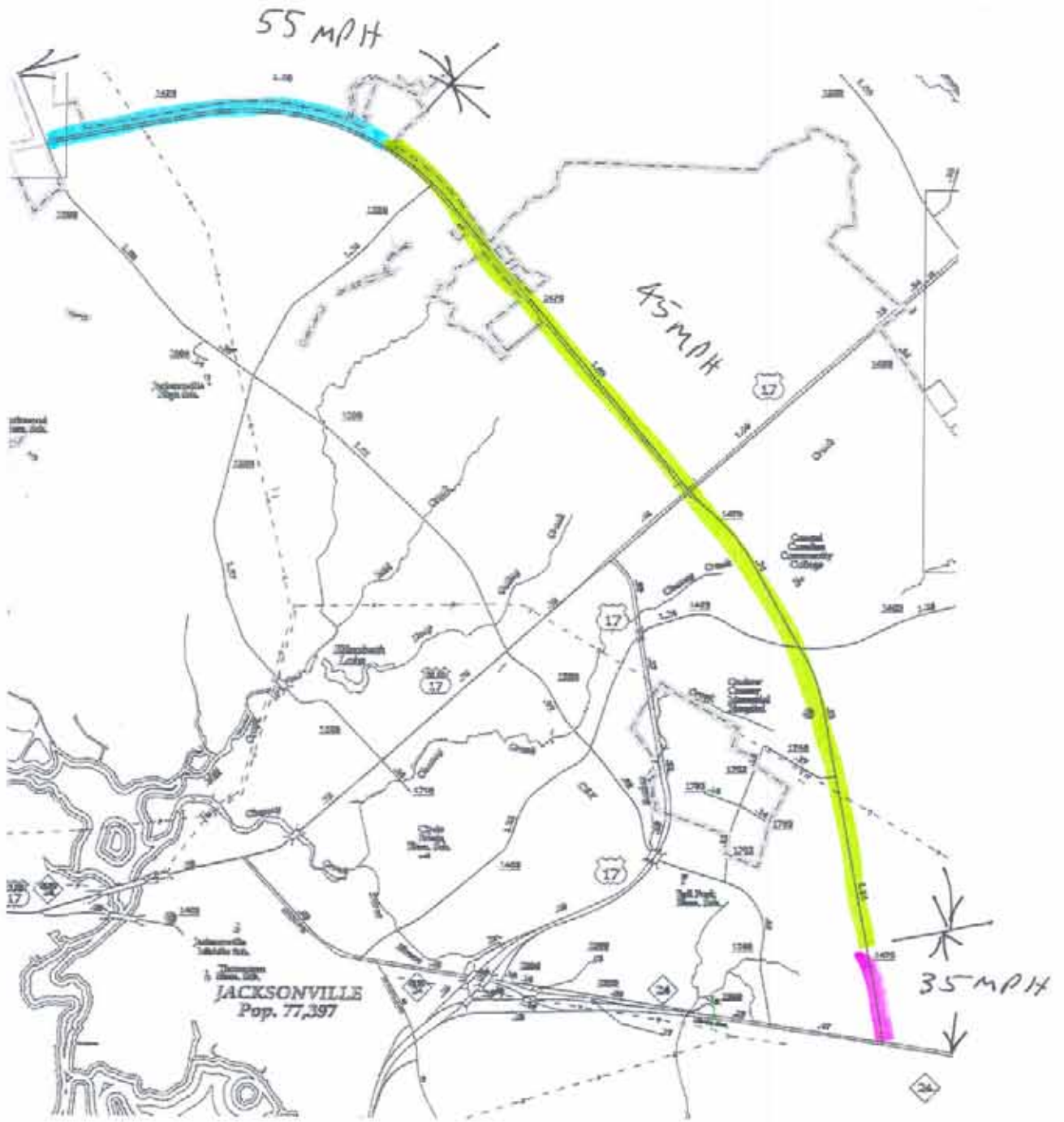
ATTEST:


Carmen K. Miracle, City Clerk



CERTIFIED TO BE A
TRUE AND CORRECT
COPY OF THE CITY OF
JACKSONVILLE, NORTH CAROLINA


Carolyn L. Range
Deputy City Clerk



**Certification of Municipal Declaration
To Repeal Speed Limits and Request for Concurrence**

Concurring State Ordinance Number: 1033731

Division: 3 County: ONSLOW Municipality: JACKSONVILLE

Type: Municipal Speed Zones

Road: US 17 Car: 45 MPH Truck: 45 MPH

Description: US 17 (Wilmington Highway/Marine Boulevard), from a point 0.78 mile north of SR1124 (Canady Road), northeastward to Jacksonville northern city limit, at a point 0.19 mile northeast of SR 1406 (Piney Green Road).

Municipal Certification

I, Carmen K. Miracle, Clerk of City of Jacksonville, do hereby certify that the municipal governing body, pursuant to the authority granted by G.S. 20-141(f), determined upon the basis of an engineering and traffic investigation and duly declared, on the 19th day of October, 20 10, the repeal of speed limits as set forth above on the designated portion of the State Highway System, which shall become effective when the Department of Transportation has passed a concurring ordinance and signs are erected giving notice of the authorized speed limit.

The said municipal declaration is recorded as follows:

Minute Book: 10 Page: 252 Ordinance/Resolution Number: 2010-50

In witness whereof, I have hereunto set my hand and the municipal seal this 22 day of October, 20 10.

Carmen K. Miracle
(signature)



Department of Transportation Approval

Division: Katherine C. Hater Title: DIVISION TRAFFIC ENGINEER Date: 10/25/10

Region: Althea D Title: Regional Traffic Engineer Date: 10/27/10

**Certification of Municipal Declaration
To Repeal Speed Limits and Request for Concurrence**

Concurring State Ordinance Number: 1033733

Division: 3 County: ONSLOW Municipality: JACKSONVILLE

Type: Municipal Speed Zones

Road: NC 24 Car: 45 MPH Truck: 45 MPH

Description: NC 24 (Johnson Boulevard/LaJeune Boulevard), from US 17 (Marine Boulevard), eastward to the west end of the bridge over Northeast Creek, at a point 1.54 mile east of SR 1470 (Western Boulevard).

Municipal Certification

I, Carmen K. Miracle, Clerk of City of Jacksonville hereby certify that the municipal governing body, pursuant to the authority granted by G.S. 20-141(f), determined upon the basis of an engineering and traffic investigation and duly declared, on the 19th day of October, 2010, the repeal of speed limits as set forth above on the designated portion of the State Highway System, which shall become effective when the Department of Transportation has passed a concurring ordinance and signs are erected giving notice of the authorized speed limit.

The said municipal declaration is recorded as follows:

Minute Book: 10 Page: 252 Ordinance/Resolution Number: 2010-50

In witness whereof, I have hereunto set my hand and the municipal seal this 22 day of October, 2010.

Carmen K. Miracle
(signature)



Department of Transportation Approval

Division: Katherine E. White Title: DIVISION TRAFFIC ENGINEER Date: 10/25/10

Region: Alt. Chris Title: Regional Traffic Engineer Date: 10/27/10

**Certification of Municipal Declaration
To Repeal Speed Limits and Request for Concurrence**

Concurring State Ordinance Number: 1033734

Division: 3 County: ONSLOW Municipality: JACKSONVILLE

Type: Municipal Speed Zones

Road: NC 24 Car: 55 MPH Truck: 55 MPH

Description: NC 24 (LeJeune Boulevard/Freedom Way), from the west end of the bridge over Northeast Creek, at a point 1.54 mile east of SR 1470 (Western Boulevard), eastward to eastern Jacksonville city limit at the easterly crossing of the Camp LeJeune Railroad, at a point 0.06 mile east of SR 1289 (Hunters Trail).

Municipal Certification

I, Carmen K. Miracle, Clerk of City of Jacksonville do hereby certify that the municipal governing body, pursuant to the authority granted by G.S. 20-141(f), determined upon the basis of an engineering and traffic investigation and duly declared, on the 19th day of October, 2010, the repeal of speed limits as set forth above on the designated portion of the State Highway System, which shall become effective when the Department of Transportation has passed a concurring ordinance and signs are erected giving notice of the authorized speed limit.

The said municipal declaration is recorded as follows:

Minute Book: 10 Page: 252 Ordinance/Resolution Number: 2010-50

In witness whereof, I have hereunto set my hand and the municipal seal this 22 day of October, 2010.

Carmen K. Miracle
(signature)



Department of Transportation Approval

Division: Matherine E. Hitey /PH Title: DIVISION TRAFFIC ENGINEER Date: 10/25/10

Region: Phil Chubb Title: Regional Traffic Engineer Date: 10/27/10

**Certification of Municipal Declaration
To Enact Speed Limits and Request for Concurrence**

Concurring State Ordinance Number: 1062070

Division: 3 County: ONSLOW Municipality: JACKSONVILLE

Type: Municipal Speed Zones

Road: NC 24B Car: 45 MPH Truck: 45 MPH

Description: (Lejeune Boulevard) from SR 1403 (Hargett Street) to 0.9 mile east of SR 1403, at the merge with NC 24/NC 53 in Jacksonville.

Municipal Certification

I, Carmen K. Miracle, Clerk of City of Jacksonville do hereby certify that the municipal governing body, pursuant to the authority granted by G.S. 20-141(f), determined upon the basis of an engineering and traffic investigation and duly declared, on the 19th day of October, 2010, the speed limits as set forth above on the designated portion of the State Highway System, which shall become effective when the Department of Transportation has passed a concurring ordinance and signs are erected giving notice of the authorized speed limit.

The said municipal declaration is recorded as follows:

Minute Book: 10 Page: 252 Ordinance/Resolution Number: 2010-50

In witness whereof, I have hereunto set my hand and the municipal seal this 22 day of October, 2010

Carmen K. Miracle
(signature)



Department of Transportation Approval

Division: Katherine C. Veto/mt Title: DIVISION TRAFFIC ENGINEER Date: 10/29/10

Region: Rohit Ch D Title: Regional Traffic Engineer Date: 10/27/10

**Certification of Municipal Declaration
To Enact Speed Limits and Request for Concurrence**

Concurring State Ordinance Number: 1062071

Division: 3 County: ONSLOW Municipality: JACKSONVILLE

Type: Municipal Speed Zones

Road: NC 24 Car: 45 MPH Truck: 45 MPH

Description: (Lejeune Boulevard) from the merge with eastbound NC 24 Business at a point 1.32 miles west of NC 53 (Western Boulevard) to the west end of the bridge over Northeast Creek at a point 1.54 miles east of NC 53 (Western Boulevard) in Jacksonville.

Municipal Certification

I, Carmen K. Mirade, Clerk of City of Jacksonville do hereby certify that the municipal governing body, pursuant to the authority granted by G.S. 20-141(f), determined upon the basis of an engineering and traffic investigation and duly declared, on the 19th day of October, 2010, the speed limits as set forth above on the designated portion of the State Highway System, which shall become effective when the Department of Transportation has passed a concurring ordinance and signs are erected giving notice of the authorized speed limit.

The said municipal declaration is recorded as follows:

Minute Book: 10 Page: 252 Ordinance/Resolution Number: 2010-50

In witness whereof, I have hereunto set my hand and the municipal seal this 22 day of October, 2010.

Carmen K. Mirade
(signature)



Department of Transportation Approval

Division: Nathaniel P. Hatcher Title: DIVISION TRAFFIC ENGINEER Date: 10/23/10

Region: Robt Chazy Title: Regional Traffic Engineer Date: 10/27/10

**Certification of Municipal Declaration
To Enact Speed Limits and Request for Concurrence**

Concurring State Ordinance Number: 1062072

Division: 3 County: ONSLOW Municipality: JACKSONVILLE

Type: Municipal Speed Zones

Road: NC 24 Car: 55 MPH Truck: 55 MPH

Description: (Lejeune Boulevard/ Freedom Way) from the west end of the bridge over Northeast Creek at a point 1.54 miles east of NC 53 (Western Boulevard) to 0.06 mile east of SR 1829 (Hunters Trail) in Jacksonville.

Municipal Certification

I, Carmen K. Miracle, Clerk of City of Jacksonville do hereby certify that the municipal governing body, pursuant to the authority granted by G.S. 20-141(f), determined upon the basis of an engineering and traffic investigation and duly declared, on the 19th day of October, 20 10, the speed limits as set forth above on the designated portion of the State Highway System, which shall become effective when the Department of Transportation has passed a concurring ordinance and signs are erected giving notice of the authorized speed limit.

The said municipal declaration is recorded as follows:

Minute Book: 10 Page: 252 Ordinance/Resolution Number: 2010-50

In witness whereof, I have hereunto set my hand and the municipal seal this 22 day of October, 20 10.

Carmen K. Miracle
(signature)



Department of Transportation Approval

Division: Katherine P. Vito Title: DIVISION TRAFFIC ENGINEER Date: 10/25/10

Region: Robert D. [Signature] Title: Regional Traffic Engineer Date: 10/27/10

**Certification of Municipal Declaration
To Enact Speed Limits and Request for Concurrence**

Concurring State Ordinance Number: 1062073

Division: 3 County: ONSLOW Municipality: JACKSONVILLE

Type: Municipal Speed Zones

Road: US 17B Car: 55 MPH Truck: 55 MPH

Description: (Wilmington Highway) from 0.07 mile north of NC 24/NC 53 to 0.47 mile north of NC 24/NC 53 in Jacksonville.

Municipal Certification

I, Carmen K. Mirade, Clerk of City of Jacksonville do hereby certify that the municipal governing body, pursuant to the authority granted by G.S. 20-141(f), determined upon the basis of an engineering and traffic investigation and duly declared, on the 19th day of October, 2010, the speed limits as set forth above on the designated portion of the State Highway System, which shall become effective when the Department of Transportation has passed a concurring ordinance and signs are erected giving notice of the authorized speed limit.

The said municipal declaration is recorded as follows:

Minute Book: 10 Page: 252 Ordinance/Resolution Number: 2010-50

In witness whereof, I have hereunto set my hand and the municipal seal this 22 day of October, 2010.

Carmen K. Mirade
(signature)



Department of Transportation Approval

Division: Katherine L. Hitey Title: DIVISION TRAFFIC ENGINEER Date: 10/25/10

Region: R. Ch. D. Title: Regional Traffic Engineer Date: 10/27/10

**Certification of Municipal Declaration
To Enact Speed Limits and Request for Concurrence**

Concurring State Ordinance Number: 1062075

Division: 3 County: ONSLOW Municipality: JACKSONVILLE

Type: Municipal Speed Zones

Road: US 17B Car: 45 MPH Truck: 45 MPH

Description: (Wilmington Highway and Marine Boulevard) from 0.47 mile north of NC 24 / NC 53 to the north interchange with US 17 at 0.62 mile northeast of SR 1308 (Bell Fork Road / Gum Branch Road) in Jacksonville.

Municipal Certification

I, Carmen K. Miracle, Clerk of City of Jacksonville, do hereby certify that the municipal governing body, pursuant to the authority granted by G.S. 20-141(f), determined upon the basis of an engineering and traffic investigation and duly declared, on the 19th day of October, 2010, the speed limits as set forth above on the designated portion of the State Highway System, which shall become effective when the Department of Transportation has passed a concurring ordinance and signs are erected giving notice of the authorized speed limit.

The said municipal declaration is recorded as follows:

Minute Book: 10 Page: 252 Ordinance/Resolution Number: 2010-50

In witness whereof, I have hereunto set my hand and the municipal seal this 22 day of October, 2010.

Carmen K. Miracle
(signature)



Department of Transportation Approval

Division: Katherine P. Hites Title: DIVISION TRAFFIC ENGINEER Date: 10/25/10

Region: Rebecca J. [Signature] Title: Regional Traffic Engineer Date: 10/27/10

**Certification of Municipal Declaration
To Enact Speed Limits and Request for Concurrence**

Concurring State Ordinance Number: 1062082

Division: 3 County: ONSLOW Municipality: JACKSONVILLE

Type: Municipal Speed Zones

Road: US 17 Car: 45 MPH Truck: 45 MPH

Description: (Marine Boulevard) from the north interchange with US 17 Business at 0.37 mile southwest of NC 53 (Western Boulevard) to 0.19 mile northeast of SR 1406 (Piney Green Road) in Jacksonville.

Municipal Certification

I, Carmen K. Miracle, Clerk of City of Jacksonville do hereby certify that the municipal governing body, pursuant to the authority granted by G.S. 20-141(f), determined upon the basis of an engineering and traffic investigation and duly declared, on the 19th day of October, 20 10, the speed limits as set forth above on the designated portion of the State Highway System, which shall become effective when the Department of Transportation has passed a concurring ordinance and signs are erected giving notice of the authorized speed limit.

The said municipal declaration is recorded as follows:

Minute Book: 10 Page: 253 Ordinance/Resolution Number: 2010-50

In witness whereof, I have hereunto set my hand and the municipal seal this 22 day of October, 20 10.

Carmen K. Miracle
(signature)



Department of Transportation Approval

Division: Katherine C. Hitey Title: DIVISION TRAFFIC ENGINEER Date: 10/25/10

Region: Robt. D. Dy Title: Regional Traffic Engineer Date: 10/27/10

ORDINANCE (2010-50)

ORDINANCE DECLARING MODIFICATIONS – SR 1470 to NC 53

WHEREAS, the North Carolina Department of Transportation (NCDOT) has requested the City's concurrence on their action to repeal and enact ordinances which are referenced to as SR 1470 reflecting the change in road designation from SR 1470 to NC-53; and

WHEREAS, this change in the classification of Western Boulevard (NC 53) has caused a conflict in that the current ordinances where SR 1470 is referenced; and

WHEREAS, this modification to all will be executed by renaming the referenced roadway from SR 1470 to NC 53; and

WHEREAS, this modification does not include any changes to established speed limits; and

WHEREAS, NCDOT has requested certification of an Ordinance declaring that the change in referenced road name change from SR 1470 to NC 53 have been approved by the City Council;

NOW, THEREFORE, the City Council of the City of Jacksonville does hereby adopt the following modifications to referenced road SR 1470 and any and all ordinances in conflict with the aforementioned are hereby repealed and does also hereby authorize the City Clerk to sign the Certification of Municipal Declaration which will allow the NCDOT to enact concurring ordinances.

Declare the Following:

Repeal Speed Limit 45 ordinance #1033731 - US 17 (Wilmington Highway/Marine Boulevard), from a point 0.78 mile north of SR 1124 (Canady Road), northeastward to Jacksonville northern city limit, at a point 0.19 mile northeast of SR 1406 (Piney Green Road).

Repeal Speed Limit 45 ordinance #1033733 - NC 24 (Johnson Boulevard/Lejeune Boulevard), from US 17 (Marine Boulevard), eastward to the west end of the bridge over Northeast Creek, at a point 1.54 mile east of SR 1470 (Western Boulevard).

Repeal Speed Limit 55 ordinance #1033734 - NC 24 (Lejeune Boulevard/Freedom Way), from the west end of the bridge over Northeast Creek, at a point 1.54 mile east of SR 1470 (Western Boulevard), eastward to eastern Jacksonville city limit at the easterly crossing of the Camp Lejeune Railroad, at a point 0.06 mile east of SR 1289 (Hunters Trail).

Enact speed limit 45 ordinance #1062070 on NC 24 Business - (Lejeune Boulevard) from SR 1403 (Hargett Street) to 0.9 mile east of SR 1403, at the merge with NC 24/NC 53 in Jacksonville.

Enact Speed Limit 45 ordinance #1062071 on NC 24 - (Lejeune Boulevard) from the merge with eastbound NC 24 Business at a point 1.32 miles west of NC 53 (Western Boulevard) to the west end of the bridge over Northeast Creek at a point 1.54 miles east of NC 53 (Western Boulevard) in Jacksonville.


Enact Speed Limit 55 ordinance #1062072 on NC 24 - (Lejeune Boulevard) from the west end of the bridge over Northeast Creek at a point 1.54 miles east of NC 53 (Western Boulevard) to 0.06 mile east of SR 1829 (Hunters Trail) in Jacksonville.

Enact Speed Limit 55 ordinance #1062073 on US 17 Business - (Wilmington Highway) from 0.07 mile north of NC 24/NC 53 to 0.47 mile north of NC 24/NC 53 in Jacksonville.


Enact Speed Limit 45 ordinance #1062075 on US 17 Business - (Wilmington Highway and Marine Boulevard) from 0.47 mile north of NC 24 / NC 53 to the north interchange with US 17 at 0.62 mile northeast of SR 1308 (Bell Fork Road / Gum Branch Road) in Jacksonville.

Enact Speed Limit 45 ordinance #1062082 on US 17 - (Marine Boulevard) from the north interchange with US 17 Business at 0.37 mile southwest of NC 53 (Western Boulevard) to 0.19 mile northeast of SR 1406 (Piney Green Road) in Jacksonville.

Adopted by the Jacksonville City Council in regular session, this 19th day of October, 2010.


Sammy Phillips, Mayor

ATTEST:


Carmen K. Miracle, City Clerk



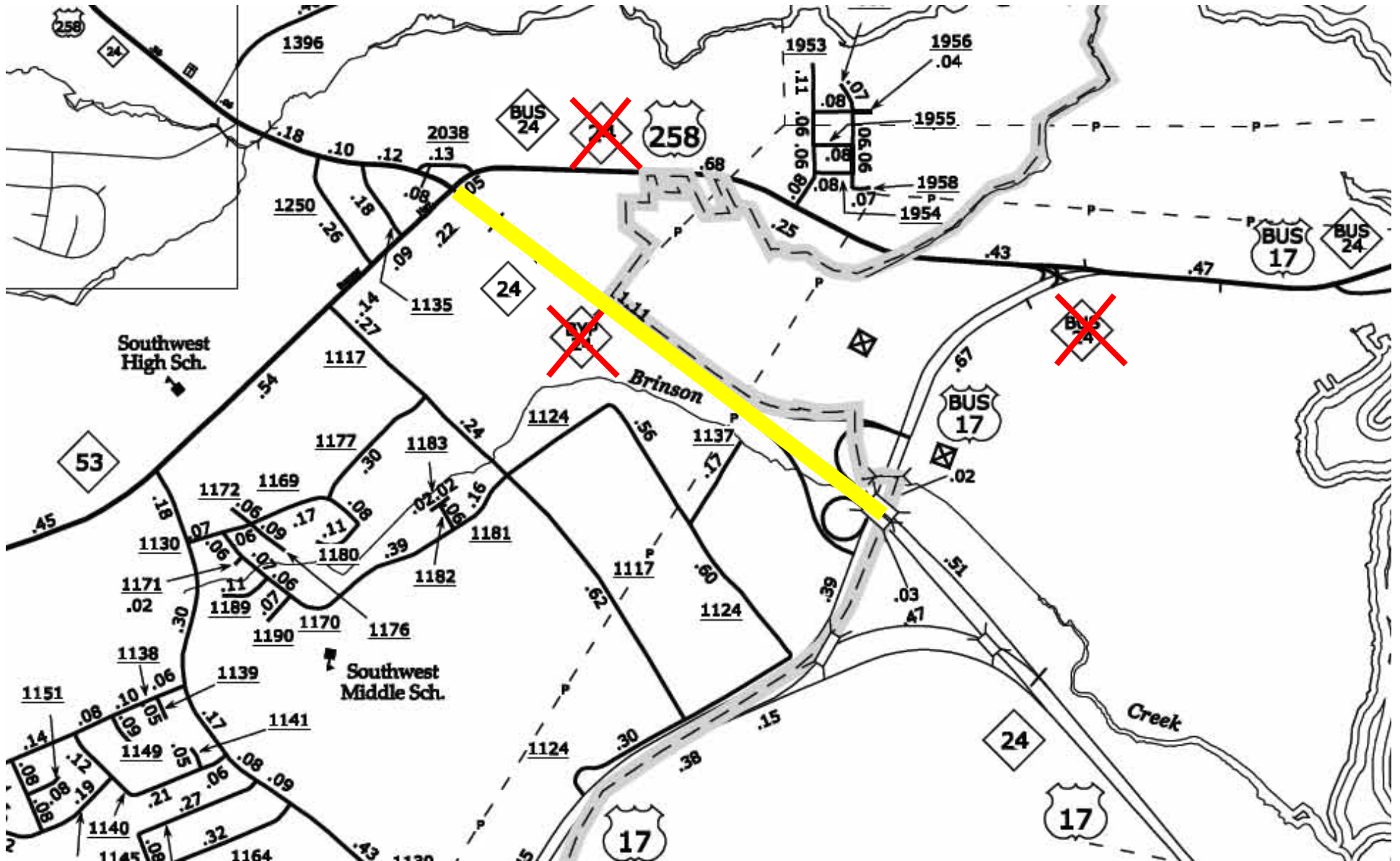
CERTIFIED TO BE A
TRUE AND CORRECT
COPY OF THE CITY OF
JACKSONVILLE, NORTH CAROLINA



NC 53 Route Change Request – June 3, 2010

Section 1 of 4: Extend the routing of NC 53 along existing NC 24 By-Pass between US 258, NC 24, **NC 24 Business** and US 17, US 17 Business, NC 24

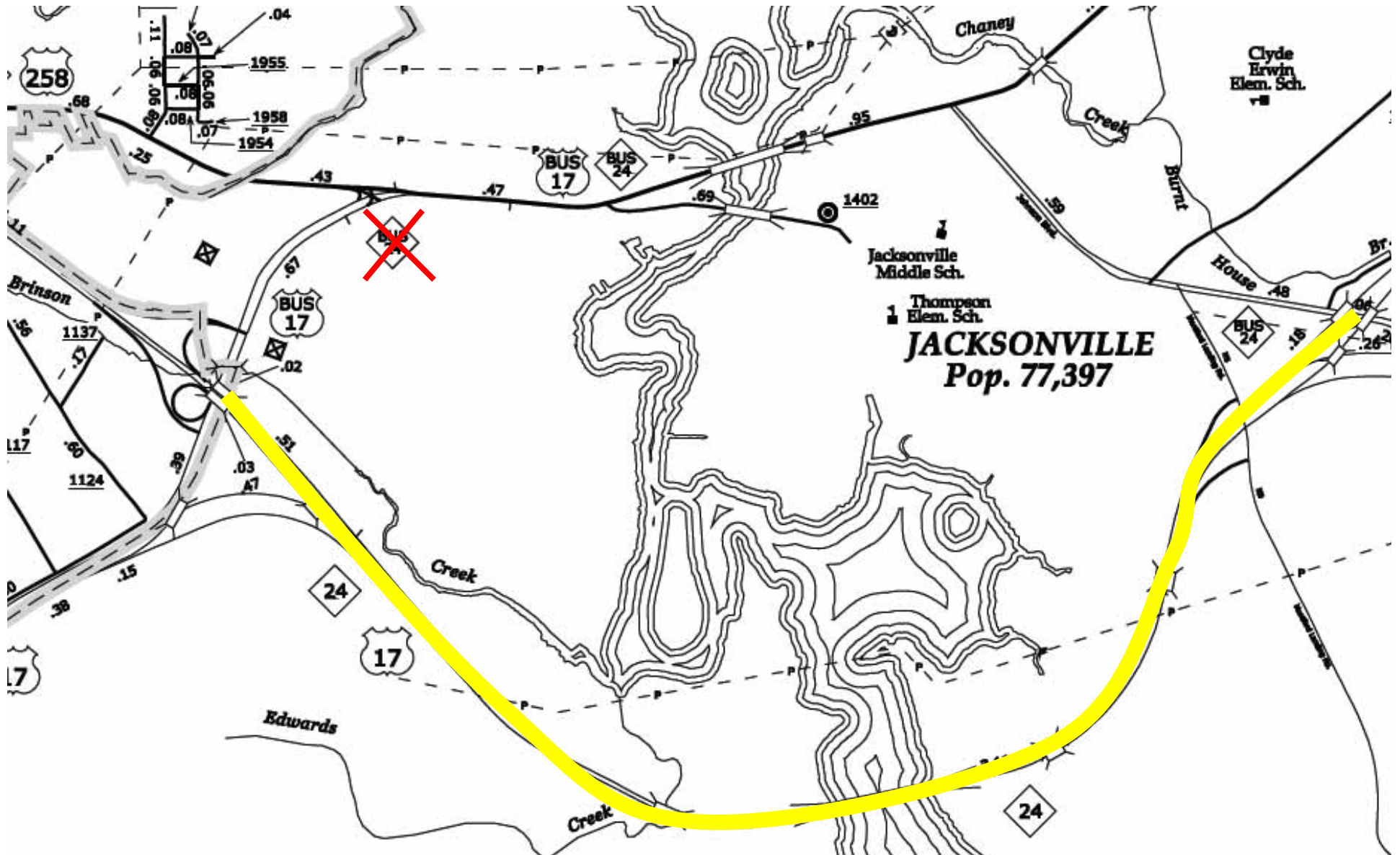
Note corrections to both the map and the description – see 11-1-06 route change for US 17, US 17 Business, NC 24, and NC 24 Business for more information, if needed.



NC 53 Route Change Request – June 3, 2010

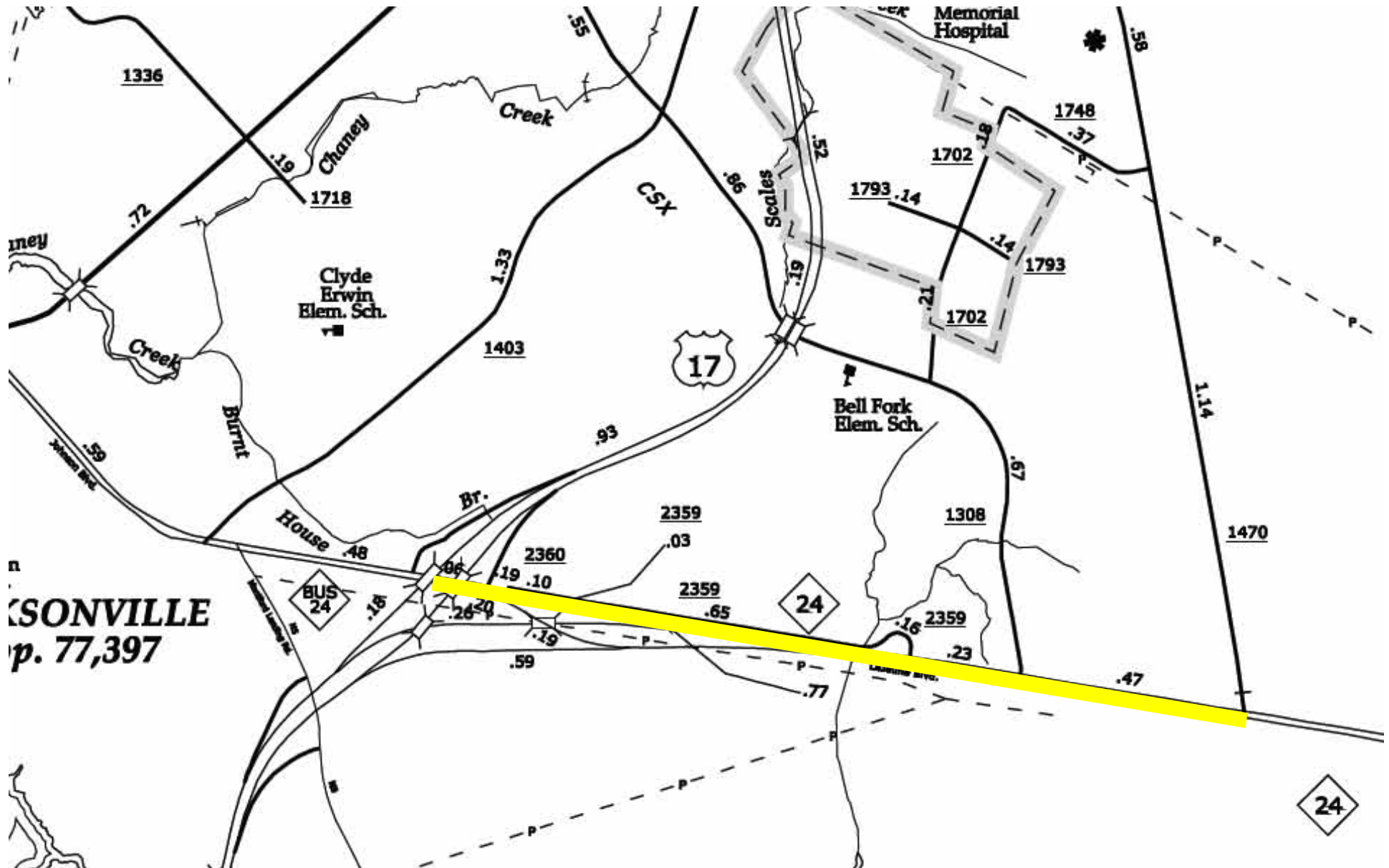
Section 2 of 4: Extend the routing of NC 53 along existing US 17, NC 24 between US 17, US 17 Business, NC 24 to NC 24 Business (Lejeune Boulevard)

Note correction to the map – see 11-1-06 route change for US 17, US 17 Business, NC 24, and NC 24 Business for more information, if needed.



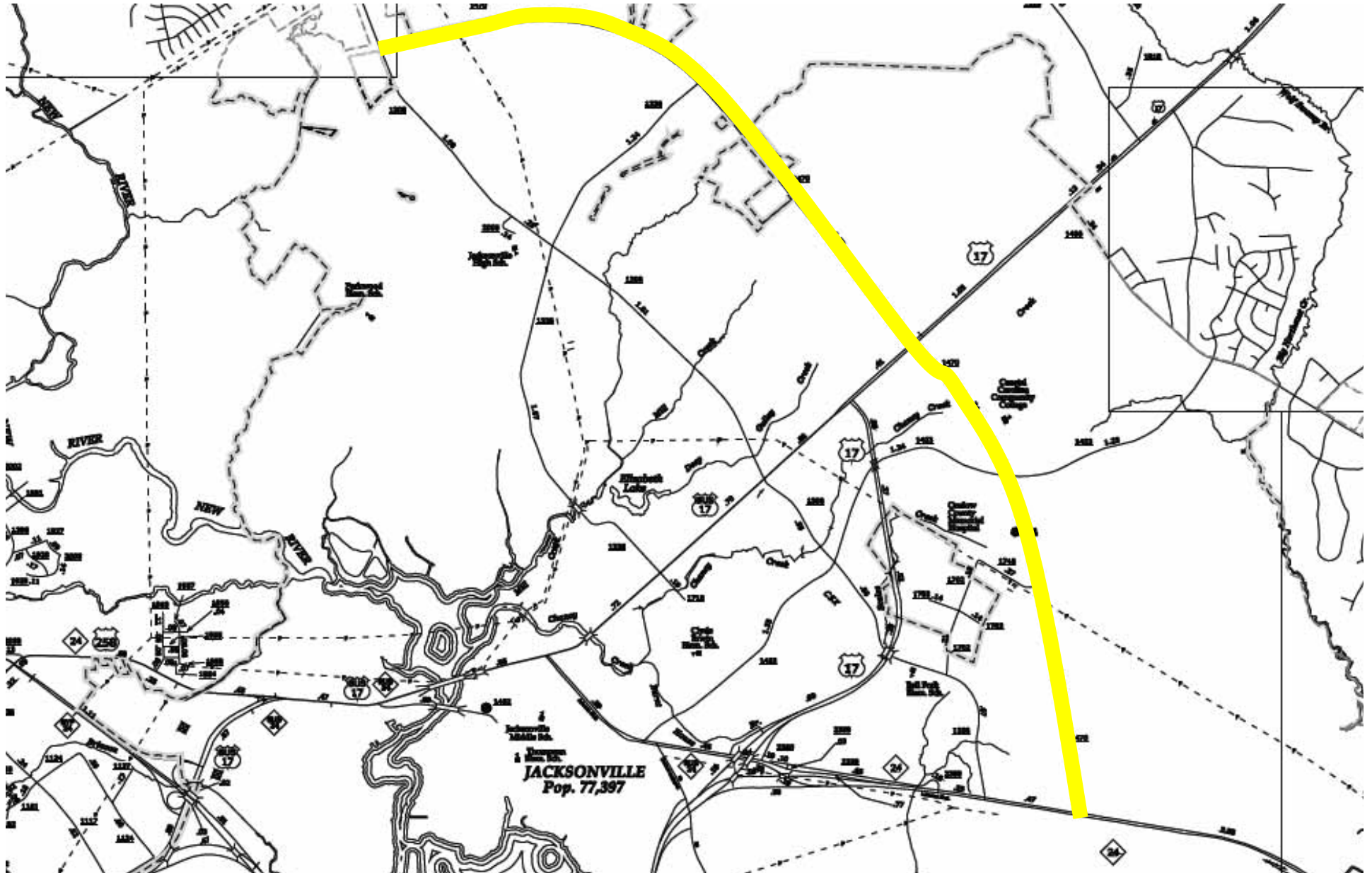
NC 53 Route Change Request – June 3, 2010

Section 3 of 4: Extend the routing of NC 53 along existing NC 24 (Lejeune Boulevard) between US 17, NC 24, NC 24 Business and SR 1470 (Western Boulevard)



NC 53 Route Change Request – June 3, 2010

Section 4 of 4: Replace existing SR 1470 (Western Boulevard) with NC 53 between NC 24 (Lejeune Boulevard) and SR 1308 (Gum Branch Road)





STATE OF NORTH CAROLINA
DEPARTMENT OF TRANSPORTATION

BEVERLY EAVES PERDUE
GOVERNOR

EUGENE A. CONTI, JR.
SECRETARY

July 21, 2010

MEMORANDUM

TO: Renee Roach, PE
Mobility and Safety Division Staff Engineer

FROM: Coke Gray, PE 
Cape Fear Regional Traffic Engineer

SUBJECT: Route Change in Onslow County

Attached is a request to extend the routing of NC 53 in Jacksonville. The action was initiated by Division 3.

NC 53 will be extended along NC 24, US 17, US 17 Business, and SR 1470 (Western Boulevard).

Please let me know if you have any questions or need additional information for this request.

Attachments

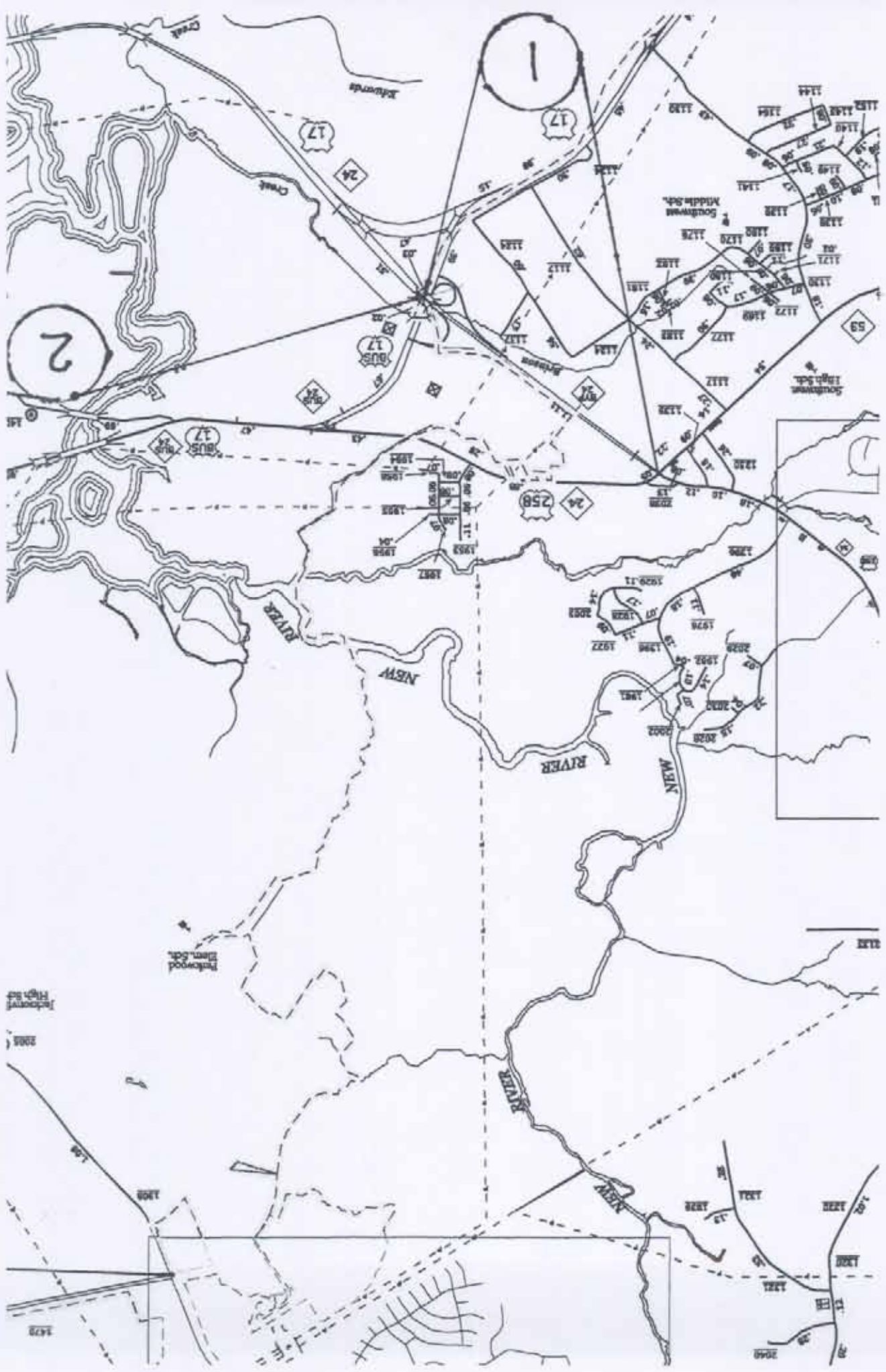
RCG:rcg

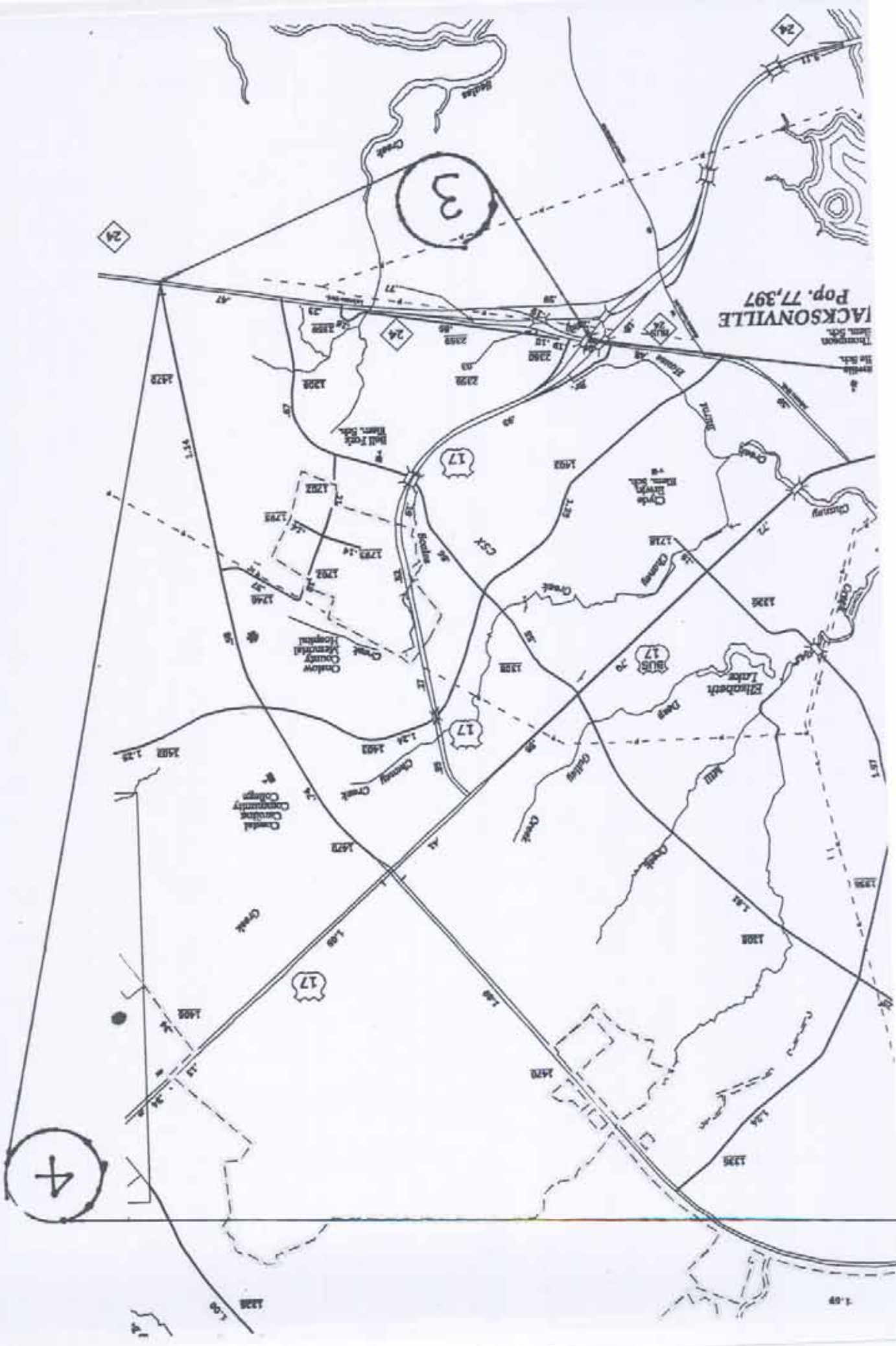
Cc w/ Att.: J. Kevin Lacy, P.E.
H. Allen Pope, P.E.
Chad Kimes, P.E.
Haywood Daughtry, P.E.
Terry M. Hopkins, P.E.
L. N. Avery
R. W. King, P.E.
Katie Hite, E.I.

ROUTE CHANGES

Division 3

1. Extend the routing of NC 53 along existing route:
NC 24 from US 258-NC 24 to US 17 Business
2. Extend the routing of NC 53 along existing route:
US 17-NC 24 from US 17 Business to NC 24 Business (Lejeune Blvd.)
3. Extend the routing of NC 53 along existing route:
NC 24 (Lejeune Blvd.) from US 17-NC 24 to SR 1470 (Western Blvd.)
4. Extend the routing of NC 53 along existing route:
SR 1470 from NC 24 (Lejeune Blvd.) to SR 1308 (Gumbranch Rd.)





JACKSONVILLE
Pop. 77,397

3

4