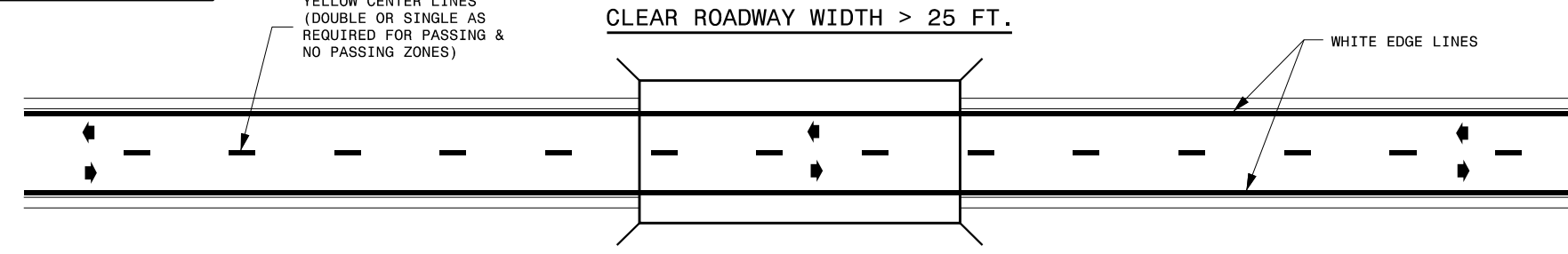


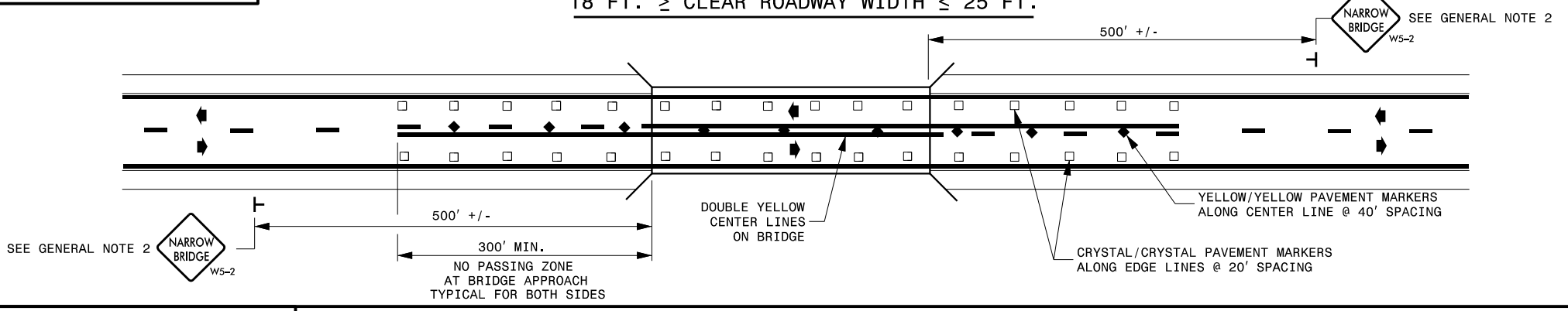
TIP NO. SHEET NO.  
 DocuSigned by:  
 APPROVED: *Matthew V. Springer*  
 DATE: Dec 17, 2021  
 SEAL

STATE OF NORTH CAROLINA  
 DEPT. OF TRANSPORTATION  
 DIVISION OF HIGHWAYS  
 RALEIGH, N.C.

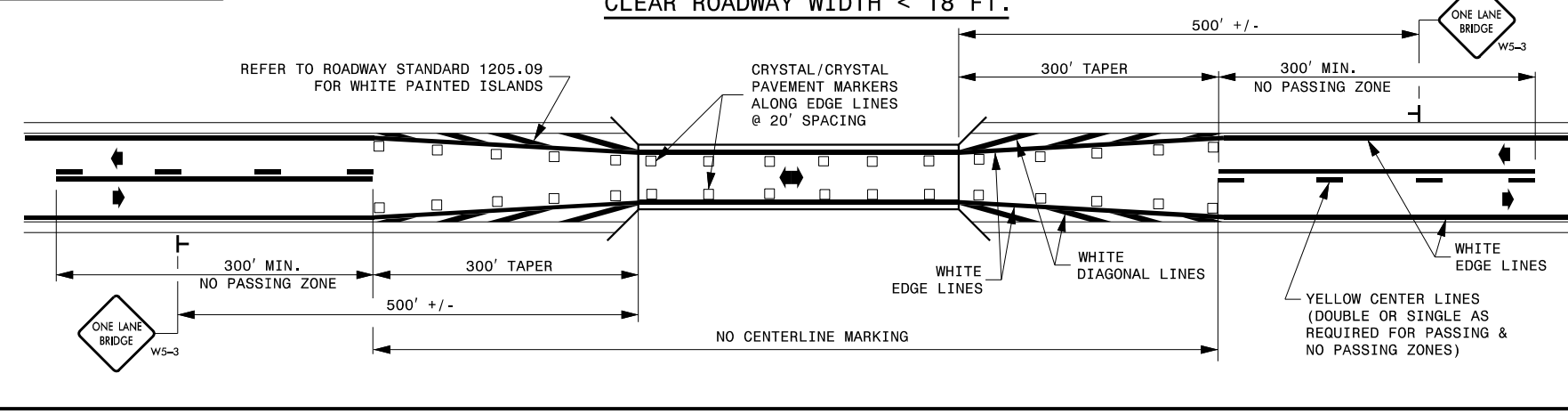
**STANDARD BRIDGE**



**NARROW BRIDGE**



**ONE-LANE BRIDGE**



**GENERAL NOTES:**

- 1- NO PASSING ZONES SHOWN ARE MINIMUMS. APPLY MINIMUM PASSING AND STOPPING SIGHT DISTANCES AS DETERMINED BY THE ENGINEER.
- 2- FOR BRIDGES WITH 18 TO 25 FEET CLEAR ROADWAY WIDTH, SIGNS SHOULD BE USED WHEN THE TRAVEL LANE WIDTH ON BOTH THE APPROACH AND BRIDGE ARE NOT NOMINALLY THE SAME. SEE TEPL B21.

LEGEND	
➔	DIRECTION OF TRAFFIC FLOW
◆	YELLOW/YELLOW PAVEMENT MARKER
⊣	STATIONARY SIGN
□	CRYSTAL/CRYSTAL PAVEMENT MARKER

SHEET 1 OF 1  
**1205D12**

SHEET 1 OF 1  
**1205D12**

ENGLISH DETAIL DRAWING FOR  
**PAVEMENT MARKINGS**  
 BRIDGES

STATE OF NORTH CAROLINA  
 DEPT. OF TRANSPORTATION  
 DIVISION OF HIGHWAYS  
 RALEIGH, N.C.

ENGLISH DETAIL DRAWING FOR  
**PAVEMENT MARKINGS**  
 BRIDGES

**REVISED PAVEMENT MARKING  
 ROADWAY STANDARD DRAWING**

12/17/2021  
 S:\S&DU\Standards Group\Standards and Drawings\Drawings\2018 Standard Dwg\Division 12 Final\205D12\12-17-21.dgn  
 User:mspringer