2

Type of peak hour being reported: Intersection Peak

Method for determining peak hour: Total Entering Volume

LOCATION: Poplar Tent Rd -- Harris Rd
CITY/STATE: Concord, NC

QC JOB #: 13821901
DATE: Thu, May 26 2016

Peak-Hour: 7:20 AM -- 8:20 AM
Peak 15-Min: 8:00 AM -- 8:15 AM

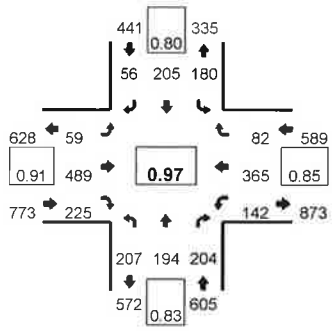

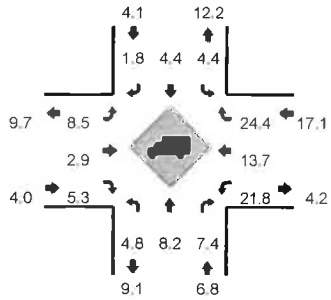

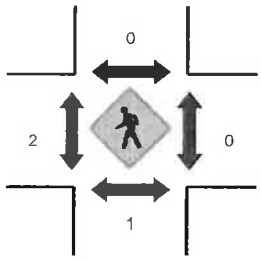

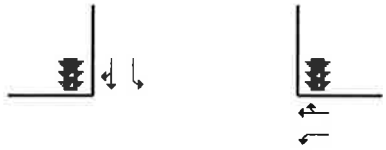

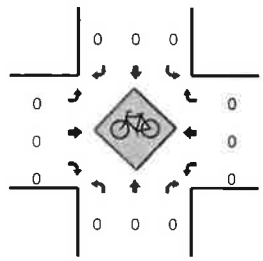

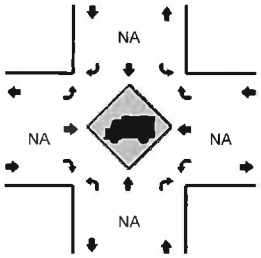

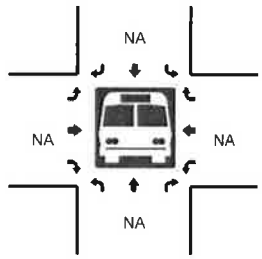

5-Min Count Period Beginning At	Poplar Tent Rd (Northbound)				Poplar Tent Rd (Southbound)				Harris Rd (Eastbound)				Harris Rd (Westbound)				Total	Hourly Totals
	Left	Thru	Right	U	Left	Thru	Right	U	Left	Thru	Right	U	Left	Thru	Right	U		
7:00 AM	9	14	14	0	14	16	1	0	4	17	17	0	11	30	7	0	154	
7:05 AM	23	5	9	0	14	21	2	0	3	30	26	0	9	16	5	0	163	
7:10 AM	15	13	13	0	7	19	1	0	1	39	26	0	7	31	14	0	186	
7:15 AM	24	16	11	0	10	15	2	0	7	37	18	0	5	18	12	0	175	
7:20 AM	17	22	12	0	21	15	6	0	6	38	17	0	10	25	7	0	196	
7:25 AM	15	13	13	0	17	18	4	0	1	61	15	0	7	41	8	0	213	
7:30 AM	17	7	9	0	13	10	1	0	6	45	27	0	7	23	4	0	169	
7:35 AM	23	18	23	0	13	22	2	0	7	37	24	0	12	33	1	0	215	
7:40 AM	23	23	22	0	18	19	5	0	6	41	18	0	9	20	11	0	215	
7:45 AM	5	10	11	0	12	14	3	0	6	59	18	0	10	35	7	0	190	
7:50 AM	16	13	26	0	15	21	7	0	5	25	23	0	14	20	3	0	188	
7:55 AM	17	7	9	0	7	13	4	0	2	50	23	0	12	42	14	0	200	2264
8:00 AM	24	23	22	0	10	10	4	0	5	43	16	0	18	40	10	0	225	2335
8:05 AM	17	18	16	0	16	22	1	0	7	38	15	0	10	30	5	0	195	2367
8:10 AM	20	20	25	0	18	21	5	0	6	24	16	0	18	26	4	0	203	2384
8:15 AM	13	20	16	0	20	20	14	0	2	28	13	0	15	30	8	0	199	2408
8:20 AM	15	14	18	0	11	20	4	0	4	41	24	0	11	21	5	0	188	2400
8:25 AM	12	19	14	0	6	17	5	0	4	22	21	0	12	34	10	0	176	2363
8:30 AM	11	15	15	0	6	14	2	0	6	31	17	0	21	54	5	0	197	2391
8:35 AM	11	18	9	0	11	20	2	0	2	26	17	0	13	32	10	0	171	2347
8:40 AM	8	19	11	0	8	16	2	0	4	32	17	0	12	33	15	0	177	2309
8:45 AM	15	20	6	0	13	23	4	0	6	23	12	0	9	36	8	0	175	2294
8:50 AM	10	12	8	0	14	10	2	0	4	43	17	0	10	20	4	0	154	2260
8:55 AM	3	7	9	0	17	28	2	0	3	37	13	0	11	26	3	0	159	2219

Peak 15-Min Flowrates	Northbound				Southbound				Eastbound				Westbound				Total
	Left	Thru	Right	U	Left	Thru	Right	U	Left	Thru	Right	U	Left	Thru	Right	U	
All Vehicles	244	244	252	0	176	212	40	0	72	420	188	0	184	384	76	0	2492
Heavy Trucks	12	20	16		8	12	4		0	4	16		20	56	16		184
Pedestrians		0				0				4				0			4
Bicycles	0	0	0		0	0	0		0	0	0		0	0	0		0
Railroad																	
Stopped Buses																	

Comments:

Report generated on 5/31/2016 2:51 AM

SOURCE: Quality Counts, LLC (http://www.qualitycounts.net) 1-877-580-2212

Type of peak hour being reported: Intersection Peak

Method for determining peak hour: Total Entering Volume

LOCATION: Poplar Tent Rd -- Harris Rd
CITY/STATE: Concord, NC

QC JOB #: 13821902
DATE: Thu, May 26 2016

Peak-Hour: 5:00 PM -- 6:00 PM
Peak 15-Min: 5:45 PM -- 6:00 PM

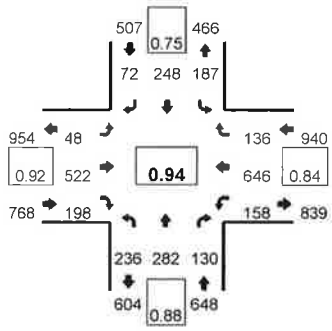

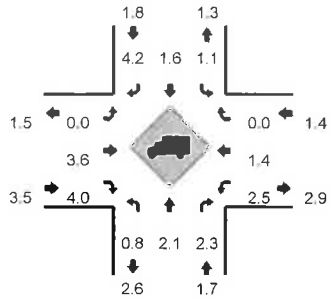

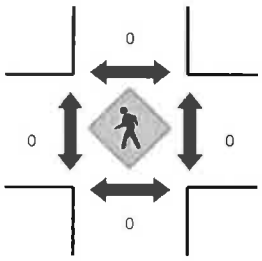

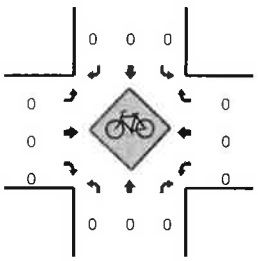

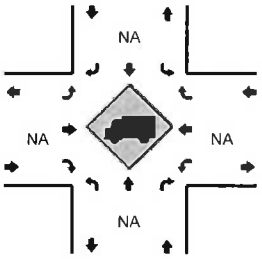

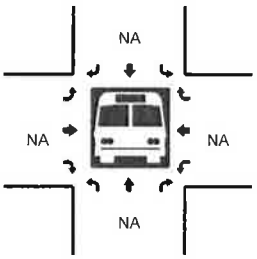

5-Min Count Period Beginning At	Poplar Tent Rd (Northbound)				Poplar Tent Rd (Southbound)				Harris Rd (Eastbound)				Harris Rd (Westbound)				Total	Hourly Totals
	Left	Thru	Right	U	Left	Thru	Right	U	Left	Thru	Right	U	Left	Thru	Right	U		
4:00 PM	21	29	14	0	6	14	6	0	3	11	13	0	17	36	10	0	180	
4:05 PM	20	7	7	0	7	12	4	0	6	51	14	0	18	58	9	0	213	
4:10 PM	8	22	15	0	10	23	6	0	8	41	8	0	17	47	7	0	212	
4:15 PM	15	28	13	0	11	24	7	0	6	38	7	0	15	40	1	0	205	
4:20 PM	22	10	9	0	17	14	5	0	1	54	17	0	13	56	10	0	228	
4:25 PM	12	11	13	0	3	26	5	0	6	36	18	0	18	51	5	0	204	
4:30 PM	21	28	11	0	16	29	6	0	6	37	12	0	16	42	7	0	231	
4:35 PM	24	31	11	0	10	16	5	0	2	41	25	0	16	57	11	0	249	
4:40 PM	13	7	11	0	14	24	4	0	2	43	21	0	19	51	6	0	215	
4:45 PM	22	28	18	0	7	34	9	0	7	31	11	0	19	40	8	0	234	
4:50 PM	13	18	11	0	11	18	1	0	4	46	33	0	19	42	8	0	224	
4:55 PM	21	34	7	0	17	26	16	0	15	31	14	0	21	32	6	0	240	2635
5:00 PM	18	15	4	0	17	18	3	0	2	52	18	0	12	48	11	0	218	2673
5:05 PM	20	32	7	0	11	18	7	0	5	43	11	0	0	54	30	0	238	2698
5:10 PM	11	15	24	0	16	10	9	0	6	41	16	0	12	23	2	0	185	2671
5:15 PM	24	25	7	0	9	15	3	0	0	58	18	0	7	56	5	0	227	2693
5:20 PM	17	19	15	0	12	26	5	0	4	37	13	0	22	80	15	0	265	2730
5:25 PM	29	33	5	0	16	24	5	0	7	32	12	0	13	45	9	0	230	2756
5:30 PM	12	18	14	0	11	16	1	0	7	55	24	0	13	69	13	0	253	2778
5:35 PM	37	35	9	0	19	16	7	0	3	32	8	0	22	50	10	0	248	2777
5:40 PM	18	26	17	0	9	27	7	0	5	41	13	0	15	46	13	0	237	2799
5:45 PM	19	17	10	0	19	17	6	0	1	50	25	0	15	70	13	0	262	2827
5:50 PM	10	24	4	0	23	34	9	0	5	41	17	0	17	57	8	0	249	2852
5:55 PM	21	23	14	0	25	27	10	0	3	40	23	0	10	48	7	0	251	2863

Peak 15-Min Flowrates	Northbound				Southbound				Eastbound				Westbound				Total
	Left	Thru	Right	U	Left	Thru	Right	U	Left	Thru	Right	U	Left	Thru	Right	U	
All Vehicles	200	256	112	0	268	312	100	0	36	524	260	0	168	700	112	0	3048
Heavy Trucks	0	16	4		0	0	4		0	4	16		4	8	0		56
Pedestrians		0				0				0				0			0
Bicycles	0	0	0		0	0	0		0	0	0		0	0	0		0
Railroad																	
Stopped Buses																	

Comments:

Report generated on 5/31/2016 2:51 AM

SOURCE: Quality Counts, LLC (http://www.qualitycounts.net) 1-877-580-2212