Type of peak hour being reported: Intersection Peak

Method for determining peak hour: Total Entering Volume

LOCATION: Harris Rd -- Poplar Tent Rd
CITY/STATE: Concord, NC

QC JOB #: 11369701
DATE: Thu, Jan 09 2014

Peak-Hour: 7:15 AM -- 8:15 AM
Peak 15-Min: 7:30 AM -- 7:45 AM

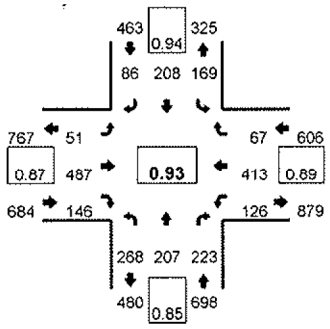

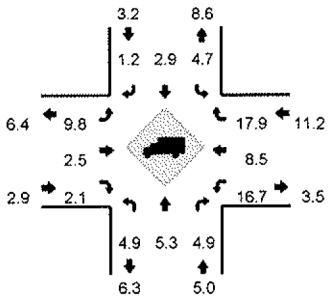

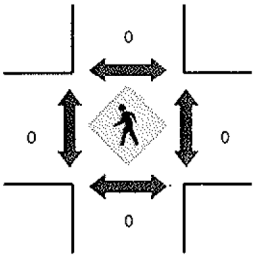

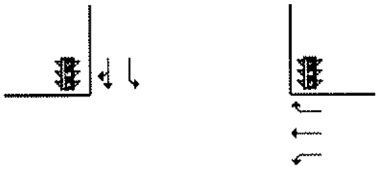

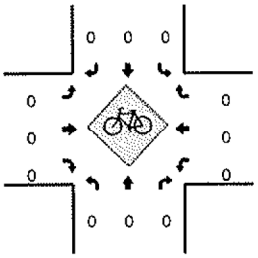

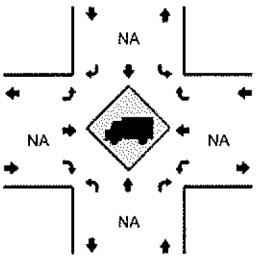

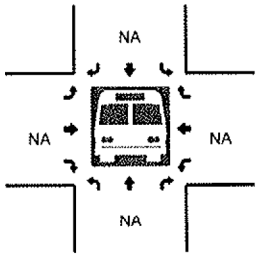

15-Min Count Period Beginning At	Harris Rd (Northbound)				Harris Rd (Southbound)				Poplar Tent Rd (Eastbound)				Poplar Tent Rd (Westbound)				Total	Hourly Totals
	Left	Thru	Right	U	Left	Thru	Right	U	Left	Thru	Right	U	Left	Thru	Right	U		
7:00 AM	77	30	33	0	54	38	14	0	5	104	31	0	29	83	24	0	522	
7:15 AM	85	40	56	0	45	41	14	0	6	115	34	0	24	91	21	0	572	
7:30 AM	74	63	69	0	44	54	26	0	12	141	42	0	24	100	13	0	662	
7:45 AM	54	52	47	0	40	52	17	0	19	137	43	0	42	121	15	0	639	2395
8:00 AM	55	52	51	0	40	61	29	0	14	94	27	0	36	101	18	0	578	2451
8:15 AM	55	43	41	0	39	65	22	0	8	98	38	0	37	109	16	0	571	2450
8:30 AM	35	74	31	0	27	40	4	0	9	80	30	0	35	77	21	0	463	2251
8:45 AM	39	58	34	0	63	73	12	0	5	85	32	0	32	69	24	0	526	2138

Peak 15-Min Flowrates	Northbound				Southbound				Eastbound				Westbound				Total
	Left	Thru	Right	U	Left	Thru	Right	U	Left	Thru	Right	U	Left	Thru	Right	U	
All Vehicles	296	252	276	0	176	216	104	0	48	564	168	0	96	400	52	0	2648
Heavy Trucks	8	8	20		12	4	0		0	16	0		28	44	8		148
Pedestrians		0				0				0				0			0
Bicycles	0	0	0		0	0	0		0	0	0		0	0	0		0
Railroad																	
Stopped Buses																	

Comments:

Type of peak hour being reported: Intersection Peak

Method for determining peak hour: Total Entering Volume

LOCATION: Harris Rd -- Poplar Tent Rd
CITY/STATE: Concord, NC

QC JOB #: 11369702
DATE: Tue, Jan 07 2014

Peak-Hour: 4:45 PM -- 5:45 PM
Peak 15-Min: 5:30 PM -- 5:45 PM

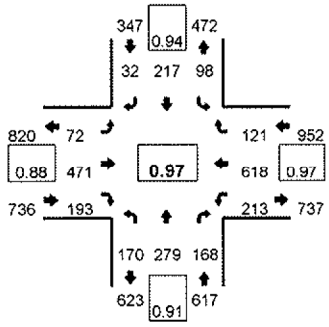

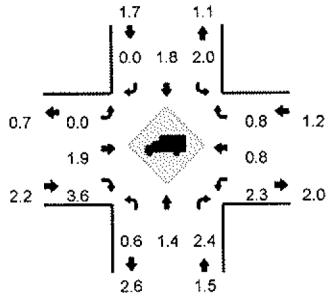

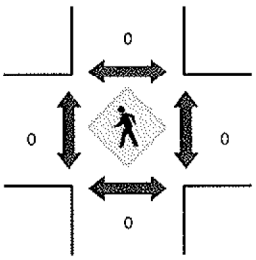

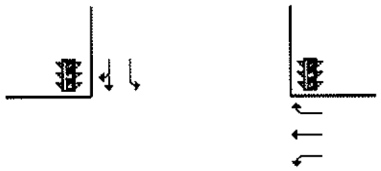

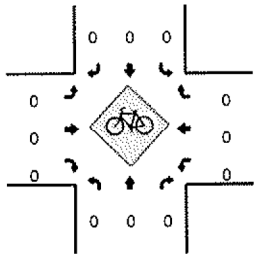

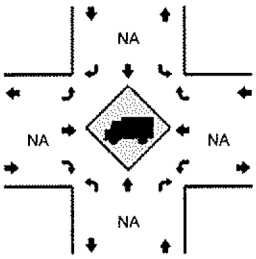

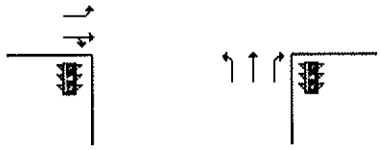

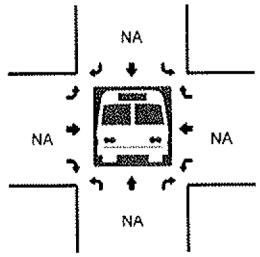

15-Min Count Period Beginning At	Harris Rd (Northbound)				Harris Rd (Southbound)				Poplar Tent Rd (Eastbound)				Poplar Tent Rd (Westbound)				Total	Hourly Totals
	Left	Thru	Right	U	Left	Thru	Right	U	Left	Thru	Right	U	Left	Thru	Right	U		
4:00 PM	30	51	42	0	36	51	13	0	19	119	25	0	37	104	15	0	542	
4:15 PM	36	49	40	0	28	22	10	0	15	140	34	0	52	126	32	0	584	
4:30 PM	46	88	41	0	22	46	14	0	15	80	49	0	49	115	20	0	585	
4:45 PM	38	82	48	0	25	55	8	0	14	106	47	0	57	153	35	0	668	2379
5:00 PM	36	71	45	0	24	43	7	0	12	118	37	0	58	152	26	0	629	2466
5:15 PM	46	62	34	0	25	58	10	0	23	125	44	0	50	161	33	0	671	2553
5:30 PM	50	64	41	0	24	61	7	0	23	122	65	0	48	152	27	0	684	2652
5:45 PM	57	93	26	0	23	54	14	0	20	92	53	0	67	139	21	0	659	2643

Peak 15-Min Flowrates	Northbound				Southbound				Eastbound				Westbound				Total
	Left	Thru	Right	U	Left	Thru	Right	U	Left	Thru	Right	U	Left	Thru	Right	U	
All Vehicles	200	256	164	0	96	244	28	0	92	488	260	0	192	608	108	0	2736
Heavy Trucks	0	0	0		0	0	0		0	8	8		8	16	0		40
Pedestrians		0				0				0				0			0
Bicycles	0	0	0		0	0	0		0	0	0		0	0	0		0
Railroad Stopped Buses																	

Comments:

Report generated on 1/10/2014 12:48 PM

SOURCE: Quality Counts, LLC (http://www.qualitycounts.net) 1-877-580-2212