Type of peak hour being reported: Intersection Peak

Method for determining peak hour: Total Entering Volume

LOCATION: I-485 SB Ramps -- Albemarle Rd
CITY/STATE: Charlotte, NC

QC JOB #: 12481601
DATE: Tue, Apr 22 2014

Peak-Hour: 7:00 AM -- 8:00 AM
Peak 15-Min: 7:15 AM -- 7:30 AM

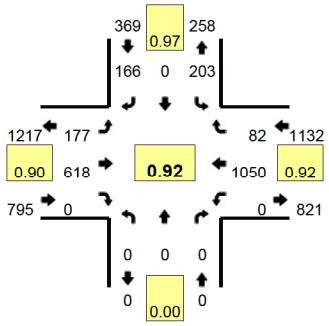

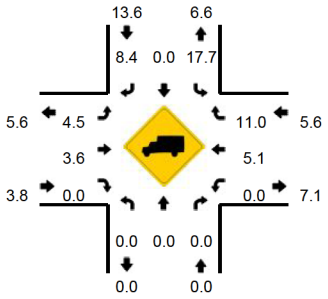

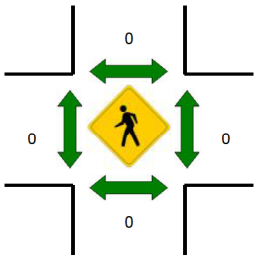

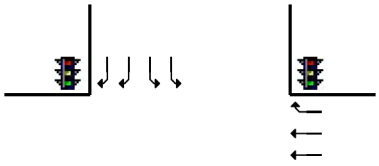

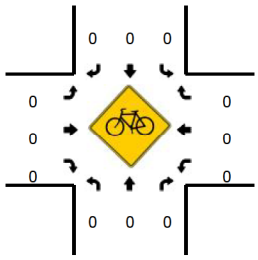

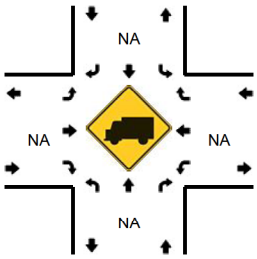

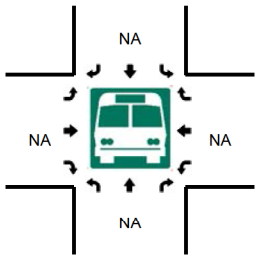

15-Min Count Period Beginning At	I-485 SB Ramps (Northbound)				I-485 SB Ramps (Southbound)				Albemarle Rd (Eastbound)				Albemarle Rd (Westbound)				Total	Hourly Totals
	Left	Thru	Right	U	Left	Thru	Right	U	Left	Thru	Right	U	Left	Thru	Right	U		
7:00 AM	0	0	0	0	55	0	38	0	34	161	0	0	0	283	15	0	586	
7:15 AM	0	0	0	0	54	0	36	0	62	160	0	0	0	283	26	0	621	
7:30 AM	0	0	0	0	51	0	40	0	41	154	0	1	0	234	26	0	547	
7:45 AM	0	0	0	0	43	0	52	0	39	143	0	0	0	250	15	0	542	2296
8:00 AM	0	0	0	0	45	0	29	0	41	130	0	0	0	201	14	0	460	2170
8:15 AM	0	0	0	0	38	0	44	0	31	104	0	1	0	200	7	0	425	1974
8:30 AM	0	0	0	0	36	0	33	0	33	126	0	0	0	169	12	0	409	1836
8:45 AM	0	0	0	0	36	0	49	0	23	119	0	2	0	131	5	0	365	1659

Peak 15-Min Flowrates	Northbound				Southbound				Eastbound				Westbound				Total
	Left	Thru	Right	U	Left	Thru	Right	U	Left	Thru	Right	U	Left	Thru	Right	U	
All Vehicles	0	0	0	0	216	0	144	0	248	640	0	0	0	1132	104	0	2484
Heavy Trucks	0	0	0		56	0	16		0	16	0		0	40	16		144
Pedestrians		0				0				0				0			0
Bicycles	0	0	0		0	0	0		0	0	0		0	0	0		0
Railroad																	
Stopped Buses																	

Comments:

Report generated on 4/25/2014 8:23 AM

SOURCE: Quality Counts, LLC (http://www.qualitycounts.net) 1-877-580-2212

Type of peak hour being reported: Intersection Peak

Method for determining peak hour: Total Entering Volume

LOCATION: I-485 SB Ramps -- Albemarle Rd

CITY/STATE: Charlotte, NC

QC JOB #: 12481602

DATE: Tue, Apr 22 2014

Peak-Hour: 5:00 PM -- 6:00 PM
Peak 15-Min: 5:15 PM -- 5:30 PM

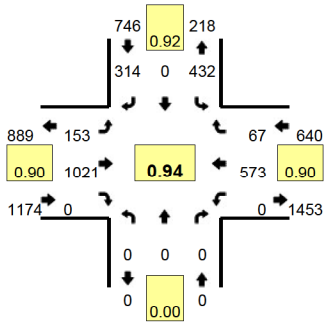

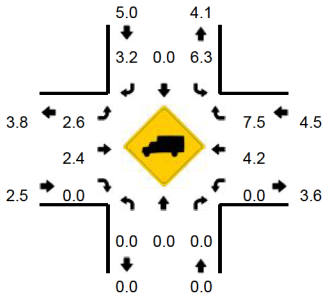

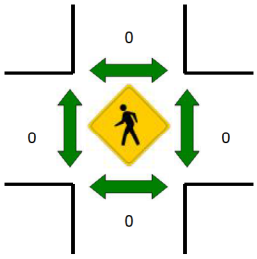

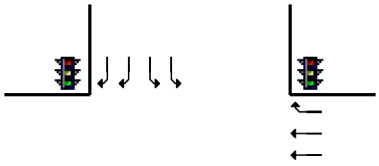

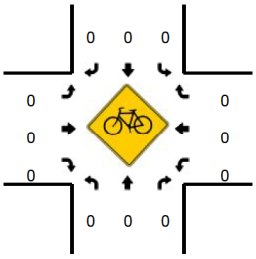

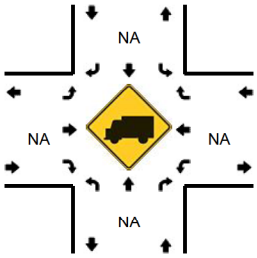

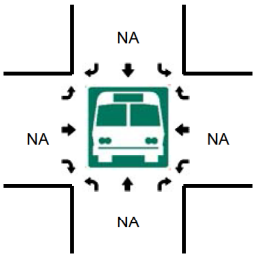

15-Min Count Period Beginning At	I-485 SB Ramps (Northbound)				I-485 SB Ramps (Southbound)				Albemarle Rd (Eastbound)				Albemarle Rd (Westbound)				Total	Hourly Totals
	Left	Thru	Right	U	Left	Thru	Right	U	Left	Thru	Right	U	Left	Thru	Right	U		
4:00 PM	0	0	0	0	87	0	49	0	26	224	0	0	0	122	18	0	526	
4:15 PM	0	0	0	0	90	0	59	0	37	233	0	0	0	132	15	0	566	
4:30 PM	0	0	0	0	90	0	60	0	34	230	0	0	0	129	5	0	548	
4:45 PM	0	0	0	0	124	0	67	0	34	253	0	1	0	110	8	0	597	2237
5:00 PM	0	0	0	0	107	0	67	0	35	240	0	1	0	120	19	0	589	2300
5:15 PM	0	0	0	0	125	0	80	0	45	255	0	1	0	160	17	0	683	2417
5:30 PM	0	0	0	0	99	0	84	0	42	289	0	0	0	150	16	0	680	2549
5:45 PM	0	0	0	0	101	0	83	0	29	237	0	0	0	143	15	0	608	2560

Peak 15-Min Flowrates	Northbound				Southbound				Eastbound				Westbound				Total
	Left	Thru	Right	U	Left	Thru	Right	U	Left	Thru	Right	U	Left	Thru	Right	U	
All Vehicles	0	0	0	0	500	0	320	0	180	1020	0	4	0	640	68	0	2732
Heavy Trucks	0	0	0		20	0	8		8	32	0		0	32	0		100
Pedestrians		0				0				0				0			0
Bicycles	0	0	0		0	0	0		0	0	0		0	0	0		0
Railroad																	
Stopped Buses																	

Comments:

Report generated on 4/25/2014 8:23 AM

SOURCE: Quality Counts, LLC (http://www.qualitycounts.net) 1-877-580-2212