Type of peak hour being reported: Intersection Peak

Method for determining peak hour: Total Entering Volume

LOCATION: Red Oak Blvd/Southern Pine Blvd -- W Arrowood Rd
CITY/STATE: Charlotte, NC

QC JOB #: 11204311
DATE: Thu, Nov 07 2013

Peak-Hour: 7:30 AM -- 8:30 AM
Peak 15-Min: 8:00 AM -- 8:15 AM

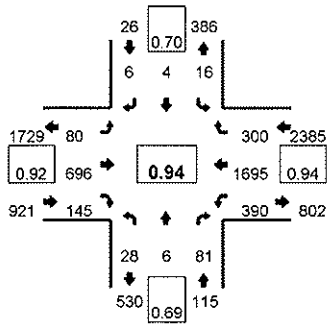

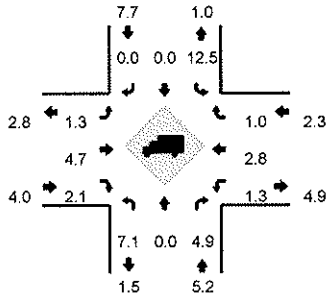

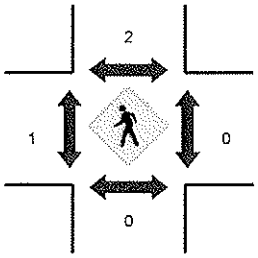

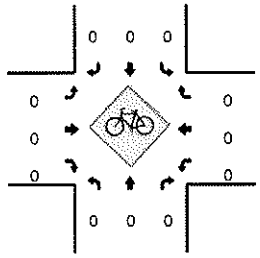

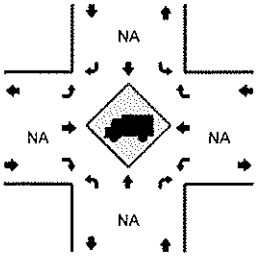

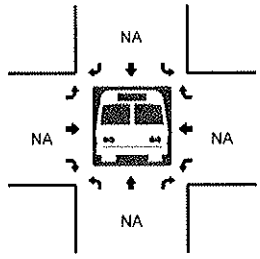

15-Min Count Period Beginning At	Red Oak Blvd/Southern Pine Blvd (Northbound)				Red Oak Blvd/Southern Pine Blvd (Southbound)				W Arrowood Rd (Eastbound)				W Arrowood Rd (Westbound)				Total	Hourly Totals
	Left	Thru	Right	U	Left	Thru	Right	U	Left	Thru	Right	U	Left	Thru	Right	U		
7:00 AM	0	0	14	0	3	0	0	0	5	112	20	0	60	255	28	2	499	
7:15 AM	1	0	12	0	2	0	1	0	6	144	19	1	66	309	39	1	601	
7:30 AM	9	2	10	0	6	1	3	0	17	174	24	0	92	373	52	1	764	
7:45 AM	3	2	18	0	2	1	3	0	14	187	50	0	107	436	68	2	893	2757
8:00 AM	9	1	34	0	4	2	0	0	26	169	51	0	106	421	87	3	913	3171
8:15 AM	7	1	19	0	4	0	0	0	23	166	20	0	76	465	93	3	877	3447
8:30 AM	5	0	22	0	4	1	5	0	11	169	25	0	54	338	69	2	705	3388
8:45 AM	4	0	16	1	8	0	3	0	13	134	18	0	55	310	45	1	608	3103

Peak 15-Min Flowrates	Northbound				Southbound				Eastbound				Westbound				Total
	Left	Thru	Right	U	Left	Thru	Right	U	Left	Thru	Right	U	Left	Thru	Right	U	
All Vehicles	36	4	136	0	16	8	0	0	104	676	204	0	424	1684	348	12	3652
Heavy Trucks	0	0	0		0	0	0		0	32	8		8	56	4		108
Pedestrians		0				0				0				0			0
Bicycles	0	0	0		0	0	0		0	0	0		0	0	0		0
Railroad																	
Stopped Buses																	

Comments:

Report generated on 11/13/2013 8:08 AM

SOURCE: Quality Counts, LLC (http://www.qualitycounts.net) 1-877-580-2212

Type of peak hour being reported: Intersection Peak

Method for determining peak hour: Total Entering Volume

LOCATION: Red Oak Blvd/Southern Pine Blvd -- W Arrowood Rd

CITY/STATE: Charlotte, NC

QC JOB #: 11204312

DATE: Wed, Nov 06 2013

Peak-Hour: 5:00 PM -- 6:00 PM
Peak 15-Min: 5:00 PM -- 5:15 PM

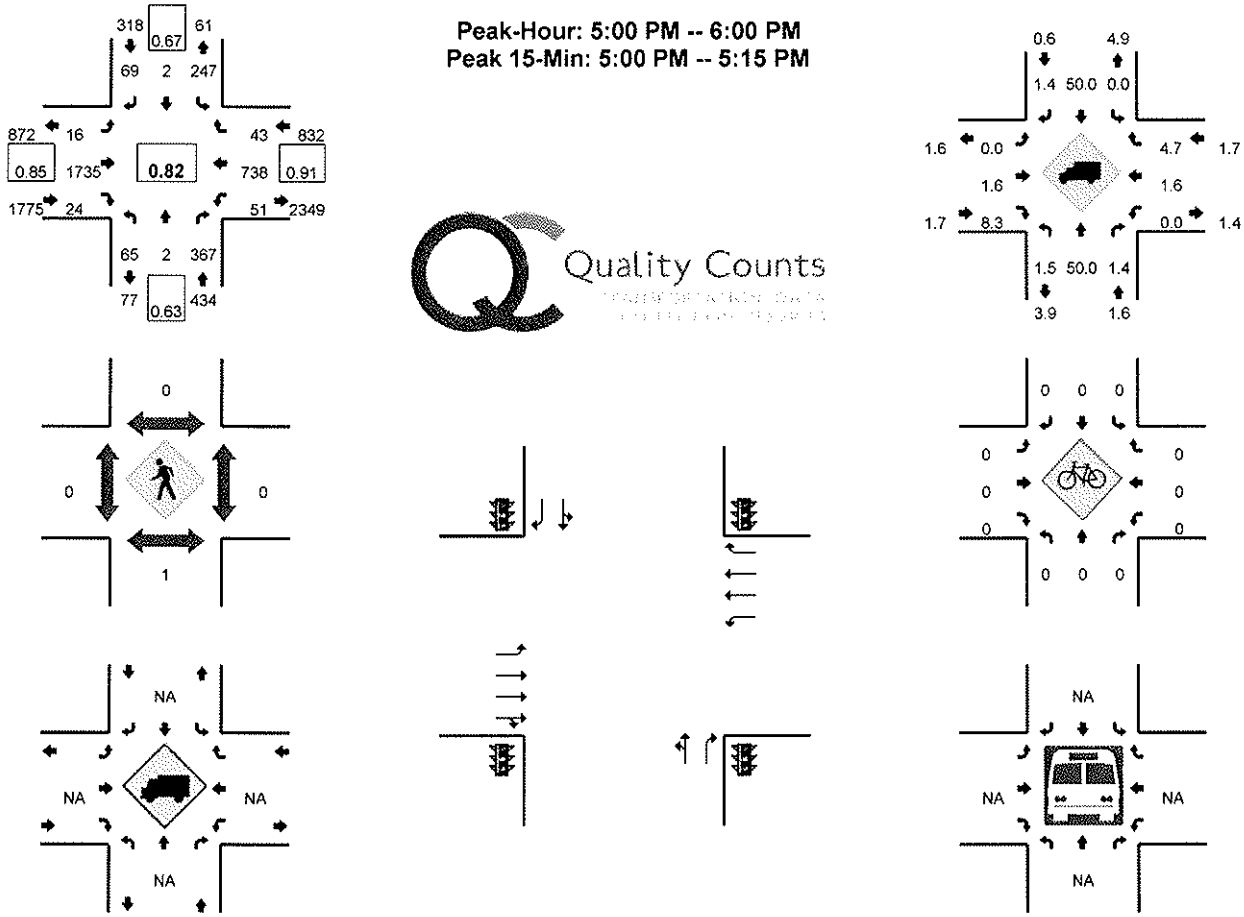

15-Min Count Period Beginning At	Red Oak Blvd/Southern Pine Blvd (Northbound)				Red Oak Blvd/Southern Pine Blvd (Southbound)				W Arrowood Rd (Eastbound)				W Arrowood Rd (Westbound)				Total	Hourly Totals
	Left	Thru	Right	U	Left	Thru	Right	U	Left	Thru	Right	U	Left	Thru	Right	U		
4:30 PM	7	0	79	0	66	0	9	0	0	319	10	0	8	189	4	1	692	
4:45 PM	7	0	64	0	52	0	6	0	3	324	6	0	18	181	3	1	665	
5:00 PM	24	1	149	0	100	0	29	0	6	514	4	0	10	173	12	0	1022	
5:15 PM	16	0	84	0	67	2	16	0	4	464	6	0	16	174	10	0	859	3238
5:30 PM	14	0	79	0	53	0	14	0	3	413	7	0	13	198	10	0	804	3350
5:45 PM	11	1	55	0	27	0	10	0	3	344	7	0	12	193	11	0	674	3359
6:00 PM	9	1	83	0	46	0	12	1	8	348	7	1	14	215	16	2	763	3100
6:15 PM	12	2	32	0	19	1	7	0	2	265	7	0	8	194	8	2	559	2800

Peak 15-Min Flowrates	Northbound				Southbound				Eastbound				Westbound				Total
	Left	Thru	Right	U	Left	Thru	Right	U	Left	Thru	Right	U	Left	Thru	Right	U	
All Vehicles	96	4	596	0	400	0	116	0	24	2056	16	0	40	692	48	0	4088
Heavy Trucks	0	4	8		0	0	0		0	28	0		0	32	4		76
Pedestrians		0				0				0				0			0
Bicycles	0	0	0		0	0	0		0	0	0		0	0	0		0
Railroad																	
Stopped Buses																	

Comments:

Report generated on 11/13/2013 8:08 AM

SOURCE: Quality Counts, LLC (http://www.qualitycounts.net) 1-877-580-2212