DAVENP0RT

220 Old Dairy Road
Wilmington, NC 28405

Counted by: Lopaka Bounds
Conditions: clear

File Name : 14-207 Kerr Ave and access driveway
Site Code : 00000001
Start Date : 2/25/2014
Page No : 1

Groups Printed- All vehicles

	N. Kerr Ave. (SR1175) Northbound					N. Kerr Ave. (SR1175) Southbound					N/A Eastbound					Access Driveway (right-in and right out) Westbound					
Start Time	Left	Thru	Right	Peds	App. Total	Left	Thru	Right	Peds	App. Total	Left	Thru	Right	Peds	App. Total	Left	Thru	Right	Peds	App. Total	Int. Total
08:00 AM	0	0	2	0	2	0	0	0	0	0	0	0	0	0	0	0	0	1	0	1	3
08:15 AM	0	0	3	0	3	0	0	0	0	0	0	0	0	0	0	0	0	2	0	2	5
08:30 AM	0	0	5	0	5	0	0	0	0	0	0	0	0	0	0	0	0	3	0	3	8
08:45 AM	0	0	4	0	4	0	0	0	0	0	0	0	0	0	0	0	0	2	0	2	6
Total	0	0	14	0	14	0	0	0	0	0	0	0	0	0	0	0	0	8	0	8	22
04:00 PM	0	0	10	0	10	0	0	0	0	0	0	0	0	0	0	0	0	10	0	10	20
04:15 PM	0	0	5	0	5	0	0	0	0	0	0	0	0	0	0	0	0	8	0	8	13
04:30 PM	0	0	8	0	8	0	0	0	0	0	0	0	0	0	0	0	0	7	0	7	15
04:45 PM	0	0	9	0	9	0	0	0	0	0	0	0	0	0	0	0	0	9	0	9	18
Total	0	0	32	0	32	0	0	0	0	0	0	0	0	0	0	0	0	34	0	34	66
05:00 PM	0	0	6	0	6	0	0	0	0	0	0	0	0	0	0	0	0	5	0	5	11
05:15 PM	0	0	9	0	9	0	0	0	0	0	0	0	0	0	0	0	0	8	0	8	17
05:30 PM	0	0	10	0	10	0	0	0	0	0	0	0	0	0	0	0	0	11	0	11	21
05:45 PM	0	0	8	0	8	0	0	0	0	0	0	0	0	0	0	0	0	10	0	10	18
Total	0	0	33	0	33	0	0	0	0	0	0	0	0	0	0	0	0	34	0	34	67
Grand Total	0	0	79	0	79	0	0	0	0	0	0	0	0	0	0	0	0	76	0	76	155
Apprch %	0	0	100	0		0	0	0	0		0	0	0	0		0	0	100	0		
Total %	0	0	51	0	51	0	0	0	0	0	0	0	0	0	0	0	0	49	0	49	

DAVENPORT

220 Old Dairy Road
Wilmington, NC 28405

File Name : 14-207 Kerr Ave and access driveway
Site Code : 00000001
Start Date : 2/25/2014
Page No : 2

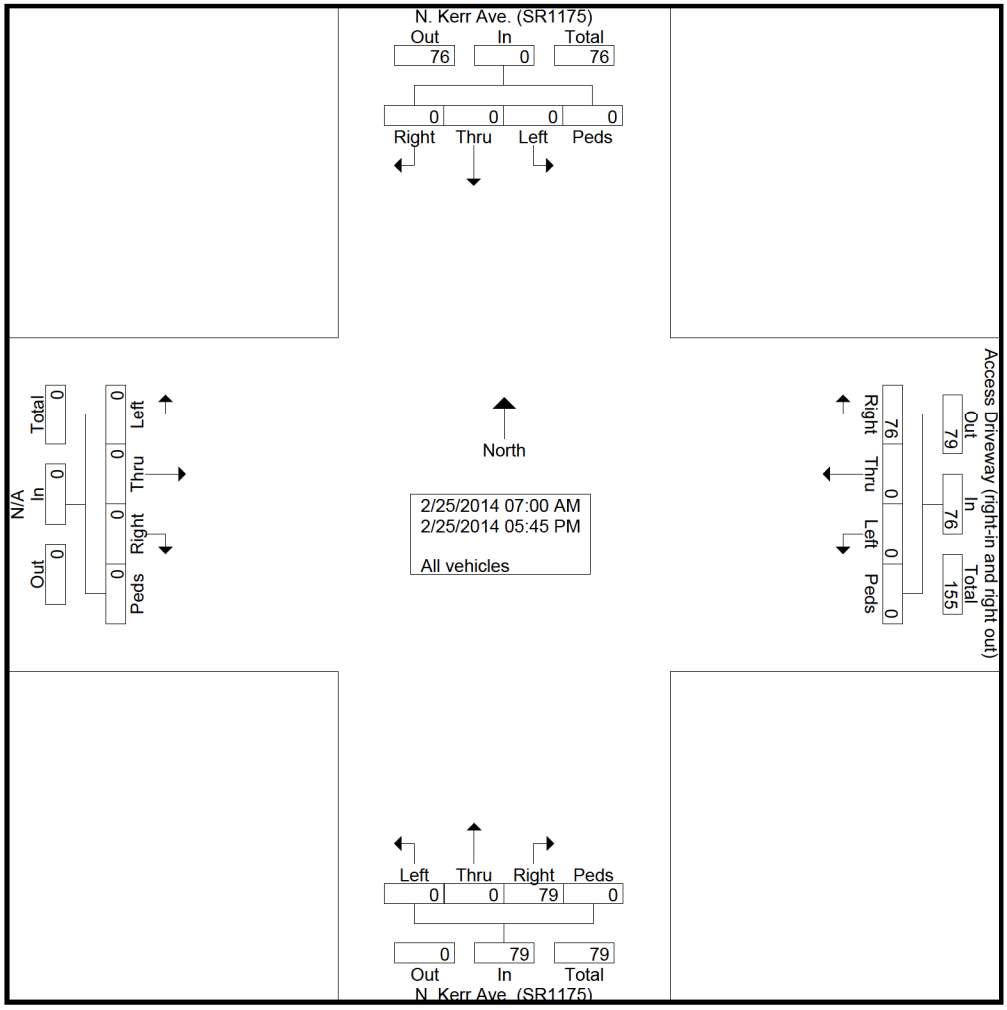

DAVENPORT

220 Old Dairy Road
Wilmington, NC 28405

File Name : 14-207 Kerr Ave and access driveway
Site Code : 00000001
Start Date : 2/25/2014
Page No : 3

	N. Kerr Ave. (SR1175) Northbound					N. Kerr Ave. (SR1175) Southbound					N/A Eastbound					Access Driveway (right-in and right out) Westbound					
Start Time	Left	Thru	Right	Peds	App. Total	Left	Thru	Right	Peds	App. Total	Left	Thru	Right	Peds	App. Total	Left	Thru	Right	Peds	App. Total	Int. Total
Peak Hour Analysis From 07:00 AM to 11:45 AM - Peak 1 of 1																					
Peak Hour for Entire Intersection Begins at 08:00 AM																					
08:00 AM	0	0	2	0	2	0	0	0	0	0	0	0	0	0	0	0	0	1	0	1	3
08:15 AM	0	0	3	0	3	0	0	0	0	0	0	0	0	0	0	0	0	2	0	2	5
08:30 AM	0	0	**5**		**5**	0	0	0	0	0	0	0	0	0	0	0	0	**3**		**3**	**8**
08:45 AM	0	0	4	0	4	0	0	0	0	0	0	0	0	0	0	0	0	2	0	2	6
Total Volume	0	0	14	0	14	0	0	0	0	0	0	0	0	0	0	0	0	8	0	8	22
% App. Total	0	0	100	0		0	0	0	0		0	0	0	0		0	0	100	0		
PHF	.000	.000	.700	.000	.700	.000	.000	.000	.000	.000	.000	.000	.000	.000	.000	.000	.000	.667	.000	.667	.688

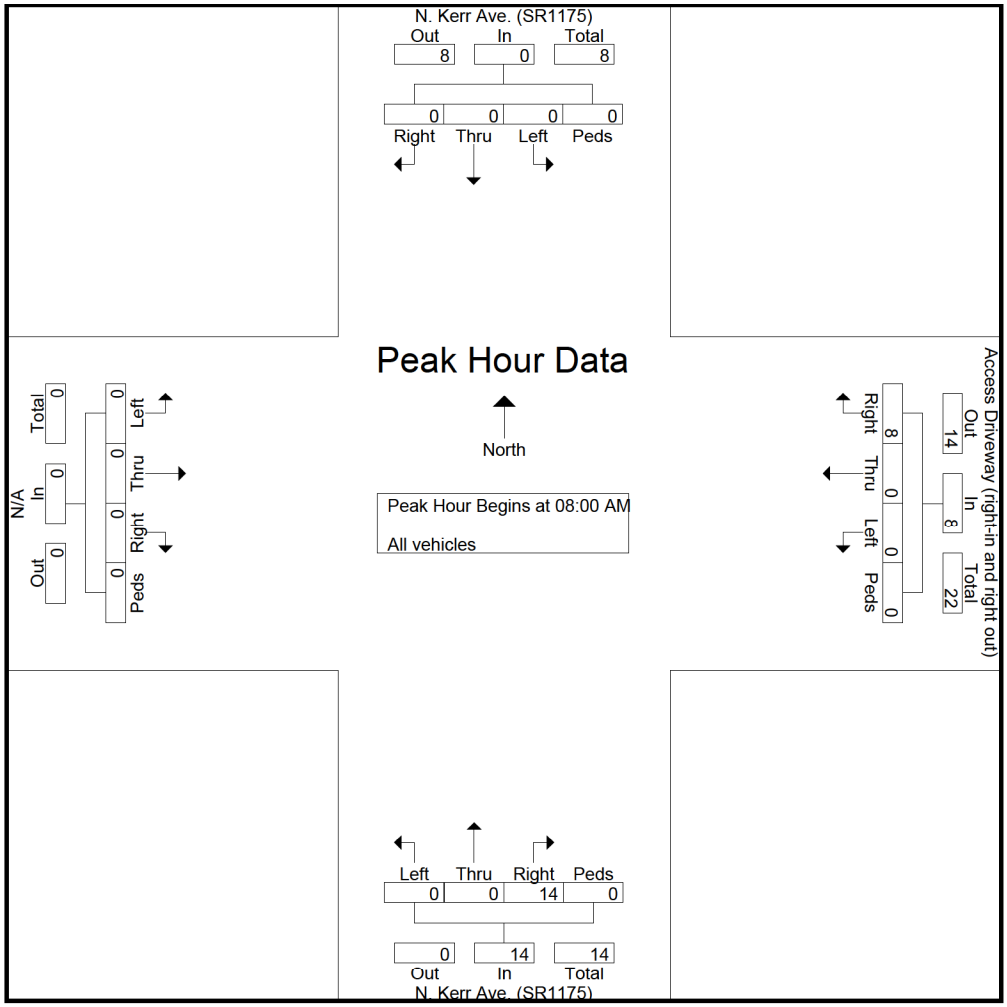

DAVENPORT

220 Old Dairy Road
Wilmington, NC 28405

File Name : 14-207 Kerr Ave and access driveway
Site Code : 00000001
Start Date : 2/25/2014
Page No : 4
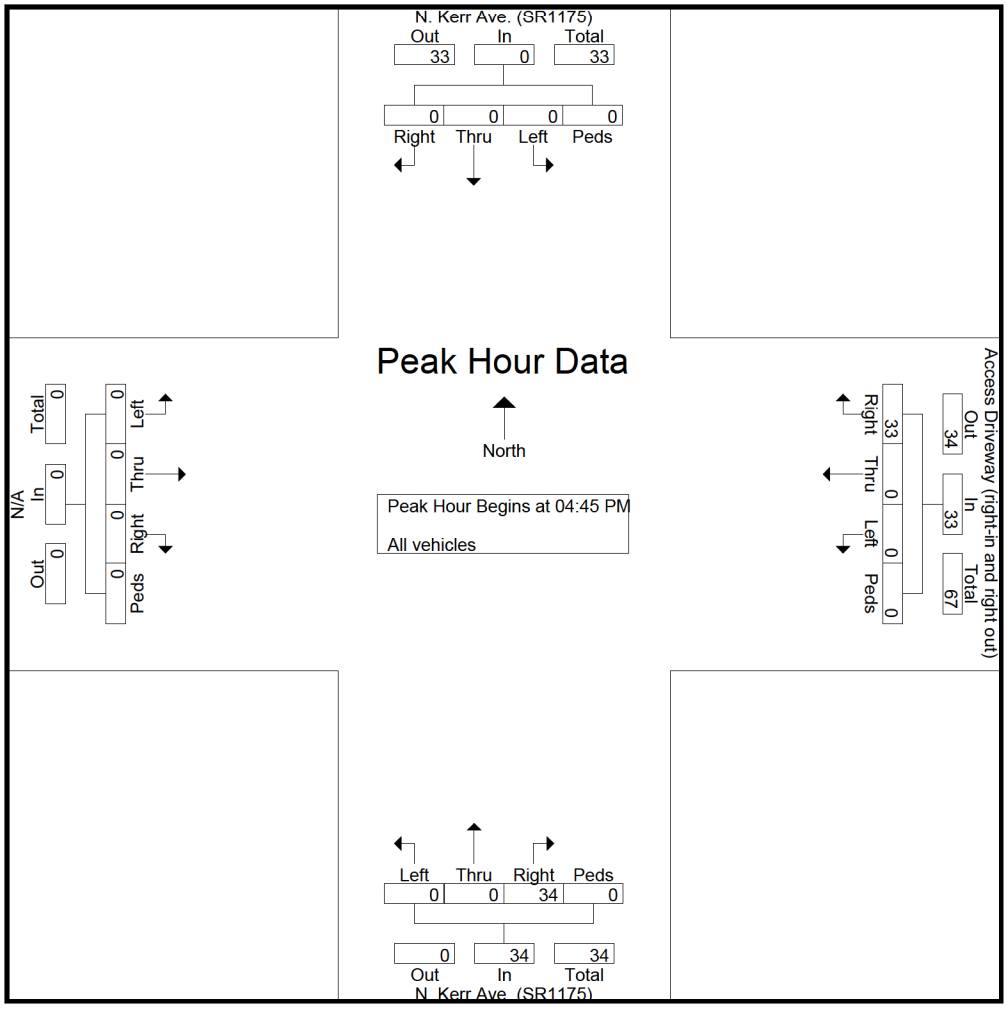
	N. Kerr Ave. (SR1175) Northbound					N. Kerr Ave. (SR1175) Southbound					N/A Eastbound					Access Driveway (right-in and right out) Westbound					
Start Time	Left	Thru	Right	Peds	App. Total	Left	Thru	Right	Peds	App. Total	Left	Thru	Right	Peds	App. Total	Left	Thru	Right	Peds	App. Total	Int. Total
Peak Hour Analysis From 12:00 PM to 05:45 PM - Peak 1 of 1																					
Peak Hour for Entire Intersection Begins at 04:45 PM																					
04:45 PM	0	0	9	0	9	0	0	0	0	0	0	0	0	0	0	0	0	9	0	9	18
05:00 PM	0	0	6	0	6	0	0	0	0	0	0	0	0	0	0	0	0	5	0	5	11
05:15 PM	0	0	9	0	9	0	0	0	0	0	0	0	0	0	0	0	0	8	0	8	17
05:30 PM	0	0	**10**		**10**	0	0	0	0	0	0	0	0	0	0	0	0	**11**		**11**	**21**
Total Volume	0	0	34	0	34	0	0	0	0	0	0	0	0	0	0	0	0	33	0	33	67
% App. Total	0	0	100	0		0	0	0	0		0	0	0	0		0	0	100	0		
PHF	.000	.000	.850	.000	.850	.000	.000	.000	.000	.000	.000	.000	.000	.000	.000	.000	.000	.750	.000	.750	.798