Type of peak hour being reported: Intersection Peak

Method for determining peak hour: Total Entering Volume

LOCATION: Castle Hayne Rd -- Kerr Ave
CITY/STATE: Wrightsboro, NC

QC JOB #: 13164501
DATE: Tue, Dec 16 2014

Peak-Hour: 7:15 AM -- 8:15 AM
Peak 15-Min: 7:45 AM -- 8:00 AM

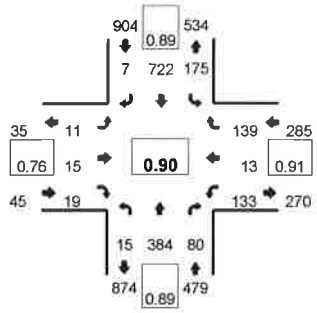

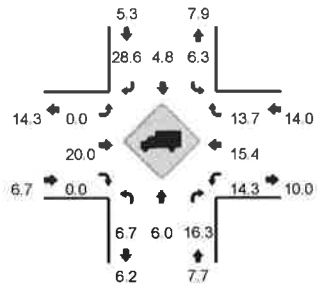

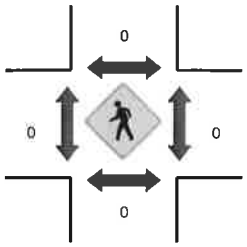

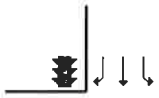

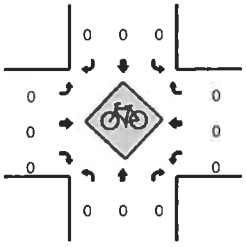

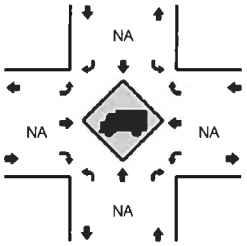

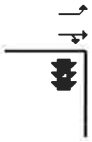

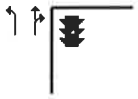

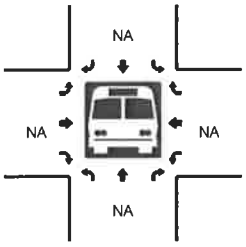

15-Min Count Period Beginning At	Castle Hayne Rd (Northbound)				Castle Hayne Rd (Southbound)				Kerr Ave (Eastbound)				Kerr Ave (Westbound)				Total	Hourly Totals
	Left	Thru	Right	U	Left	Thru	Right	U	Left	Thru	Right	U	Left	Thru	Right	U		
7:00 AM	0	62	20	0	27	139	2	0	1	1	3	0	20	1	19	0	295	
7:15 AM	7	85	24	0	37	180	4	0	1	1	9	0	29	1	32	0	410	
7:30 AM	1	106	12	0	42	175	1	0	3	2	0	0	34	5	42	0	423	
7:45 AM	4	107	23	0	49	206	0	0	3	7	7	0	30	2	39	0	[illegible]	[illegible]
8:00 AM	3	86	21	0	47	161	2	0	4	5	3	0	40	5	26	0	403	1713
8:15 AM	0	83	22	0	35	120	0	0	6	3	2	0	37	5	29	0	342	1645
8:30 AM	4	99	17	0	31	129	1	0	3	3	6	0	36	3	25	0	357	1579
8:45 AM	7	85	24	0	29	122	1	0	3	2	5	0	28	4	27	0	337	1439

Peak 15-Min Flowrates	Northbound				Southbound				Eastbound				Westbound				Total
	Left	Thru	Right	U	Left	Thru	Right	U	Left	Thru	Right	U	Left	Thru	Right	U	
All Vehicles	16	428	92	0	196	824	0	0	12	28	28	0	120	8	156	0	1908
Heavy Trucks	0	20	8		8	36	0		0	12	0		20	0	12		116
Pedestrians		0				0				0				0			0
Bicycles	0	0	0		0	0	0		0	0	0		0	0	0		0
Railroad Stopped Buses																	

Comments: N/A

Report generated on 12/23/2014 7:15 AM

SOURCE: Quality Counts, LLC (http://www.qualitycounts.net) 1-877-580-2212

Type of peak hour being reported: Intersection Peak

Method for determining peak hour: Total Entering Volume

LOCATION: Castle Hayne Rd -- Kerr Ave
CITY/STATE: Wrightsboro, NC

QC JOB #: 13164502
DATE: Tue, Dec 16 2014

Peak-Hour: 4:45 PM -- 5:45 PM
Peak 15-Min: 5:15 PM -- 5:30 PM

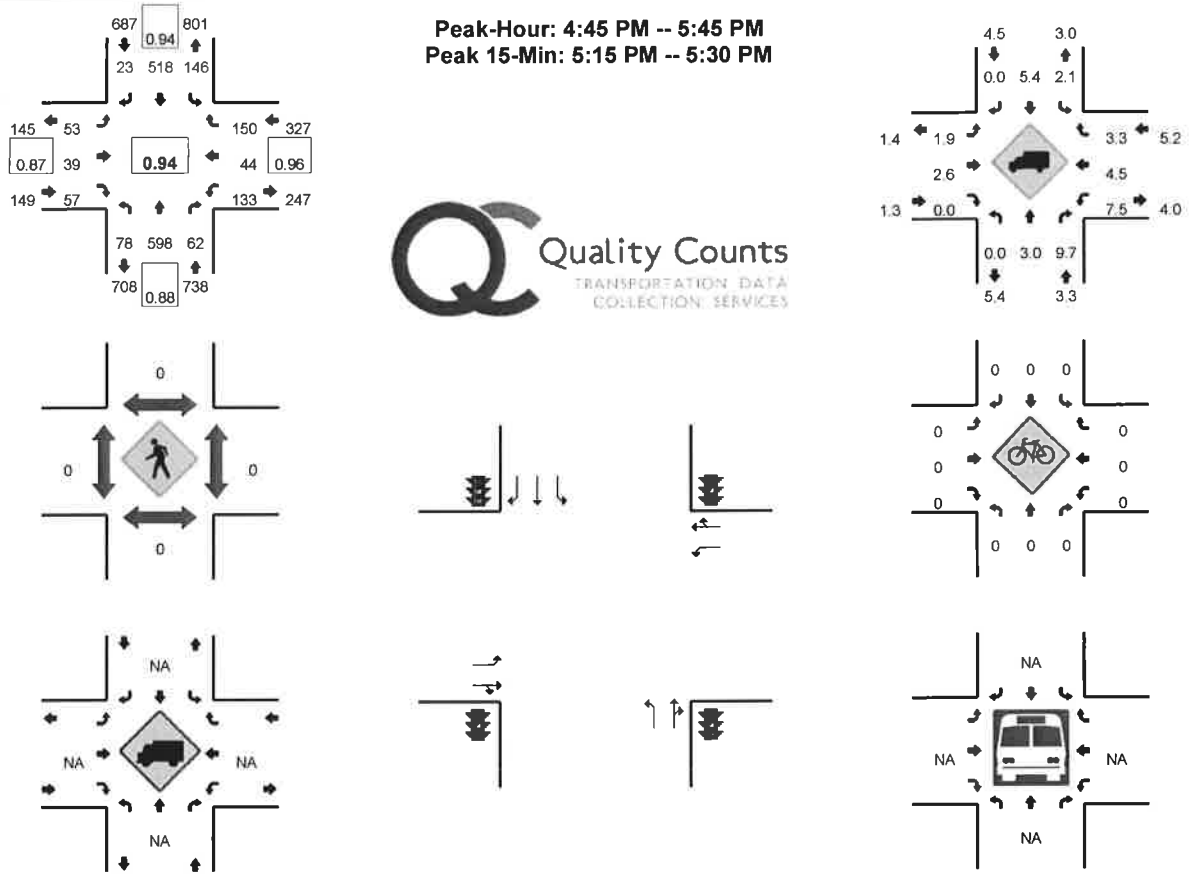

Quality Counts
TRANSPORTATION DATA COLLECTION SERVICES

15-Min Count Period Beginning At	Castle Hayne Rd (Northbound)				Castle Hayne Rd (Southbound)				Kerr Ave (Eastbound)				Kerr Ave (Westbound)				Total	Hourly Totals
	Left	Thru	Right	U	Left	Thru	Right	U	Left	Thru	Right	U	Left	Thru	Right	U		
4:00 PM	12	149	17	0	38	121	3	0	9	13	13	0	24	9	55	0	463	
4:15 PM	16	126	21	1	55	112	2	0	15	9	12	0	19	12	27	0	427	
4:30 PM	19	131	24	0	47	98	4	0	12	11	9	0	21	4	45	0	425	
4:45 PM	15	152	12	0	37	128	5	0	16	7	18	0	38	4	37	0	469	1784
5:00 PM	16	143	19	0	31	132	5	0	12	8	12	0	28	12	36	0	454	1775
5:15 PM	23	173	15	0	35	125	6	0	15	11	17	0	38	13	35	0	[illegible]	[illegible]
5:30 PM	24	130	16	0	43	133	7	0	10	13	10	0	29	15	42	0	472	1901
5:45 PM	16	137	16	0	37	118	1	0	15	9	13	0	27	8	48	0	445	1877

Peak 15-Min Flowrates	Northbound				Southbound				Eastbound				Westbound				Total
	Left	Thru	Right	U	Left	Thru	Right	U	Left	Thru	Right	U	Left	Thru	Right	U	
All Vehicles	92	692	60	0	140	500	24	0	60	44	68	0	152	52	140	0	2024
Heavy Trucks	0	16	4		4	24	0		0	0	0		12	0	0		60
Pedestrians		0				0				0				0			0
Bicycles	0	0	0		0	0	0		0	0	0		0	0	0		0
Railroad																	
Stopped Buses																	

Comments: N/A

Report generated on 12/23/2014 7:15 AM

SOURCE: Quality Counts, LLC (http://www.qualitycounts.net) 1-877-580-2212