Type of peak hour being reported: Intersection Peak

Method for determining peak hour: Total Entering Volume

LOCATION: Cary Glen Blvd -- Carpenter Fire Station Rd

QC JOB #: 13114613

CITY/STATE: Cary, NC

DATE: Wed, Nov 05 2014

Peak-Hour: 7:30 AM -- 8:30 AM
Peak 15-Min: 7:45 AM -- 8:00 AM

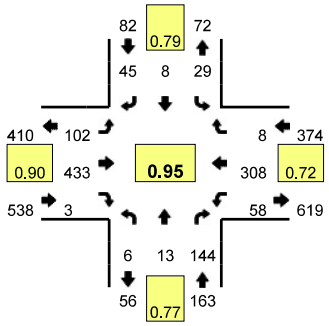

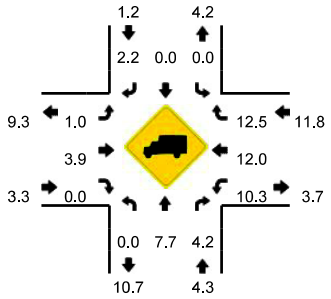

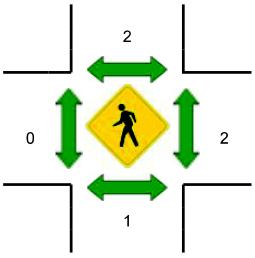

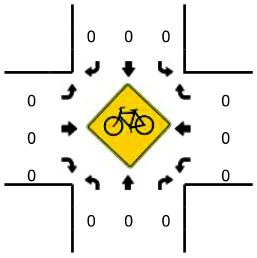

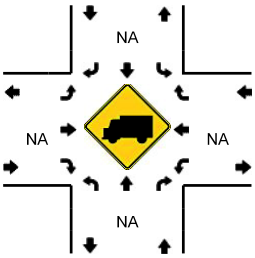

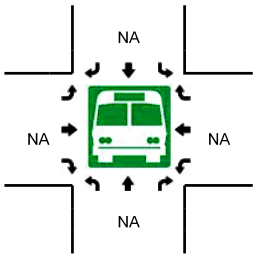

15-Min Count Period Beginning At	Cary Glen Blvd (Northbound)				Cary Glen Blvd (Southbound)				Carpenter Fire Station Rd (Eastbound)				Carpenter Fire Station Rd (Westbound)				Total	Hourly Totals
	Left	Thru	Right	U	Left	Thru	Right	U	Left	Thru	Right	U	Left	Thru	Right	U		
7:00 AM	2	7	30	0	17	1	11	0	17	73	0	3	6	43	10	6	226	
7:15 AM	0	9	25	0	13	8	12	0	10	96	1	8	7	62	4	2	257	
7:30 AM	3	2	20	0	7	1	9	0	14	88	2	12	18	108	1	3	288	
7:45 AM	1	2	58	0	8	2	15	0	10	108	0	8	6	80	4	4	306	1077
8:00 AM	1	2	38	0	7	4	9	0	16	113	0	13	8	62	1	4	278	1129
8:15 AM	1	7	28	0	7	1	12	0	11	124	1	18	13	58	2	2	285	1157
8:30 AM	5	2	44	0	10	2	10	0	5	101	0	10	11	76	5	2	283	1152
8:45 AM	6	0	39	1	8	0	12	0	10	116	0	14	20	66	5	3	300	1146

Peak 15-Min Flowrates	Northbound				Southbound				Eastbound				Westbound				Total
	Left	Thru	Right	U	Left	Thru	Right	U	Left	Thru	Right	U	Left	Thru	Right	U	
All Vehicles	4	8	232	0	32	8	60	0	40	432	0	32	24	320	16	16	1224
Heavy Trucks	0	0	12		0	0	0		0	32	0		0	16	0		60
Pedestrians		0				0				0				4			4
Bicycles	0	0	0		0	0	0		0	0	0		0	0	0		0
Railroad																	
Stopped Buses																	

Comments:

Report generated on 11/12/2014 12:33 PM

SOURCE: Quality Counts, LLC (http://www.qualitycounts.net) 1-877-580-2212

Type of peak hour being reported: Intersection Peak

Method for determining peak hour: Total Entering Volume

LOCATION: Cary Glen Blvd -- Carpenter Fire Station Rd

QC JOB #: 13114614

CITY/STATE: Cary, NC

DATE: Wed, Nov 05 2014

Peak-Hour: 5:00 PM -- 6:00 PM
Peak 15-Min: 5:30 PM -- 5:45 PM

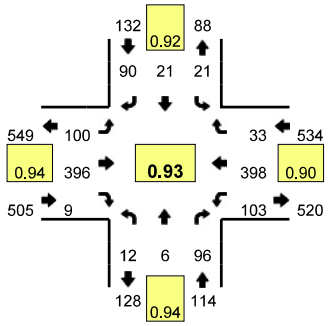

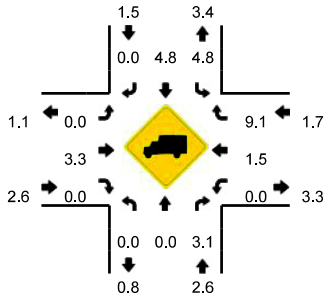

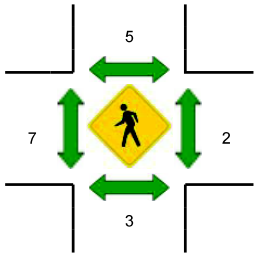

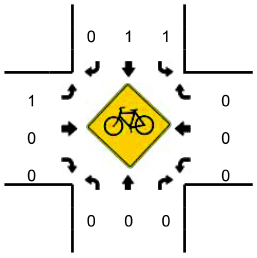

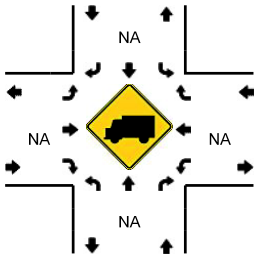

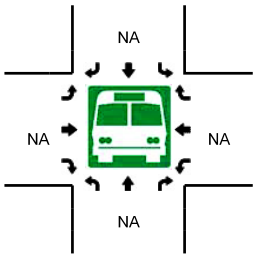

15-Min Count Period Beginning At	Cary Glen Blvd (Northbound)				Cary Glen Blvd (Southbound)				Carpenter Fire Station Rd (Eastbound)				Carpenter Fire Station Rd (Westbound)				Total	Hourly Totals
	Left	Thru	Right	U	Left	Thru	Right	U	Left	Thru	Right	U	Left	Thru	Right	U		
4:00 PM	0	1	23	0	5	4	10	0	8	88	3	1	24	89	6	0	262	
4:15 PM	0	3	15	0	5	5	10	0	5	93	0	9	19	87	11	3	265	
4:30 PM	0	2	31	0	7	3	12	0	5	76	3	4	22	86	3	0	254	
4:45 PM	2	4	24	0	3	5	18	0	11	71	1	12	22	89	8	1	271	1052
5:00 PM	2	1	30	0	4	4	16	0	13	89	3	12	19	82	6	1	282	1072
5:15 PM	3	2	26	0	3	7	26	0	12	95	1	19	23	94	8	4	323	1130
5:30 PM	5	2	25	2	8	3	25	0	12	99	4	12	24	118	6	0	345	1221
5:45 PM	0	1	15	0	6	7	23	0	12	113	1	8	30	104	13	2	335	1285

Peak 15-Min Flowrates	Northbound				Southbound				Eastbound				Westbound				Total
	Left	Thru	Right	U	Left	Thru	Right	U	Left	Thru	Right	U	Left	Thru	Right	U	
All Vehicles	20	8	100	8	32	12	100	0	48	396	16	48	96	472	24	0	1380
Heavy Trucks	0	0	4		0	0	0		0	12	0		0	4	0		20
Pedestrians		0				8				8				0			16
Bicycles	0	0	0		0	0	0		1	0	0		0	0	0		1
Railroad																	
Stopped Buses																	

Comments:

Report generated on 11/12/2014 12:33 PM

SOURCE: Quality Counts, LLC (http://www.qualitycounts.net) 1-877-580-2212