Home Office:
305 West Fourth Street, Suite 2A
Winston-Salem, NC 27101
Main: 336-744-1636 Fax: 336-458-9377

Count Number: 15-02565
Division: 7
County: Alamance
City: Mebane, NC

Intersection: SR 1981 (Trollingwood-Hawfields Road) and SR 2126 (Old Hillsborough Road) at NC 119
13 Hour Traffic Volume: 14,682 Vehicles

	Day 1
Count Date:	3/26/2015
Count Time:	6:00am-7:00pm
Weather Conditions:	Clear
Milepost:	N/A

Vicinity Map

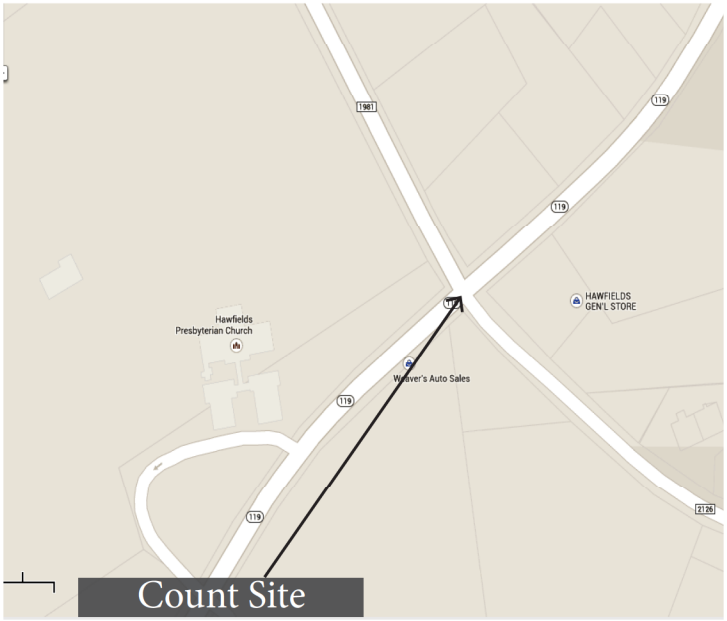

Comments:
1. Counted By: Miovision / Video
2. Data Processor: M. Davenport
3. Method Used: Scout Video Data Collector
4. Equipment Operating: Yes
5. School in Session: Yes
6. Break Times: None
7. Area Lighting Present: No
8. Traffic Control: Traffic Signal
9. Signal Cabinet Number:07-0397
10. Signal Phases: N/A
11. Disabled Pedestrians: N/A
12. Construction Present: No
13. Traffic Flow Disruption: N/A

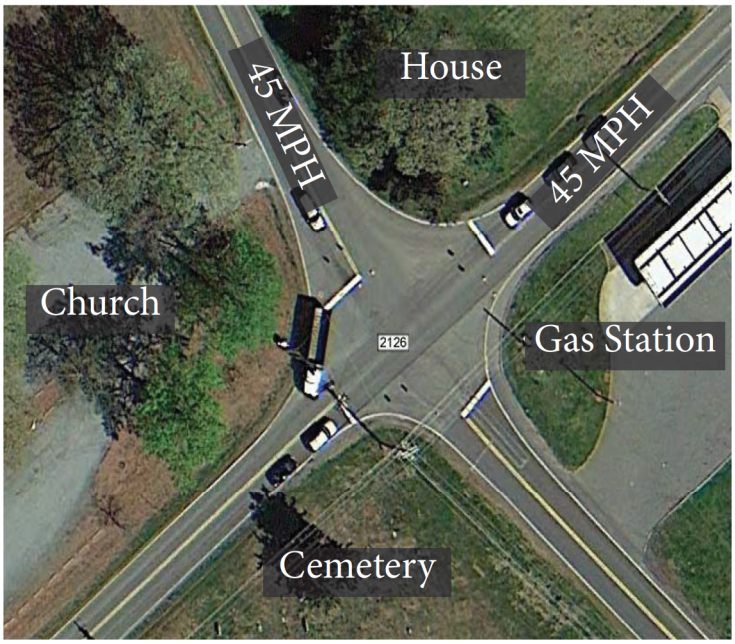

DAVENPORT

305 West 4th Street, Winston Salem NC, 27101
Ph:(336)744-1636

Counted by: Miovison

Weather: Clear

File Name : 15-02565
Site Code : 15-02565
Start Date : 3/26/2015
Page No : 1

Groups Printed- All Vehicles (no classification) - Pedestrians

	Trollingwood Hawflds Southbound					NC 119 Westbound					Old Hillsborough Rd Northbound					NC 119 Eastbound							
Start Time	Left	Thru	Right	Peds	App. Total	Left	Thru	Right	Peds	App. Total	Left	Thru	Right	Peds	App. Total	Left	Thru	Right	Peds	App. Total	Exclu. Total	Inclu. Total	Int. Total
06:00 AM	1	4	6	0	11	2	17	1	0	20	2	8	3	0	13	12	33	3	0	48	0	92	92
06:15 AM	2	8	12	0	22	2	19	4	0	25	6	13	4	0	23	20	56	3	0	79	0	149	149
06:30 AM	2	11	15	0	28	3	45	4	0	52	3	19	9	0	31	33	79	11	0	123	0	234	234
06:45 AM	2	21	16	0	39	2	43	1	0	46	7	22	9	0	38	28	89	14	0	131	0	254	254
Total	7	44	49	0	100	9	124	10	0	143	18	62	25	0	105	93	257	31	0	381	0	729	729
07:00 AM	7	37	19	0	63	16	58	4	0	78	15	20	16	0	51	32	76	32	0	140	0	332	332
07:15 AM	10	46	15	0	71	23	54	4	0	81	10	47	32	0	89	34	122	35	0	191	0	432	432
07:30 AM	16	45	18	0	79	21	47	10	0	78	15	66	50	0	131	25	123	23	0	171	0	459	459
07:45 AM	15	22	15	0	52	16	70	14	0	100	30	60	43	0	133	30	115	16	0	161	0	446	446
Total	48	150	67	0	265	76	229	32	0	337	70	193	141	0	404	121	436	106	0	663	0	1669	1669
08:00 AM	11	26	23	0	60	20	61	13	0	94	12	41	33	0	86	29	122	5	0	156	0	396	396
08:15 AM	8	23	21	0	52	7	34	5	0	46	6	24	23	0	53	17	67	8	0	92	0	243	243
08:30 AM	8	7	13	0	28	4	31	13	0	48	3	20	11	0	34	12	75	12	0	99	0	209	209
08:45 AM	3	14	9	0	26	8	31	4	0	43	8	14	15	0	37	7	42	13	0	62	0	168	168
Total	30	70	66	0	166	39	157	35	0	231	29	99	82	0	210	65	306	38	0	409	0	1016	1016
09:00 AM	7	9	11	0	27	7	29	6	0	42	6	21	13	0	40	12	47	6	0	65	0	174	174
09:15 AM	9	12	12	0	33	9	37	2	0	48	9	17	11	0	37	11	40	3	0	54	0	172	172
09:30 AM	5	8	6	0	19	9	30	3	0	42	13	24	12	0	49	7	47	10	0	64	0	174	174
09:45 AM	6	5	11	0	22	13	33	7	1	53	10	15	17	0	42	12	61	9	0	82	1	199	200
Total	27	34	40	0	101	38	129	18	1	185	38	77	53	0	168	42	195	28	0	265	1	719	720
10:00 AM	7	9	8	0	24	7	34	7	0	48	10	12	18	0	40	5	44	4	0	53	0	165	165
10:15 AM	9	11	6	0	26	8	40	3	0	51	6	15	8	0	29	7	46	5	0	58	0	164	164
10:30 AM	1	13	11	0	25	5	31	6	0	42	9	21	23	0	53	8	46	7	0	61	0	181	181
10:45 AM	9	9	11	0	29	7	34	7	0	48	11	11	19	0	41	13	52	8	0	73	0	191	191
Total	26	42	36	0	104	27	139	23	0	189	36	59	68	0	163	33	188	24	0	245	0	701	701
11:00 AM	7	6	10	0	23	12	43	6	0	61	9	11	14	0	34	12	44	4	0	60	0	178	178
11:15 AM	6	16	9	0	31	16	41	4	0	61	8	19	15	0	42	8	54	8	0	70	0	204	204
11:30 AM	11	7	6	0	24	11	39	13	0	63	7	22	14	0	43	18	66	5	0	89	0	219	219
11:45 AM	15	15	18	0	48	17	65	9	0	91	6	11	23	0	40	7	57	5	0	69	0	248	248
Total	39	44	43	0	126	56	188	32	0	276	30	63	66	0	159	45	221	22	0	288	0	849	849
12:00 PM	13	10	13	0	36	13	50	11	0	74	7	17	20	0	44	16	62	8	0	86	0	240	240
12:15 PM	13	19	21	0	53	18	40	20	0	78	10	25	26	0	61	4	61	12	0	77	0	269	269
12:30 PM	14	12	7	0	33	17	53	16	0	86	12	15	20	0	47	17	52	10	0	79	0	245	245
12:45 PM	18	7	23	0	48	15	47	10	0	72	14	19	19	0	52	10	57	10	0	77	0	249	249
Total	58	48	64	0	170	63	190	57	0	310	43	76	85	0	204	47	232	40	0	319	0	1003	1003
01:00 PM	12	18	8	0	38	21	52	16	0	89	18	17	19	0	54	10	47	7	0	64	0	245	245
01:15 PM	12	14	15	0	41	19	40	19	0	78	17	13	15	0	45	16	44	3	0	63	0	227	227
01:30 PM	9	13	20	0	42	14	44	15	0	73	19	23	22	0	64	12	50	10	0	72	0	251	251
01:45 PM	6	22	17	0	45	26	50	10	0	86	12	17	20	0	49	14	54	13	0	81	0	261	261
Total	39	67	60	0	166	80	186	60	0	326	66	70	76	0	212	52	195	33	0	280	0	984	984
02:00 PM	10	27	15	0	52	14	48	7	0	69	15	15	22	0	52	10	64	8	0	82	0	255	255
02:15 PM	15	22	12	0	49	30	67	11	0	108	19	11	25	0	55	16	69	20	0	105	0	317	317
02:30 PM	13	25	16	0	54	31	63	15	0	109	20	25	24	0	69	26	57	11	0	94	0	326	326
02:45 PM	8	24	22	0	54	24	66	16	0	106	27	43	47	0	117	17	72	6	0	95	0	372	372
Total	46	98	65	0	209	99	244	49	0	392	81	94	118	0	293	69	262	45	0	376	0	1270	1270

DAVENPORT

305 West 4th Street, Winston Salem NC, 27101

Ph:(336)744-1636

File Name : 15-02565
Site Code : 15-02565
Start Date : 3/26/2015
Page No : 2

Groups Printed- All Vehicles (no classification) - Pedestrians

	Trollingwood Hawflds Southbound					NC 119 Westbound					Old Hillsborough Rd Northbound					NC 119 Eastbound							
Start Time	Left	Thru	Right	Peds	App. Total	Left	Thru	Right	Peds	App. Total	Left	Thru	Right	Peds	App. Total	Left	Thru	Right	Peds	App. Total	Exclu. Total	Inclu. Total	Int. Total
03:00 PM	16	27	11	0	54	18	66	14	0	98	23	16	18	0	57	19	60	11	0	90	0	299	299
03:15 PM	13	30	31	0	74	31	69	12	0	112	18	25	12	0	55	12	55	20	0	87	0	328	328
03:30 PM	22	45	42	0	109	26	70	13	0	109	38	34	22	0	94	13	68	16	0	97	0	409	409
03:45 PM	19	41	25	0	85	34	80	9	0	123	27	45	41	0	113	15	72	18	0	105	0	426	426
Total	70	143	109	0	322	109	285	48	0	442	106	120	93	0	319	59	255	65	0	379	0	1462	1462
04:00 PM	17	21	28	0	66	39	107	16	0	162	28	21	26	0	75	15	77	16	0	108	0	411	411
04:15 PM	8	32	21	0	61	27	80	17	0	124	21	31	19	0	71	14	71	18	0	103	0	359	359
04:30 PM	16	22	20	0	58	26	88	12	0	126	23	27	34	0	84	16	63	17	0	96	0	364	364
04:45 PM	11	25	27	0	63	28	93	21	0	142	25	26	22	0	73	11	67	19	0	97	0	375	375
Total	52	100	96	0	248	120	368	66	0	554	97	105	101	0	303	56	278	70	0	404	0	1509	1509
05:00 PM	8	33	40	0	81	29	111	13	0	153	17	21	29	0	67	21	84	21	0	126	0	427	427
05:15 PM	10	42	54	0	106	38	91	10	0	139	23	19	53	0	95	20	92	14	0	126	0	466	466
05:30 PM	11	40	32	0	83	35	119	16	0	170	33	31	32	0	96	17	87	23	0	127	0	476	476
05:45 PM	9	30	22	0	61	19	123	11	0	153	29	29	35	0	93	24	80	17	0	121	0	428	428
Total	38	145	148	0	331	121	444	50	0	615	102	100	149	0	351	82	343	75	0	500	0	1797	1797
06:00 PM	12	28	20	0	60	21	96	18	0	135	25	23	32	0	80	20	70	15	0	105	0	380	380
06:15 PM	14	26	24	0	64	20	79	15	0	114	33	22	34	0	89	18	68	19	0	105	0	372	372
06:30 PM	7	16	14	1	37	12	46	13	0	71	18	20	19	0	57	6	37	14	2	57	3	222	225
Total	33	70	58	1	161	53	221	46	0	320	76	65	85	0	226	44	175	48	2	267	3	974	977
Grand Total	513	1055	901	1	2469	890	2904	526	1	4320	792	1183	1142	0	3117	808	3343	625	2	4776	4	14682	14686
Apprch %	20.8	42.7	36.5			20.6	67.2	12.2			25.4	38	36.6			16.9	70	13.1					
Total %	3.5	7.2	6.1		16.8	6.1	19.8	3.6		29.4	5.4	8.1	7.8		21.2	5.5	22.8	4.3		32.5	0	100	
All Vehicles (no classification)	513	1055	901		2469	890	2904	526		4320	792	1183	1142		3117	808	3343	625		4776	0	0	14682
% All Vehicles (no classification)	100	100	100	0	100	100	100	100	0	100	100	100	100	0	100	100	100	100	0	100	0	0	100
Pedestrians	0	0	0		1	0	0	0		1	0	0	0		0	0	0	0		2	0	0	4
% Pedestrians	0	0	0	100	0	0	0	0	100	0	0	0	0	0	0	0	0	0	100	0	0	0	0

DAVENPORT

305 West 4th Street, Winston Salem NC, 27101
Ph:(336)744-1636

File Name : 15-02565
Site Code : 15-02565
Start Date : 3/26/2015
Page No : 3

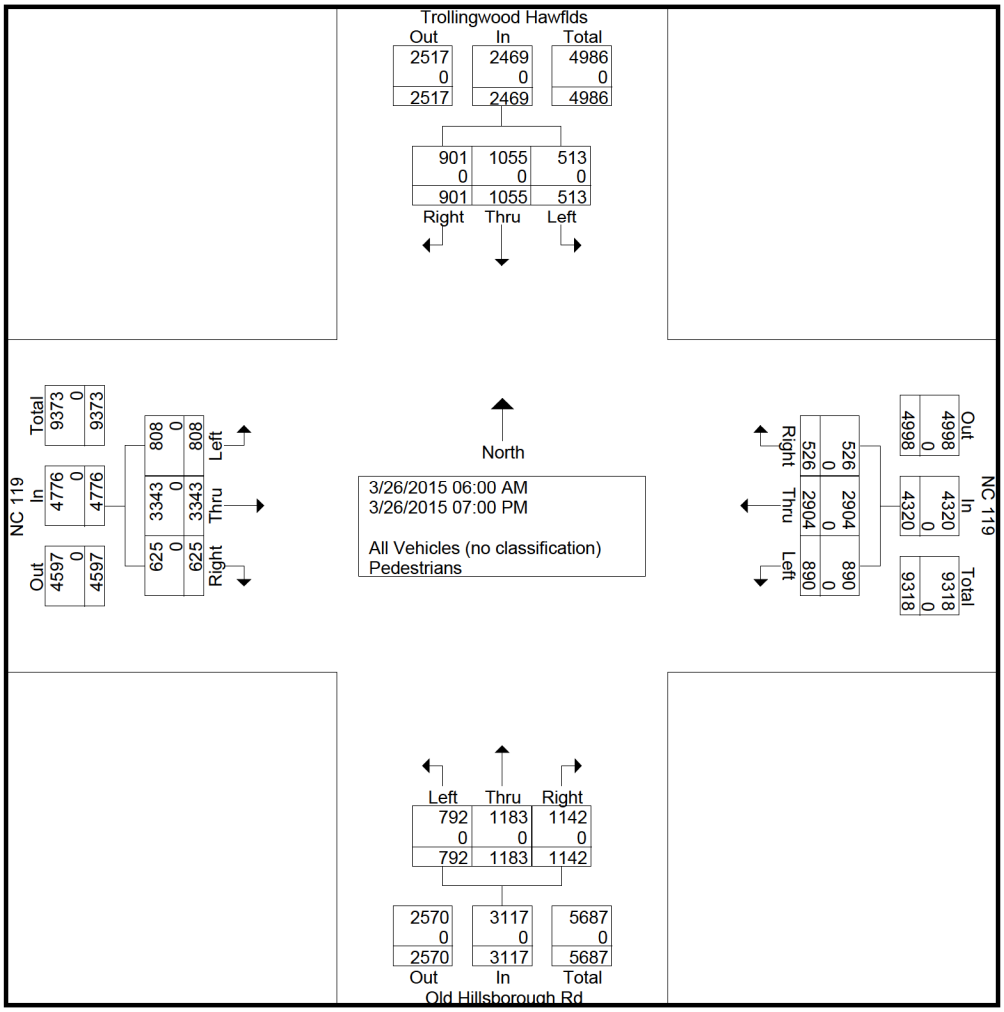

DAVENPORT

305 West 4th Street, Winston Salem NC, 27101
Ph:(336)744-1636

File Name : 15-02565
Site Code : 15-02565
Start Date : 3/26/2015
Page No : 4

	Trollingwood Hawflds Southbound				NC 119 Westbound				Old Hillsborough Rd Northbound				NC 119 Eastbound				
Start Time	Left	Thru	Right	App. Total	Left	Thru	Right	App. Total	Left	Thru	Right	App. Total	Left	Thru	Right	App. Total	Int. Total
Peak Hour Analysis From 06:00 AM to 11:45 AM - Peak 1 of 1																	
Peak Hour for Entire Intersection Begins at 07:15 AM																	
07:15 AM	10	**46**	15	71	**23**	54	4	81	10	47	32	89	**34**	122	**35**	**191**	432
07:30 AM	**16**	45	18	**79**	21	47	10	78	15	**66**	**50**	131	25	**123**	23	171	**459**
07:45 AM	15	22	15	52	16	**70**	**14**	**100**	**30**	60	43	**133**	30	115	16	161	446
08:00 AM	11	26	**23**	60	20	61	13	94	12	41	33	86	29	122	5	156	396
Total Volume	52	139	71	262	80	232	41	353	67	214	158	439	118	482	79	679	1733
% App. Total	19.8	53.1	27.1		22.7	65.7	11.6		15.3	48.7	36		17.4	71	11.6		
PHF	.813	.755	.772	.829	.870	.829	.732	.883	.558	.811	.790	.825	.868	.980	.564	.889	.944

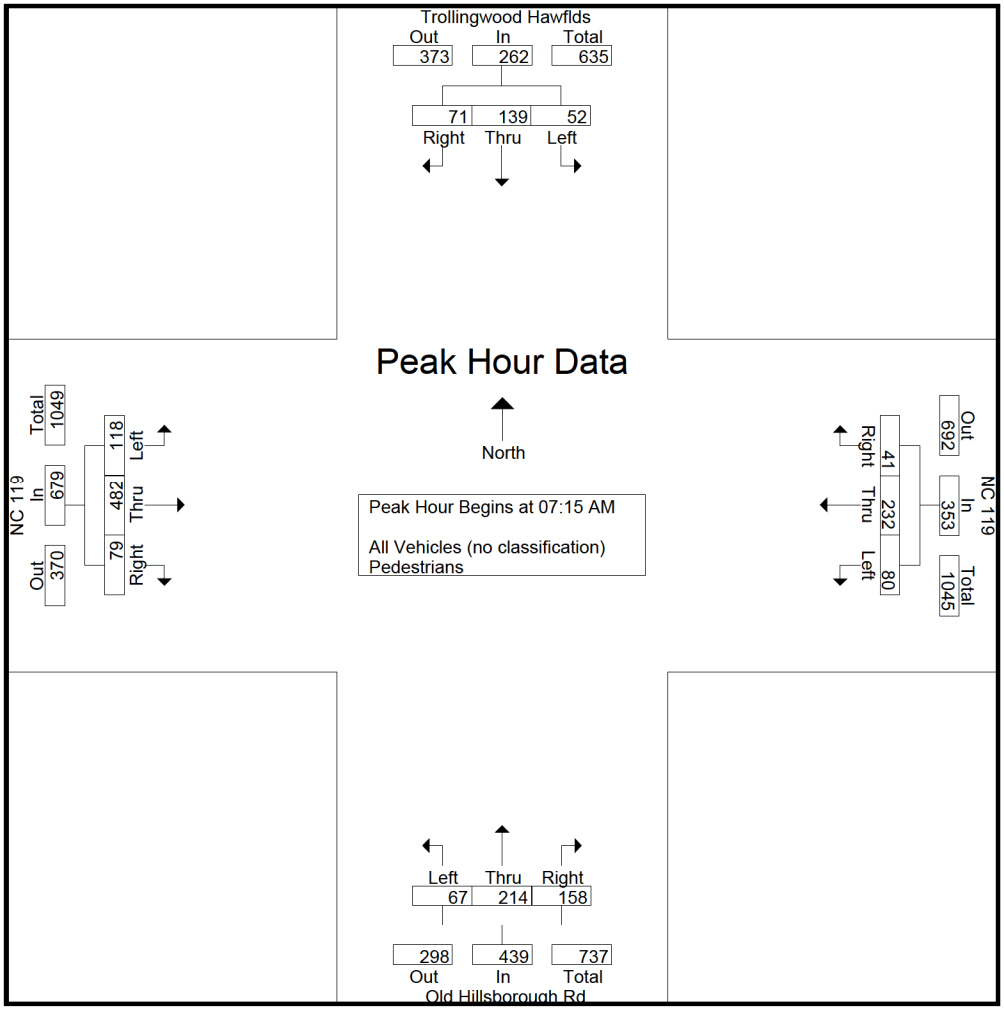

DAVENPORT

305 West 4th Street, Winston Salem NC, 27101
Ph:(336)744-1636

File Name : 15-02565
Site Code : 15-02565
Start Date : 3/26/2015
Page No : 5

	Trollingwood Hawflds Southbound				NC 119 Westbound				Old Hillsborough Rd Northbound				NC 119 Eastbound				
Start Time	Left	Thru	Right	App. Total	Left	Thru	Right	App. Total	Left	Thru	Right	App. Total	Left	Thru	Right	App. Total	Int. Total
Peak Hour Analysis From 12:00 PM to 07:00 PM - Peak 1 of 1																	
Peak Hour for Entire Intersection Begins at 05:00 PM																	
05:00 PM	8	33	40	81	29	111	13	153	17	21	29	67	21	84	21	126	427
05:15 PM	10	**42**	**54**	**106**	**38**	91	10	139	23	19	**53**	95	20	**92**	14	126	466
05:30 PM	**11**	40	32	83	35	119	**16**	**170**	**33**	**31**	32	**96**	17	87	**23**	**127**	**476**
05:45 PM	9	30	22	61	19	**123**	11	153	29	29	35	93	**24**	80	17	121	428
Total Volume	38	145	148	331	121	444	50	615	102	100	149	351	82	343	75	500	1797
% App. Total	11.5	43.8	44.7		19.7	72.2	8.1		29.1	28.5	42.5		16.4	68.6	15		
PHF	.864	.863	.685	.781	.796	.902	.781	.904	.773	.806	.703	.914	.854	.932	.815	.984	.944

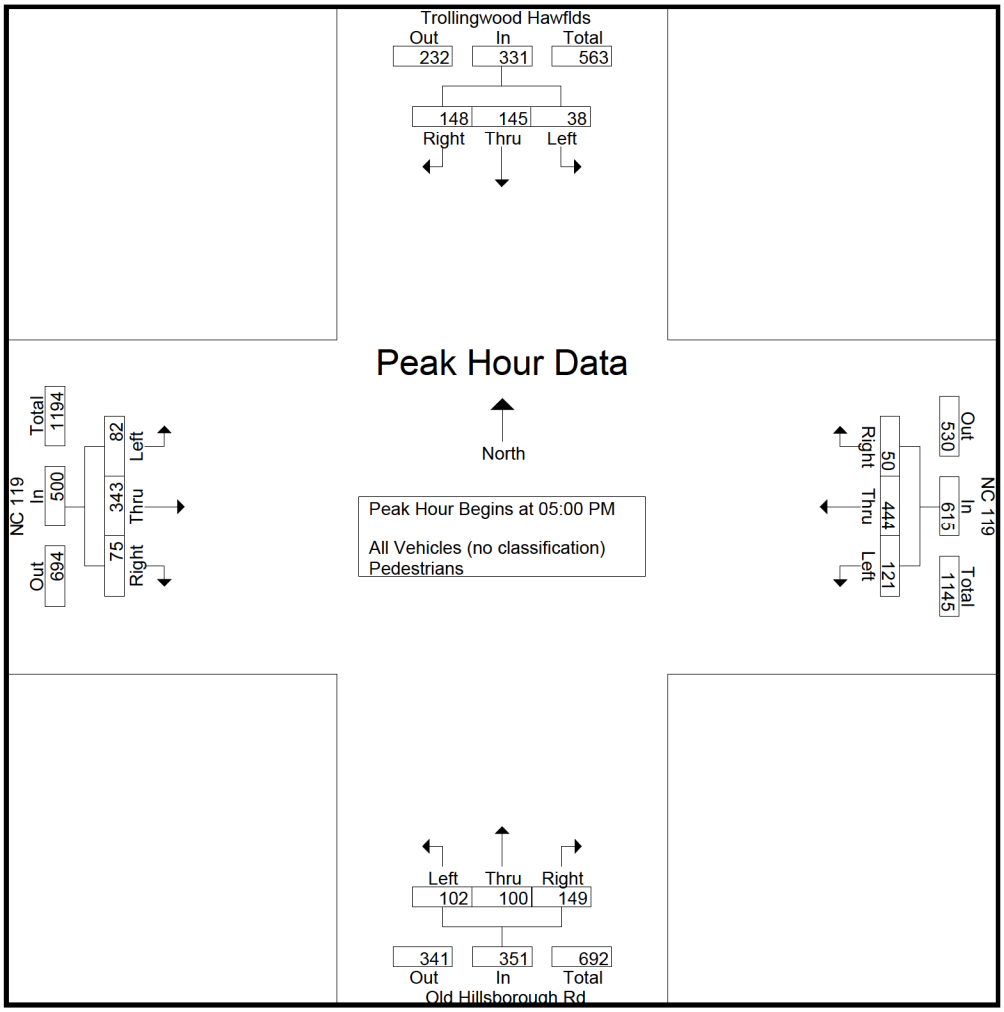

DAVENPORT Project # 15-02565 NCDOT Count #15-02565

SR 1981 (Trollingwood-Hawfields Road) and SR 2126 (Old Hillsborough Road), Mebane, NC

SR 1981 (Trollingwood-Hawfields Road) and SR 2126 (Old Hillsborough Road) Eastbound Facing East

SR 1981 (Trollingwood-Hawfields Road) and SR 2126 (Old Hillsborough Road) Eastbound Facing West

SR 1981 (Trollingwood-Hawfields Road) and SR 2126 (Old Hillsborough Road) Westbound Facing East

SR 1981 (Trollingwood-Hawfields Road) and SR 2126 (Old Hillsborough Road) Westbound Facing West

DAVENPORT Project # 15-02565 NCDOT Count #15-02565

SR 1981 (Trollingwood-Hawfields Road) and SR 2126 (Old Hillsborough Road), Mebane, NC

SR 1981 (Trollingwood-Hawfields Road) and SR 2126 (Old Hillsborough Road) Northbound Facing North

SR 1981 (Trollingwood-Hawfields Road) and SR 2126 (Old Hillsborough Road) Northbound Facing South

SR 1981 (Trollingwood-Hawfields Road) and SR 2126 (Old Hillsborough Road) Southbound Facing North

SR 1981 (Trollingwood-Hawfields Road) and SR 2126 (Old Hillsborough Road) Southbound Facing South