








NCDOT-Owned and Preserved Rail Corridors

4 Piedmont & Northern (Mt. Holly)

Date Acquired	Length (miles)	Mileposts	Number of Crossings
12/5/1991	11.6 (main) 3.0 (spur)	SFC 11.39 - 23.0 SFF 0.13 - 3.13	50

-  Active Track (Operating Lease)
-  Preserved Corridor (Track Present, No Operator)
-  Municipal Boundaries
-  Interstate
-  US Route
-  NC Route
-  Other Track

